

# **Attachment 1**

## **Project Locations-Exhibits**

FC 130

FC 71

FC 100

INDIAN ST

MARKHAM ST

FC 103

**Legend**

**Catch Basin**

- REGULAR CB

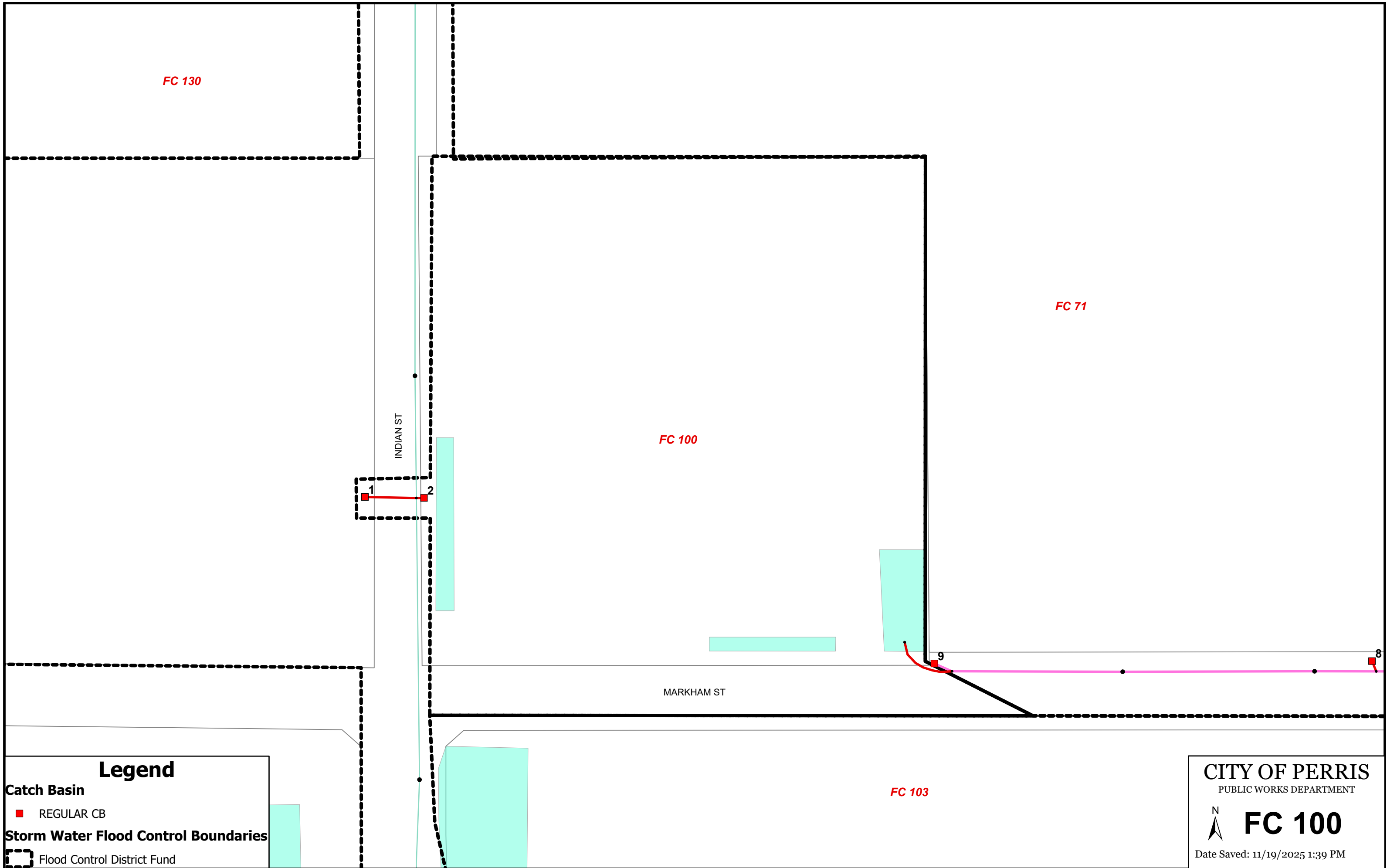
**Storm Water Flood Control Boundaries**

- Flood Control District Fund

**CITY OF PERRIS**  
PUBLIC WORKS DEPARTMENT

**FC 100**

Date Saved: 11/19/2025 1:39 PM



HARLEY KNOX BLVD

FC 37

2

3

FC 85

FC 102

FC 131

### Legend

#### Catch Basin

■ REGULAR CB

#### Storm Water Flood Control Boundaries

▭ Flood Control District Fund

CITY OF PERRIS

PUBLIC WORKS DEPARTMENT



# FC 102

Date Saved: 11/19/2025 11:47 AM

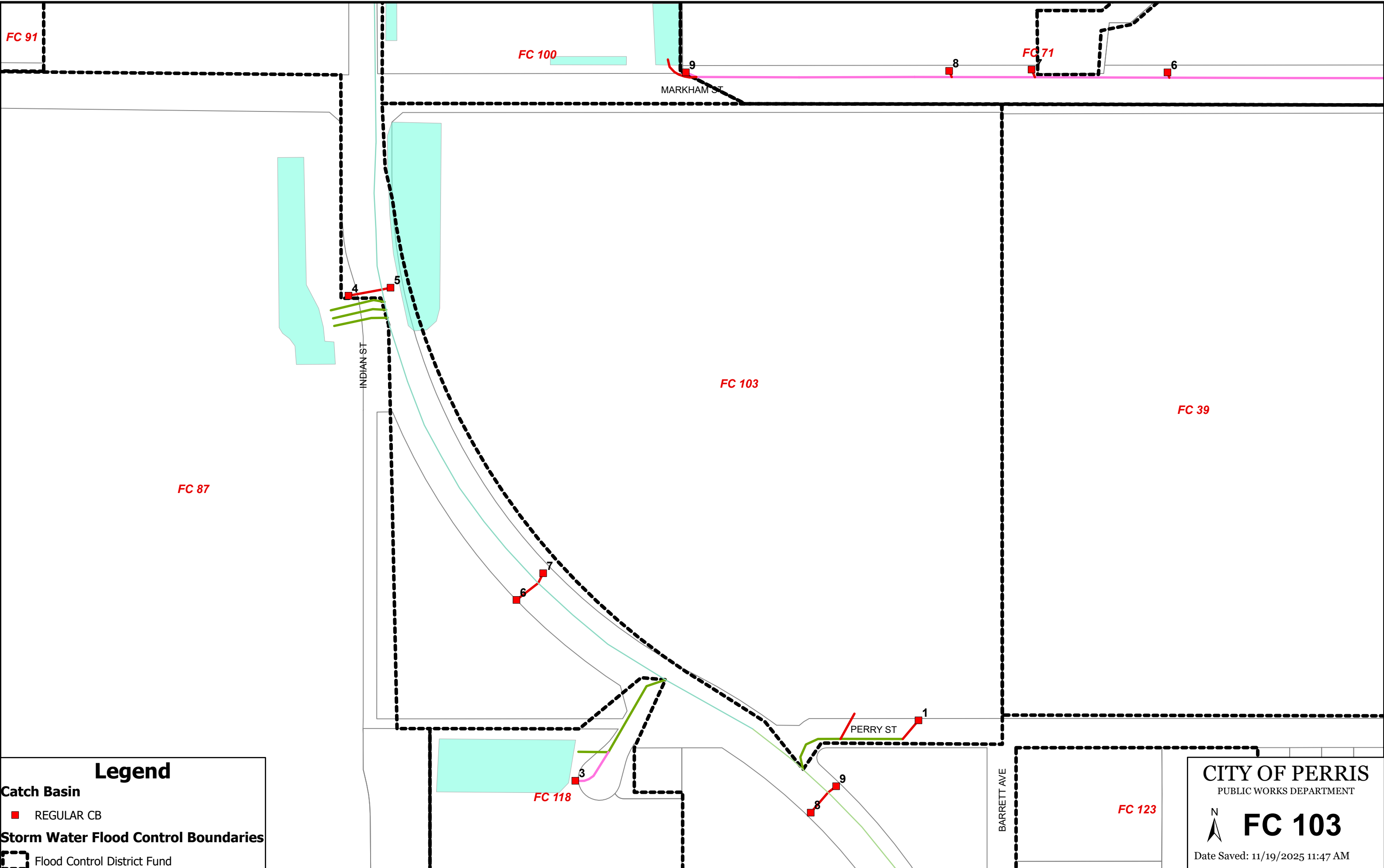
1

1

2

NANCE ST

FC 91



FC 91

FC 100

FC 71

MARKHAM ST

INDIAN ST

FC 87

FC 103

FC 39

FC 118

PERRY ST

BARRETT AVE

FC 123

**Legend**

**Catch Basin**

- REGULAR CB

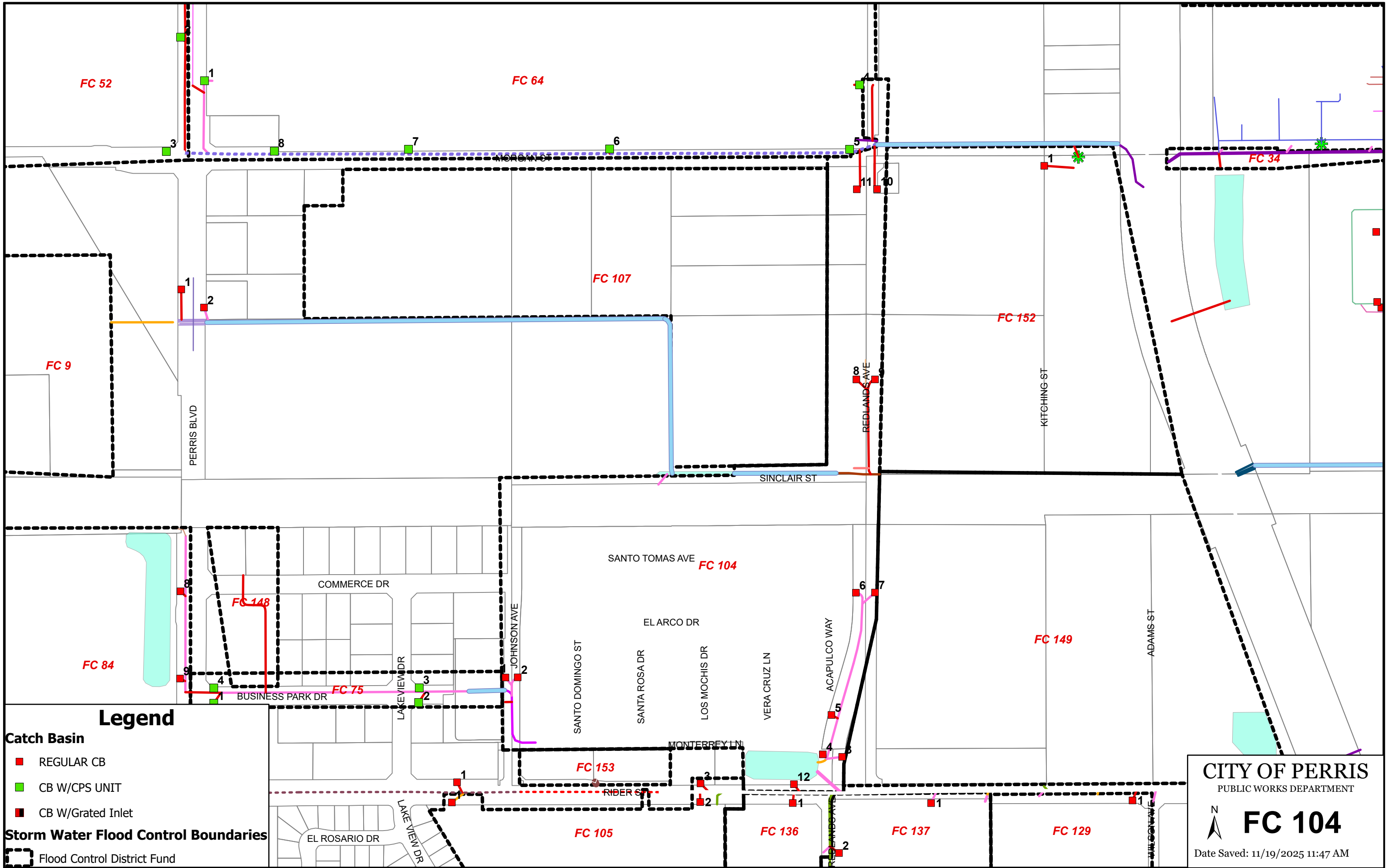
**Storm Water Flood Control Boundaries**

- Flood Control District Fund

**CITY OF PERRIS**  
PUBLIC WORKS DEPARTMENT

**FC 103**

Date Saved: 11/19/2025 11:47 AM



FC 52

FC 64

FC 34

FC 107

FC 152

FC 9

PERRIS BLVD

REDLANDS AVE

KITCHING ST

SINCLAIR ST

SANTO TOMAS AVE FC 104

COMMERCE DR

FC 148

FC 84

BUSINESS PARK DR FC 75

LAKEVIEW DR

JOHNSON AVE

SANTO DOMINGO ST

EL ARCO DR

SANTA ROSA DR

LOS MOCHIS DR

VERA CRUZ LN

ACAPULCO WAY

FC 149

ADAMS ST

FC 153

RIDER ST

FC 136

FC 137

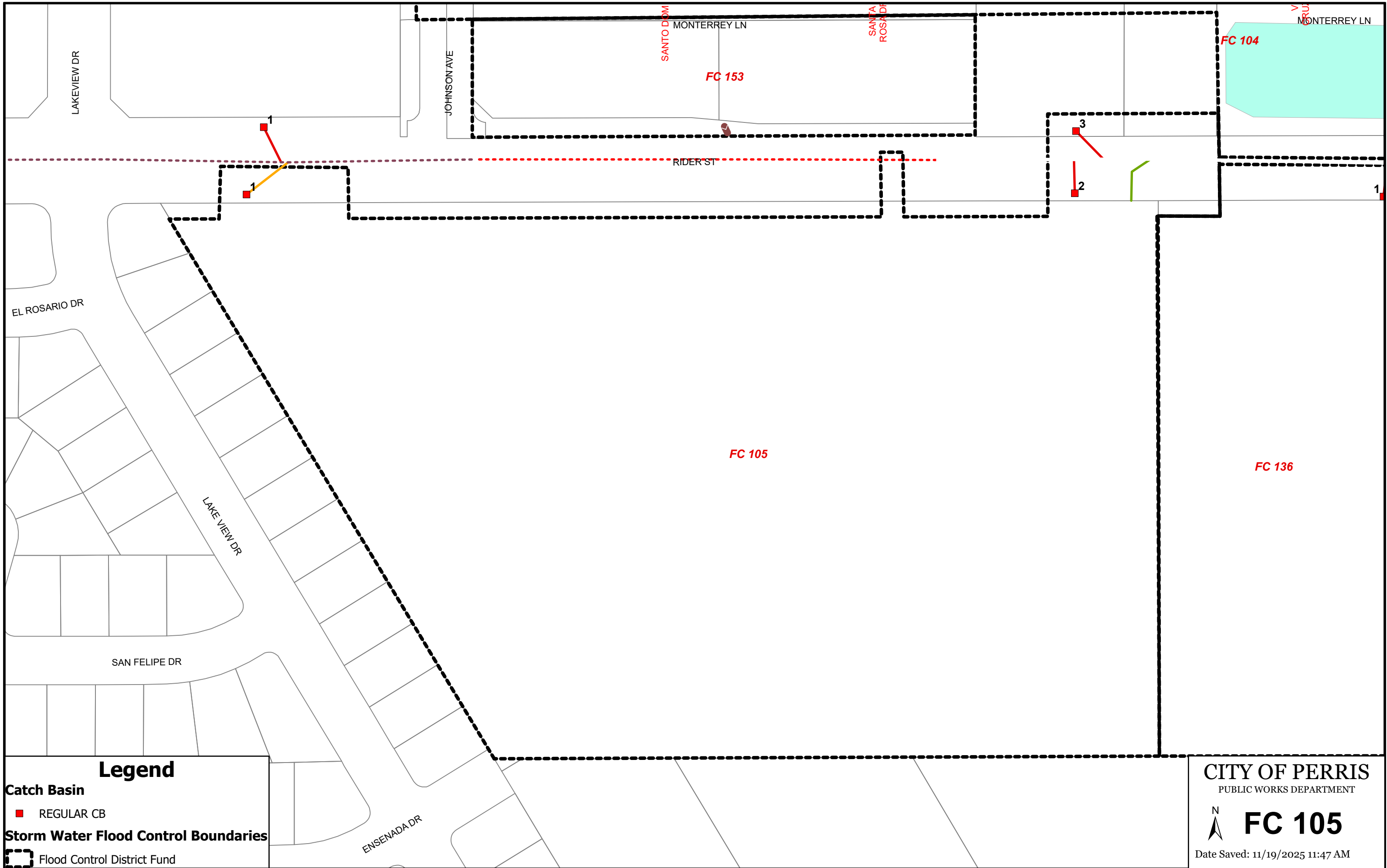
FC 129

FC 105

EL ROSARIO DR

LAKEVIEW DR

MONTERREY LN



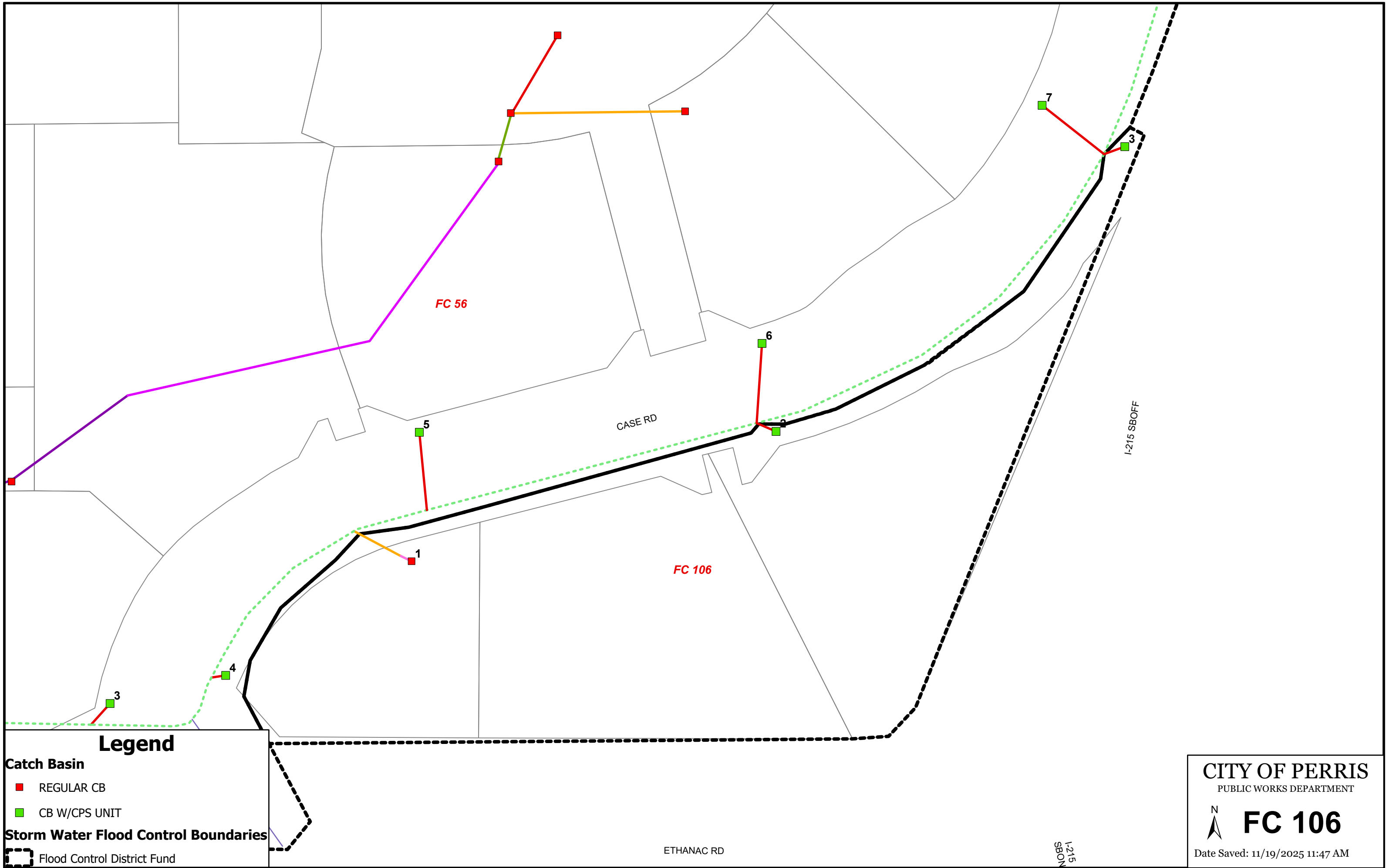
**Legend**

- Catch Basin**
- REGULAR CB
- Storm Water Flood Control Boundaries**
- Flood Control District Fund

**CITY OF PERRIS**  
PUBLIC WORKS DEPARTMENT

N  
**FC 105**

Date Saved: 11/19/2025 11:47 AM



**Legend**

**Catch Basin**

- REGULAR CB
- CB W/CPS UNIT

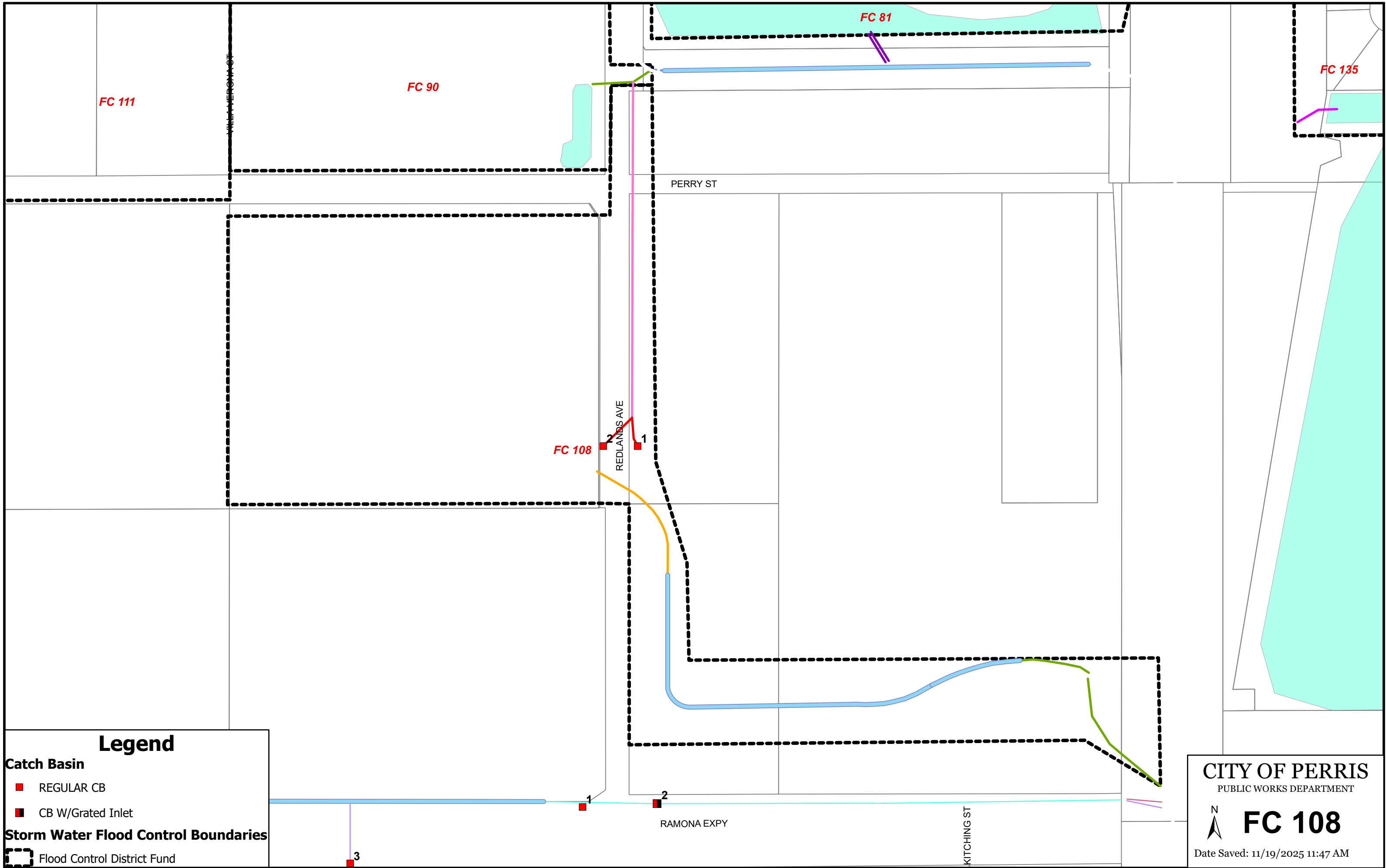
**Storm Water Flood Control Boundaries**

- Flood Control District Fund

**CITY OF PERRIS**  
PUBLIC WORKS DEPARTMENT

**FC 106**

Date Saved: 11/19/2025 11:47 AM



FC 111

FC 90

FC 81

FC 135

FC 108

**Legend**

**Catch Basin**

- REGULAR CB
- CB W/Grated Inlet

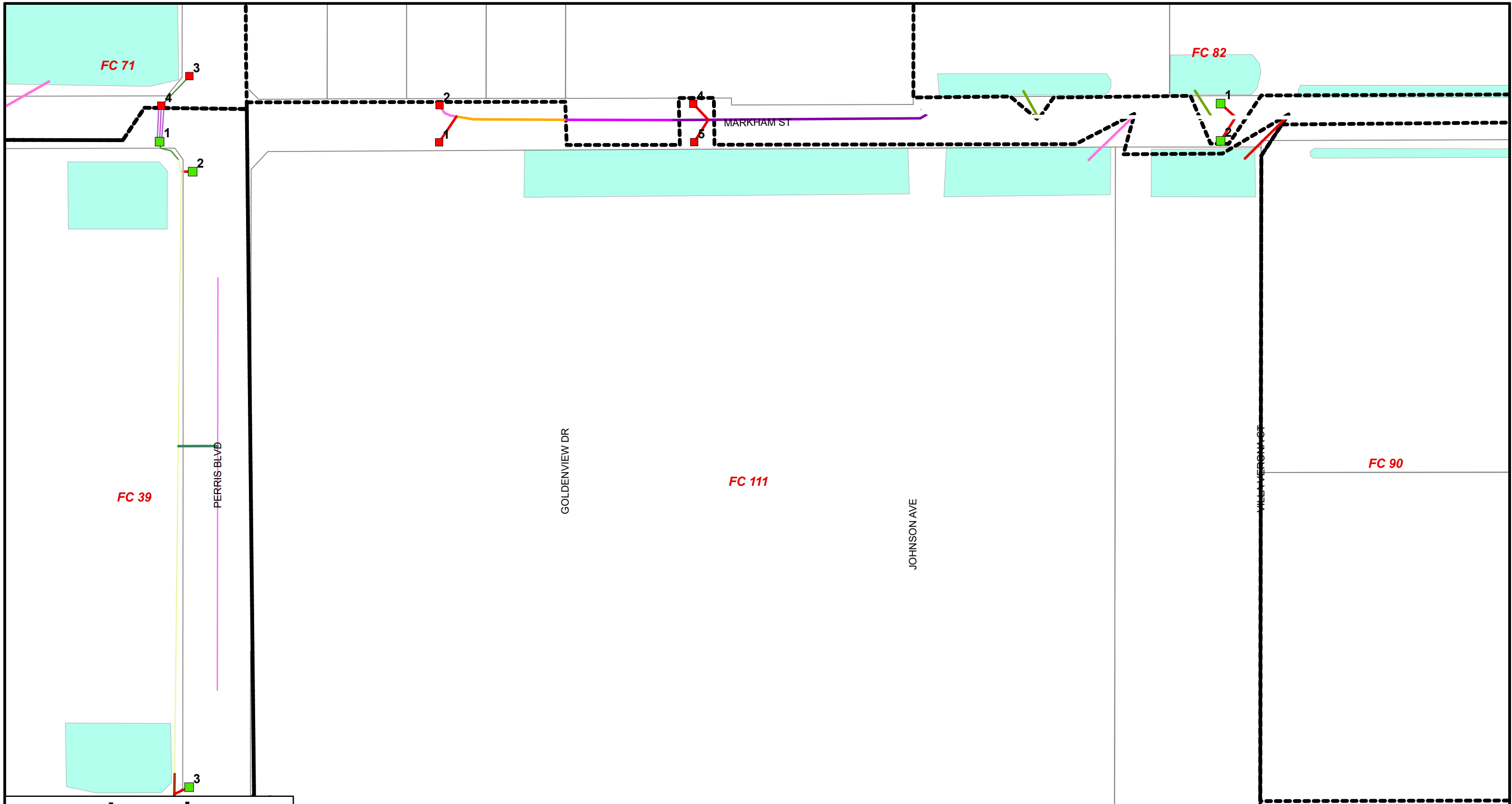
**Storm Water Flood Control Boundaries**

- Flood Control District Fund

**CITY OF PERRIS**  
PUBLIC WORKS DEPARTMENT

**FC 108**

Date Saved: 11/19/2025 11:47 AM



**Legend**

**Catch Basin**

- REGULAR CB
- CB W/CPS UNIT

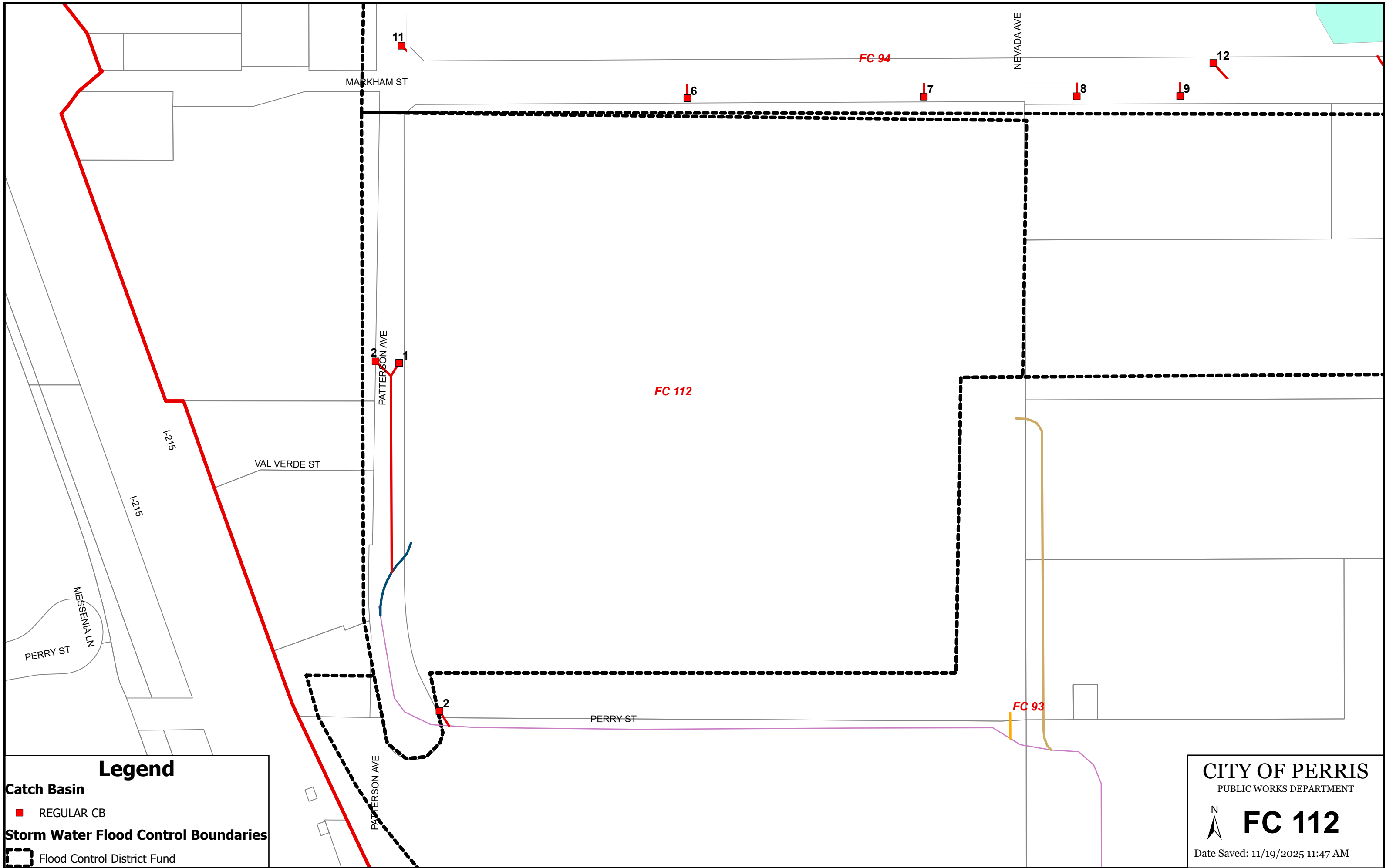
**Storm Water Flood Control Boundaries**

- Flood Control District Fund

**CITY OF PERRIS**  
PUBLIC WORKS DEPARTMENT

**FC 111**

Date Saved: 11/19/2025 11:47 AM



**Legend**

**Catch Basin**

- REGULAR CB

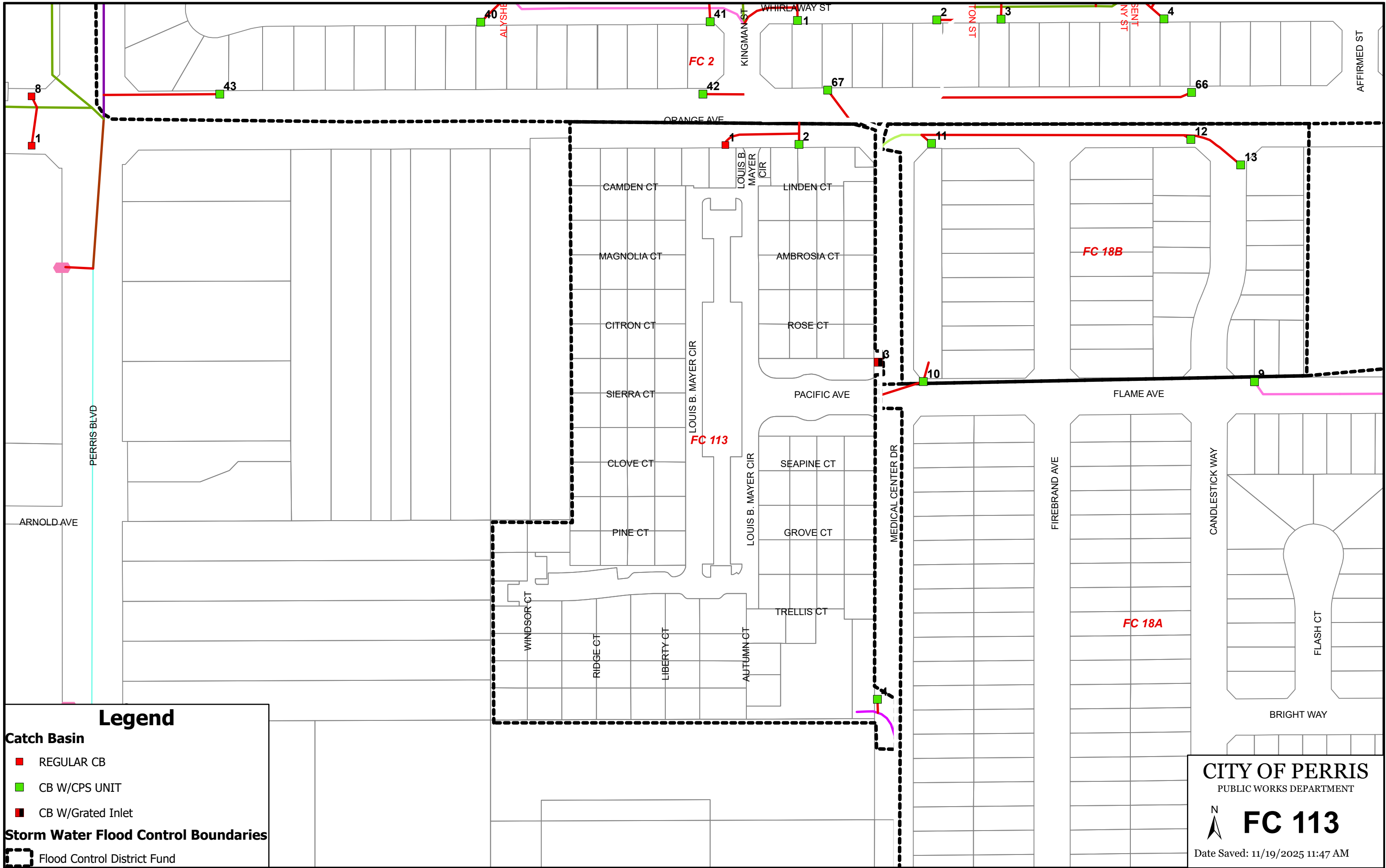
**Storm Water Flood Control Boundaries**

- Flood Control District Fund

**CITY OF PERRIS**  
PUBLIC WORKS DEPARTMENT

**FC 112**

Date Saved: 11/19/2025 11:47 AM



**Legend**

- REGULAR CB
- CB W/CPS UNIT
- CB W/Grated Inlet

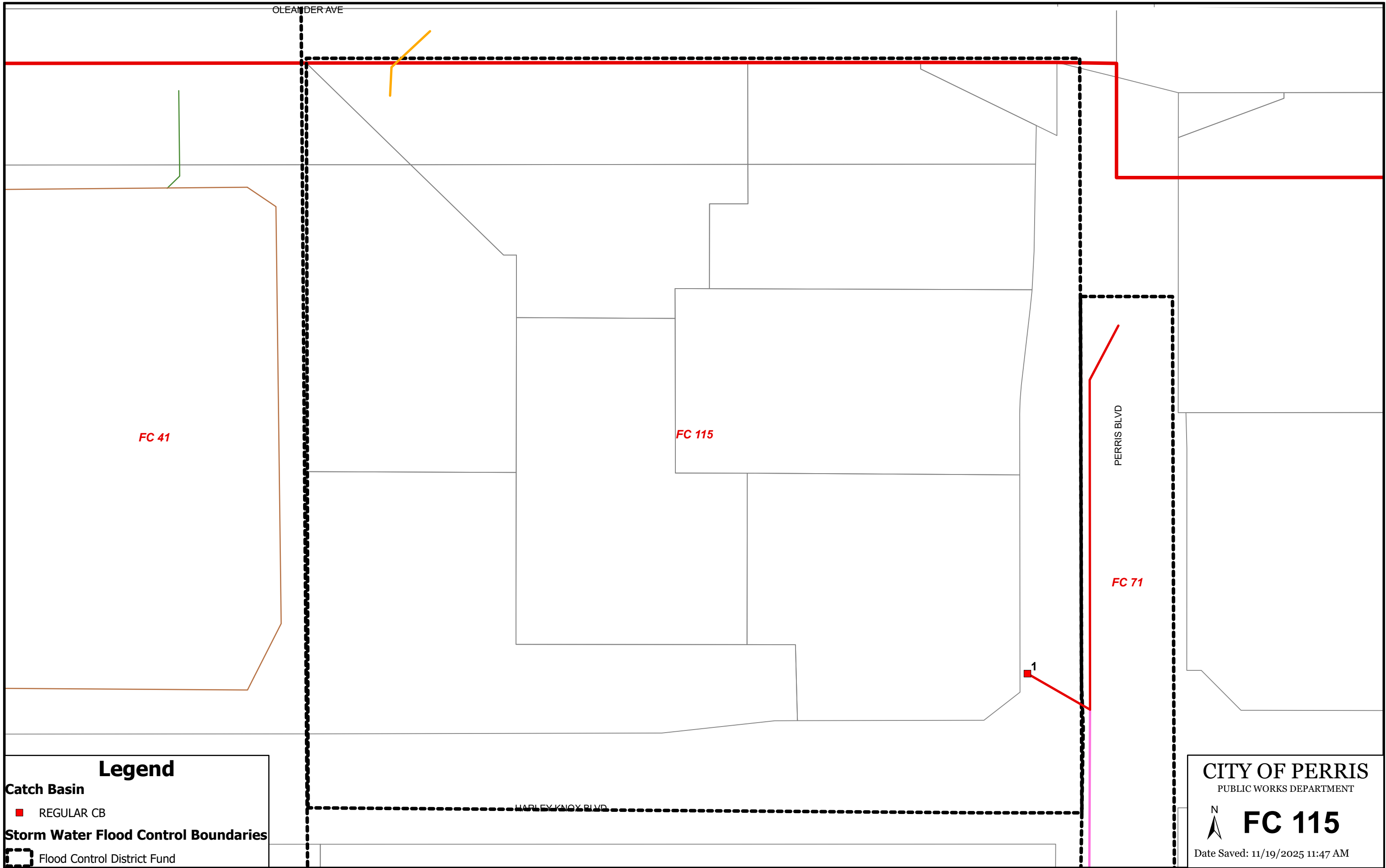
**Storm Water Flood Control Boundaries**

- Flood Control District Fund

**CITY OF PERRIS**  
PUBLIC WORKS DEPARTMENT

**FC 113**

Date Saved: 11/19/2025 11:47 AM



**Legend**

**Catch Basin**

- REGULAR CB

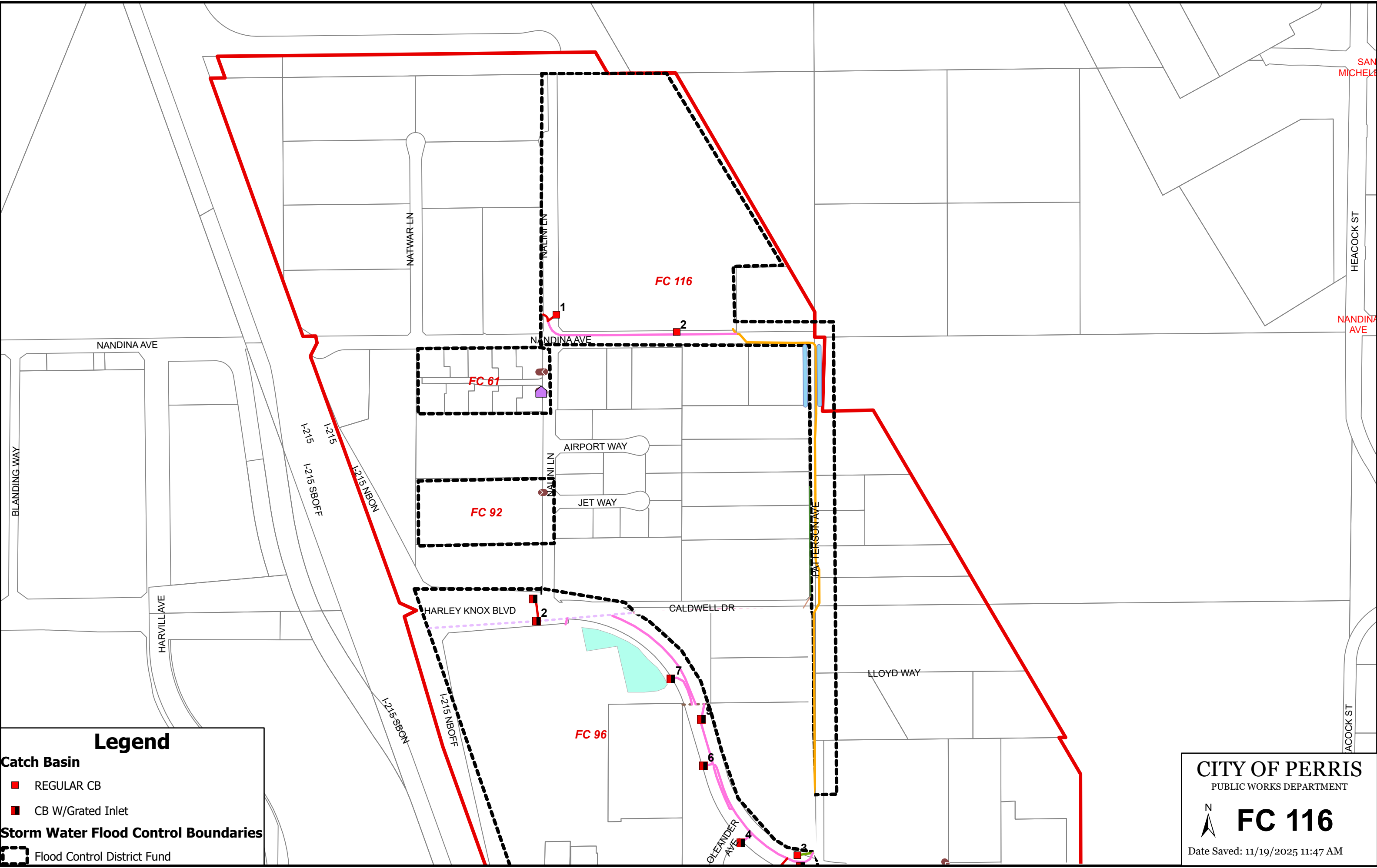
**Storm Water Flood Control Boundaries**

- Flood Control District Fund

**CITY OF PERRIS**  
PUBLIC WORKS DEPARTMENT

**FC 115**

Date Saved: 11/19/2025 11:47 AM



**Legend**

**Catch Basin**

- REGULAR CB
- CB W/Grated Inlet

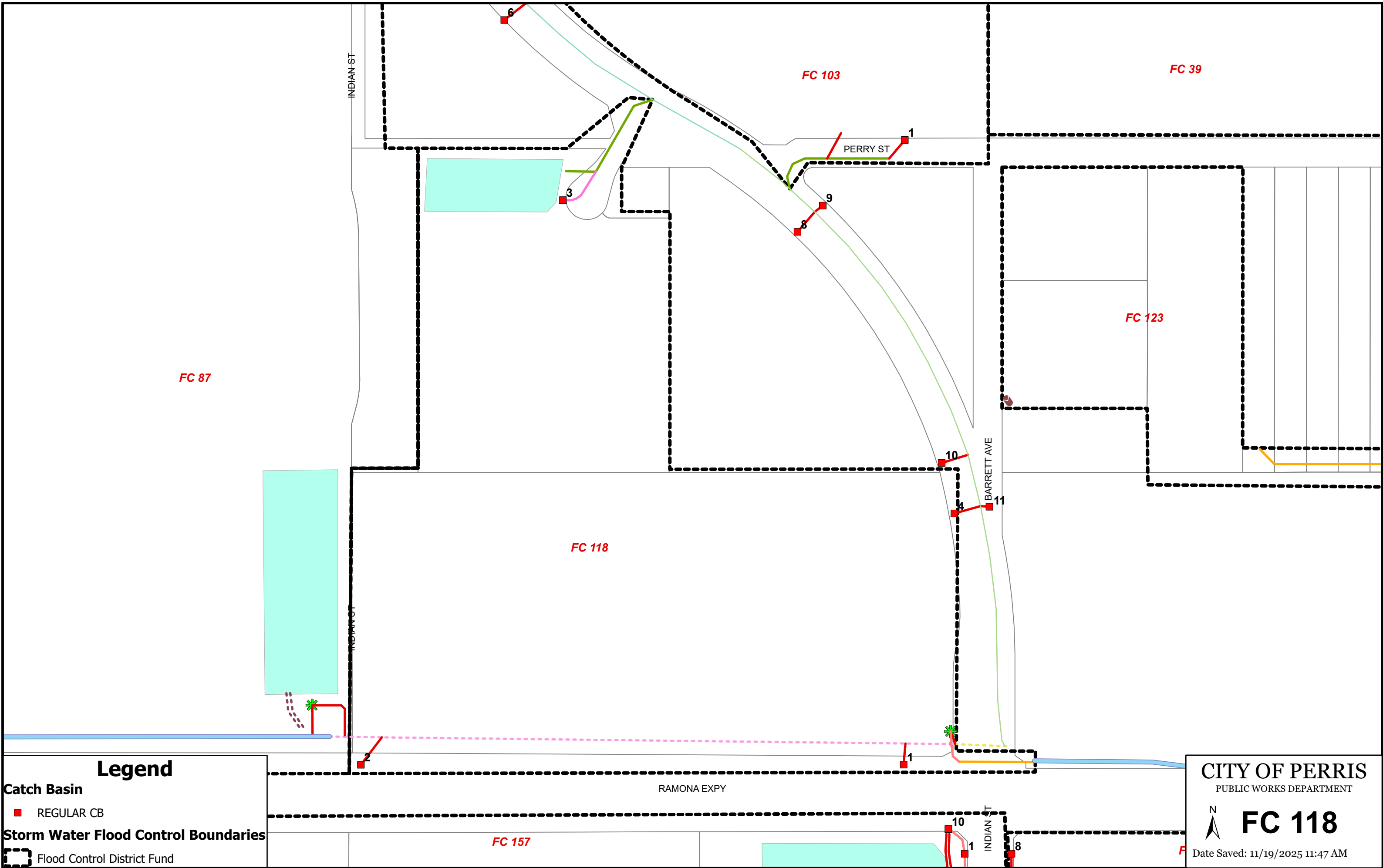
**Storm Water Flood Control Boundaries**

- Flood Control District Fund

**CITY OF PERRIS**  
PUBLIC WORKS DEPARTMENT

**FC 116**

Date Saved: 11/19/2025 11:47 AM



**Legend**

- Catch Basin**
- REGULAR CB
- Storm Water Flood Control Boundaries**
- ▭ Flood Control District Fund

CITY OF PERRIS  
PUBLIC WORKS DEPARTMENT

**FC 118**

Date Saved: 11/19/2025 11:47 AM

FC 129

FC 134

FC 32B

FC 120

FC 42

WILSON AVE

MURRIETA RD

1

2

### Legend

#### Catch Basin

- REGULAR CB
- CB W/Grated Inlet

#### Storm Water Flood Control Boundaries

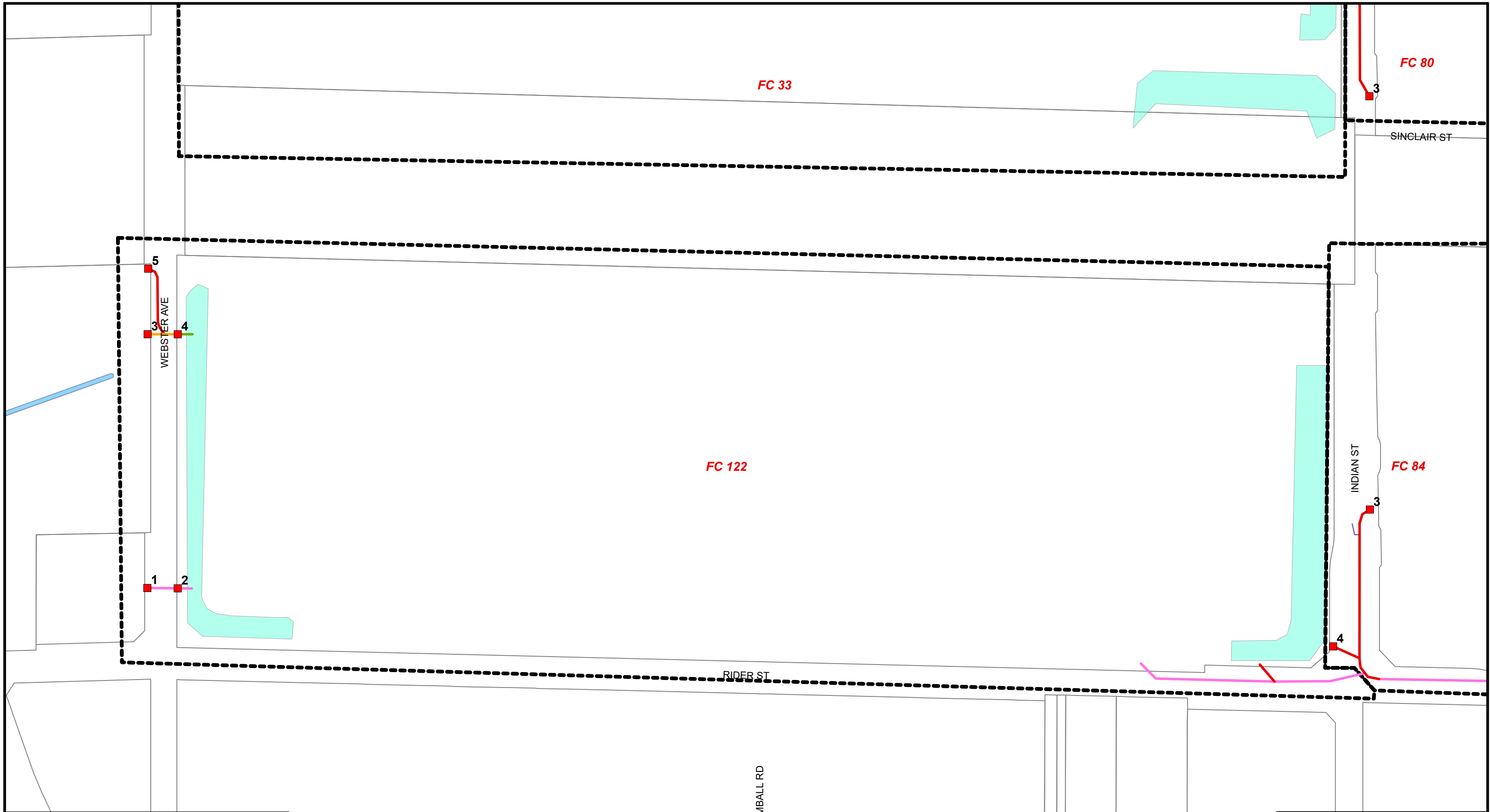
- Flood Control District Fund

CITY OF PERRIS  
PUBLIC WORKS DEPARTMENT



# FC 120

Date Saved: 11/19/2025 11:47 AM



**Legend**

**Catch Basin**

- REGULAR CB

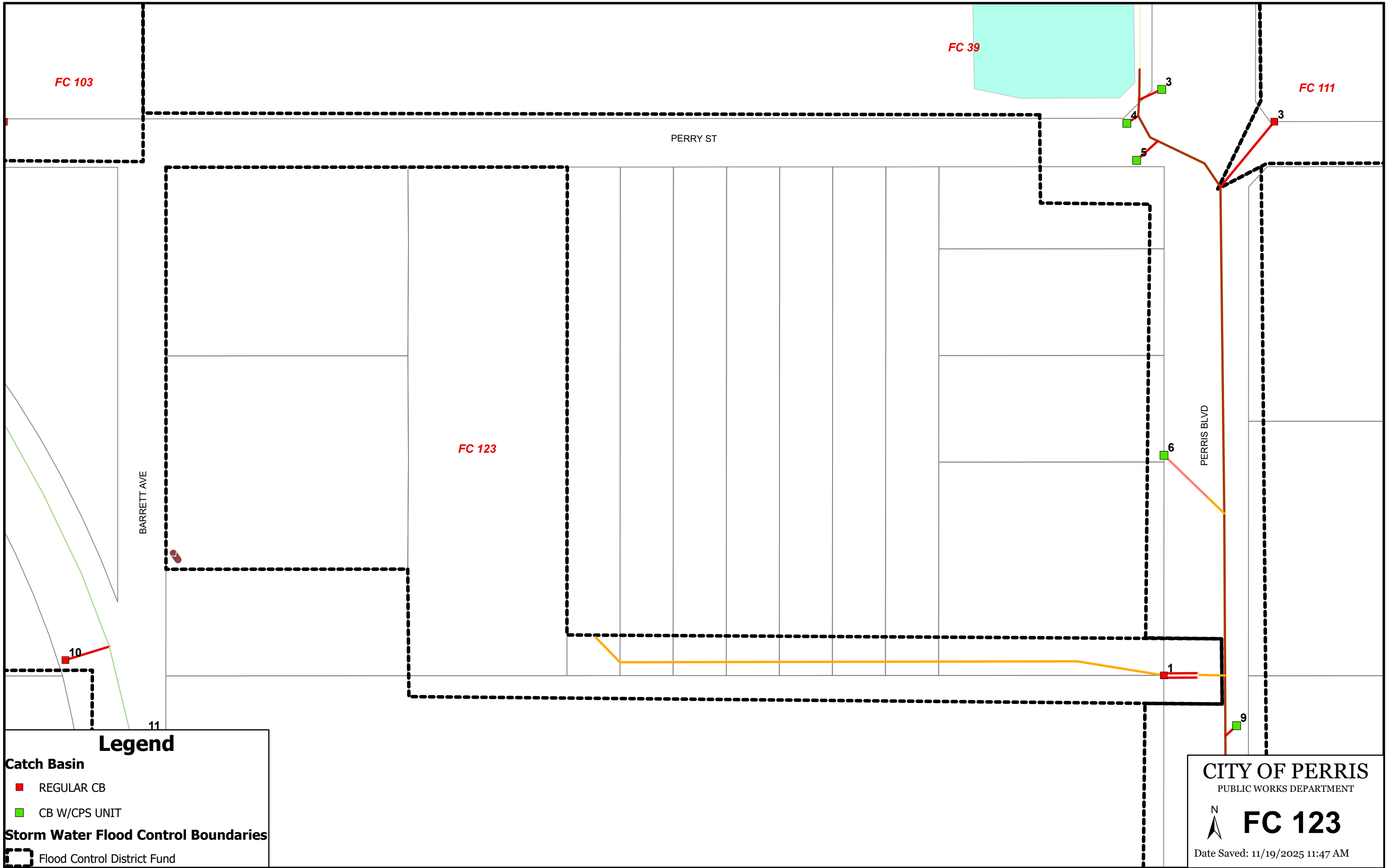
**Storm Water Flood Control Boundaries**

- Flood Control District Fund

**CITY OF PERRIS**  
PUBLIC WORKS DEPARTMENT

**FC 122**

Date Saved: 11/19/2025 11:47 AM



**Legend**

**Catch Basin**

- REGULAR CB
- CB W/CPS UNIT

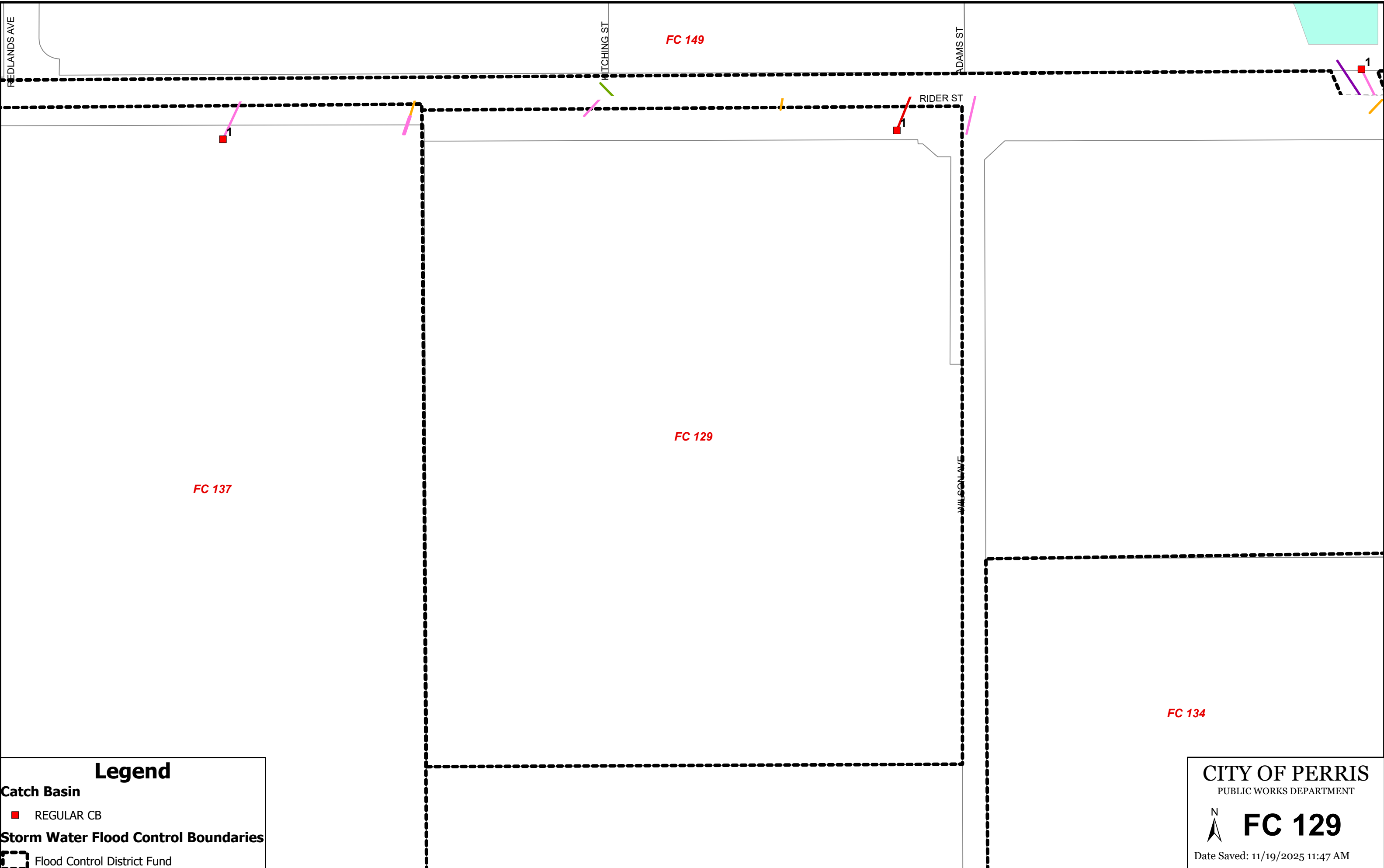
**Storm Water Flood Control Boundaries**

- Flood Control District Fund

**CITY OF PERRIS**  
PUBLIC WORKS DEPARTMENT

**FC 123**

Date Saved: 11/19/2025 11:47 AM



**Legend**

**Catch Basin**

- REGULAR CB

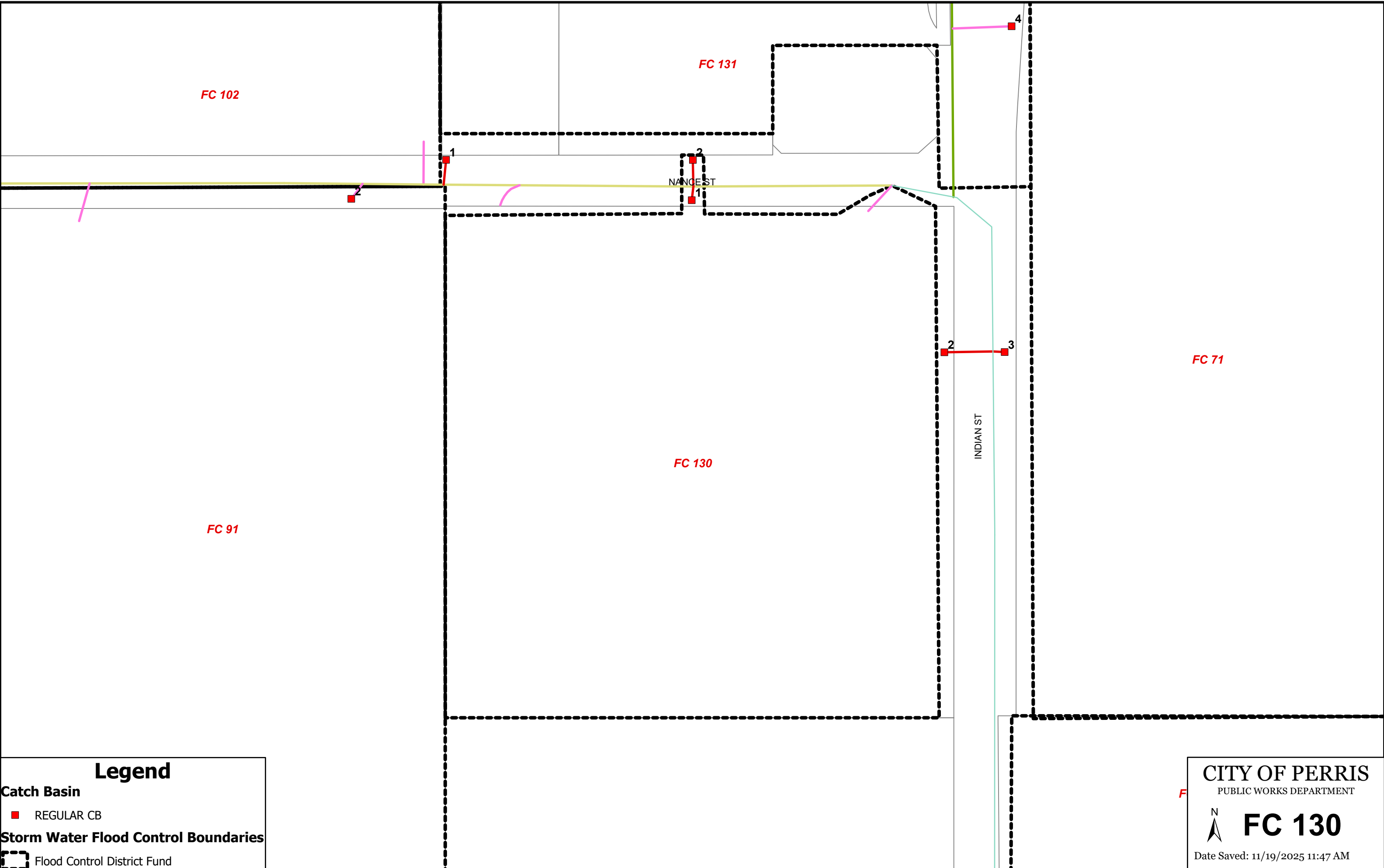
**Storm Water Flood Control Boundaries**

- Flood Control District Fund

**CITY OF PERRIS**  
PUBLIC WORKS DEPARTMENT

**FC 129**

Date Saved: 11/19/2025 11:47 AM



**Legend**

**Catch Basin**

- REGULAR CB

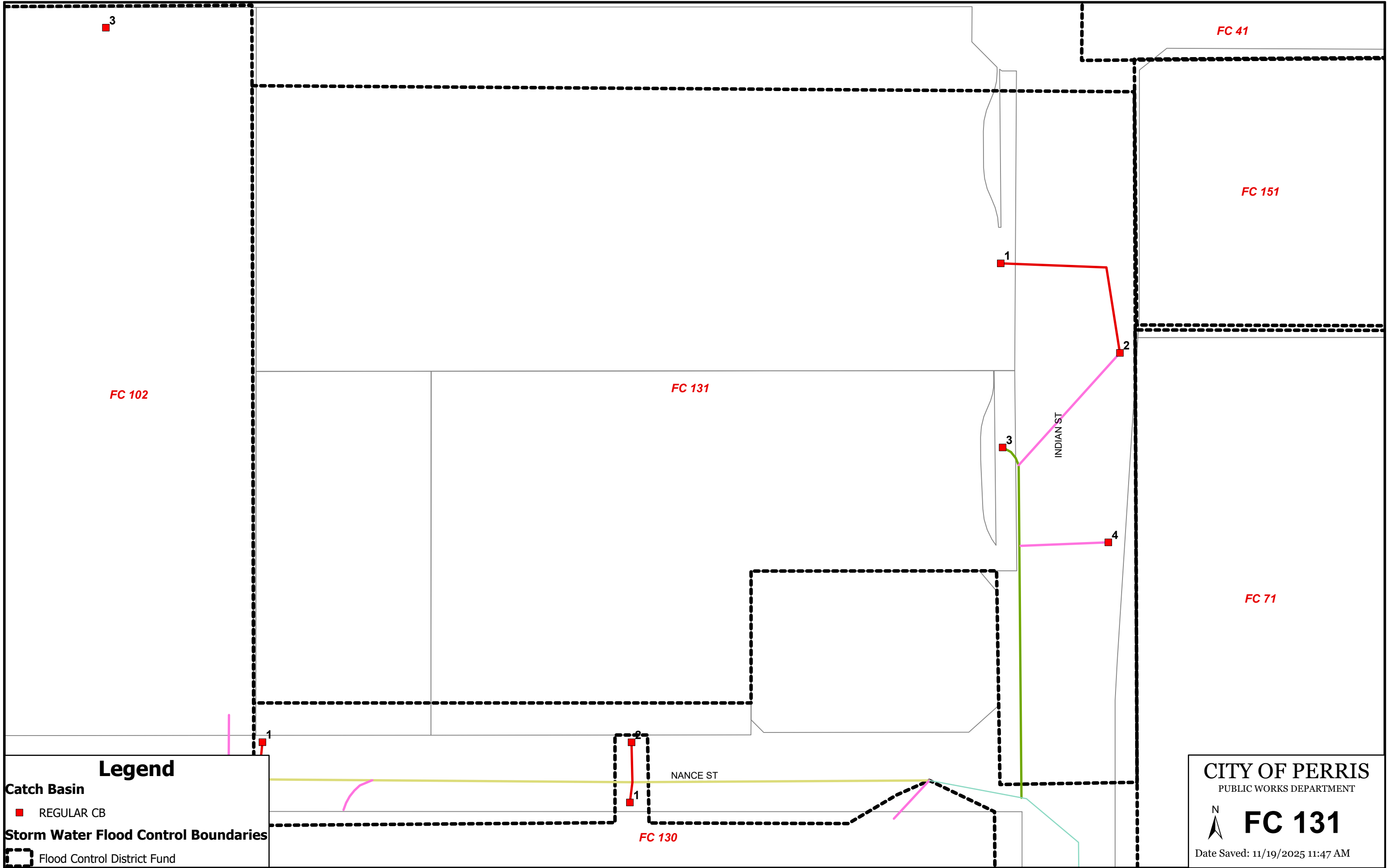
**Storm Water Flood Control Boundaries**

- Flood Control District Fund

**CITY OF PERRIS**  
PUBLIC WORKS DEPARTMENT

**FC 130**

Date Saved: 11/19/2025 11:47 AM



**Legend**

**Catch Basin**

- REGULAR CB

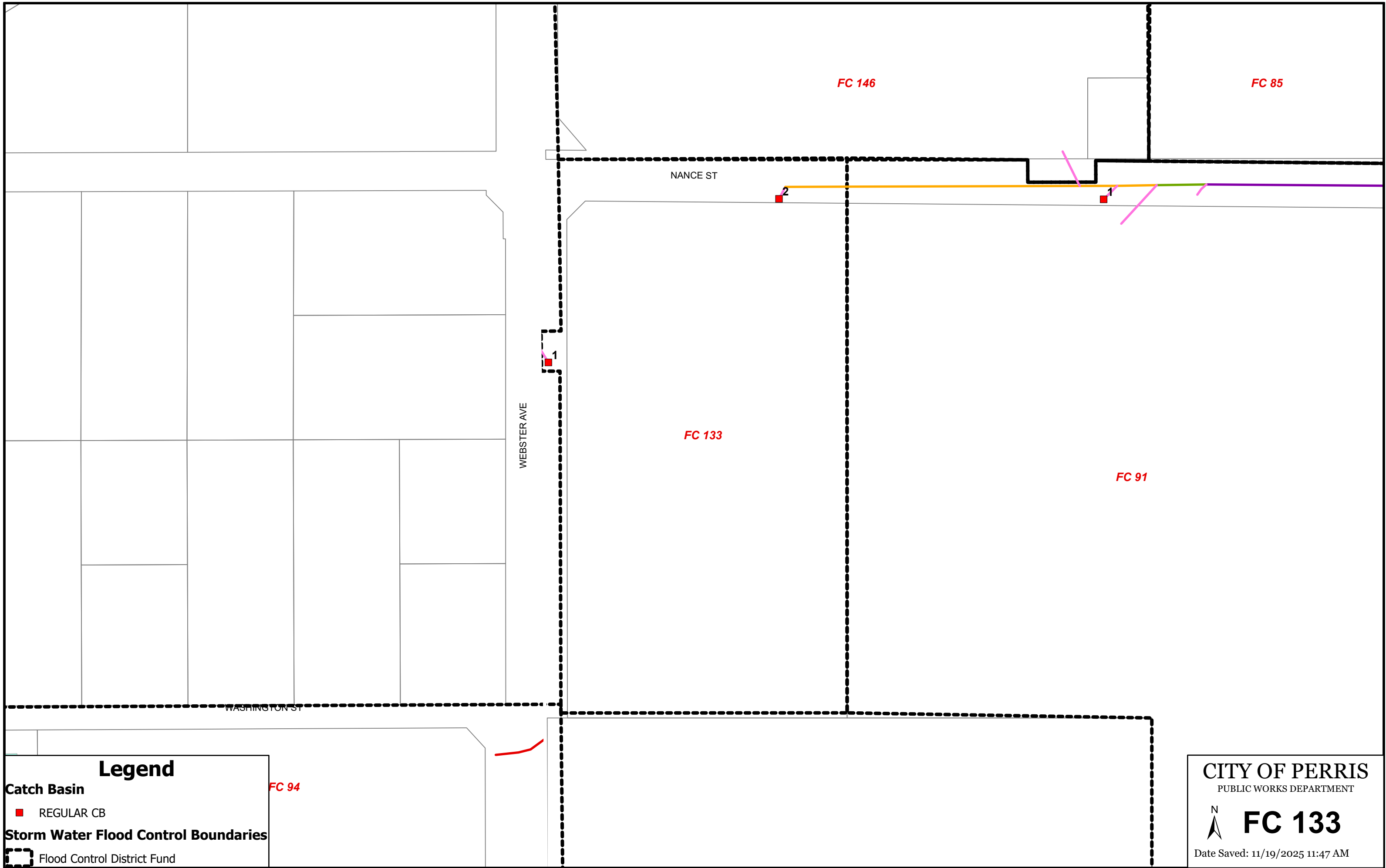
**Storm Water Flood Control Boundaries**

- Flood Control District Fund

**CITY OF PERRIS**  
PUBLIC WORKS DEPARTMENT

**FC 131**

Date Saved: 11/19/2025 11:47 AM



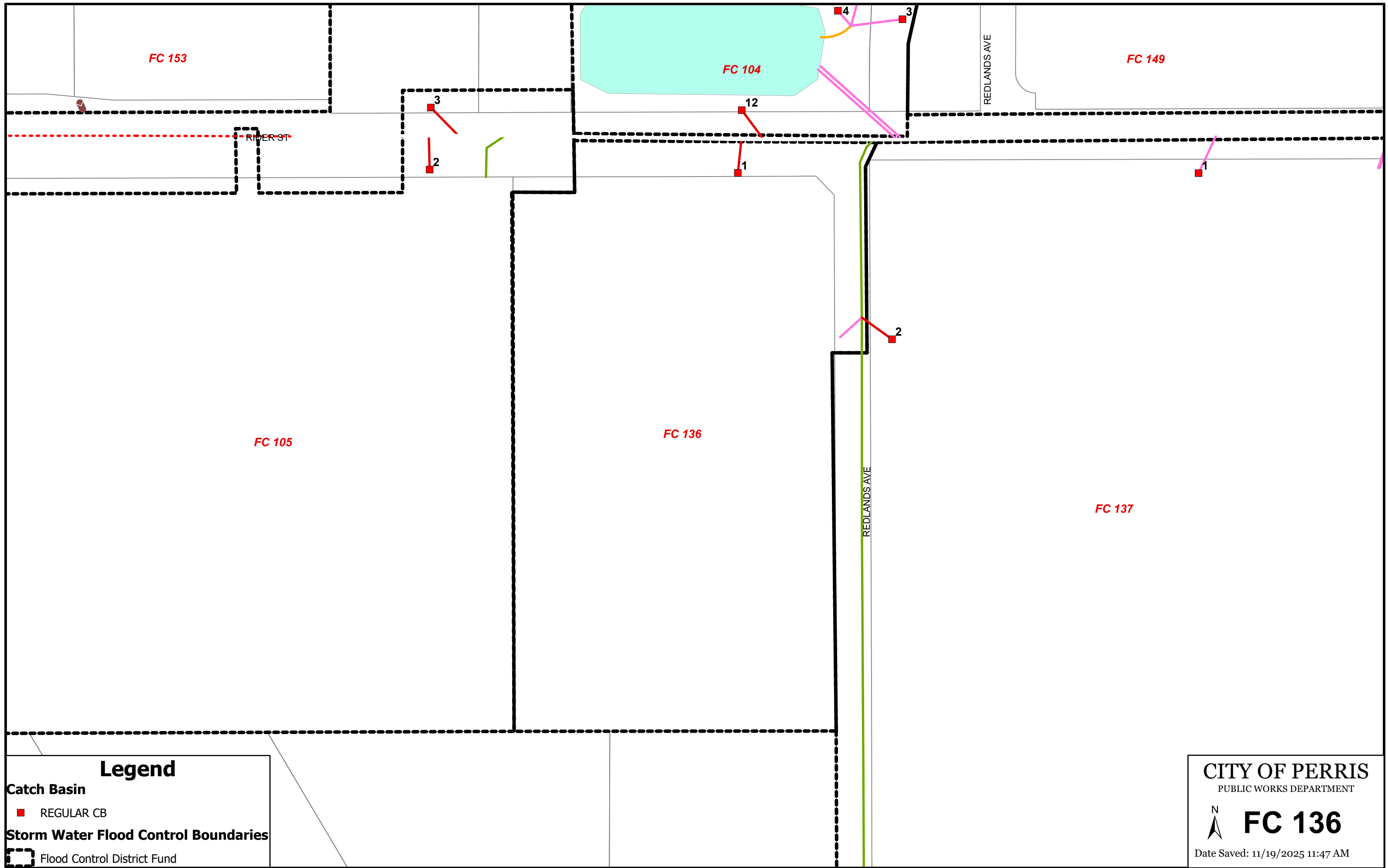
**Legend**

- Catch Basin**
- REGULAR CB
- Storm Water Flood Control Boundaries**
- ▭ Flood Control District Fund

**CITY OF PERRIS**  
PUBLIC WORKS DEPARTMENT

N  
**FC 133**

Date Saved: 11/19/2025 11:47 AM



FC 153

FC 104

FC 149

RIVER ST

REDLANDS AVE

FC 105

FC 136

REDLANDS AVE

FC 137

**Legend**

**Catch Basin**

■ REGULAR CB

**Storm Water Flood Control Boundaries**

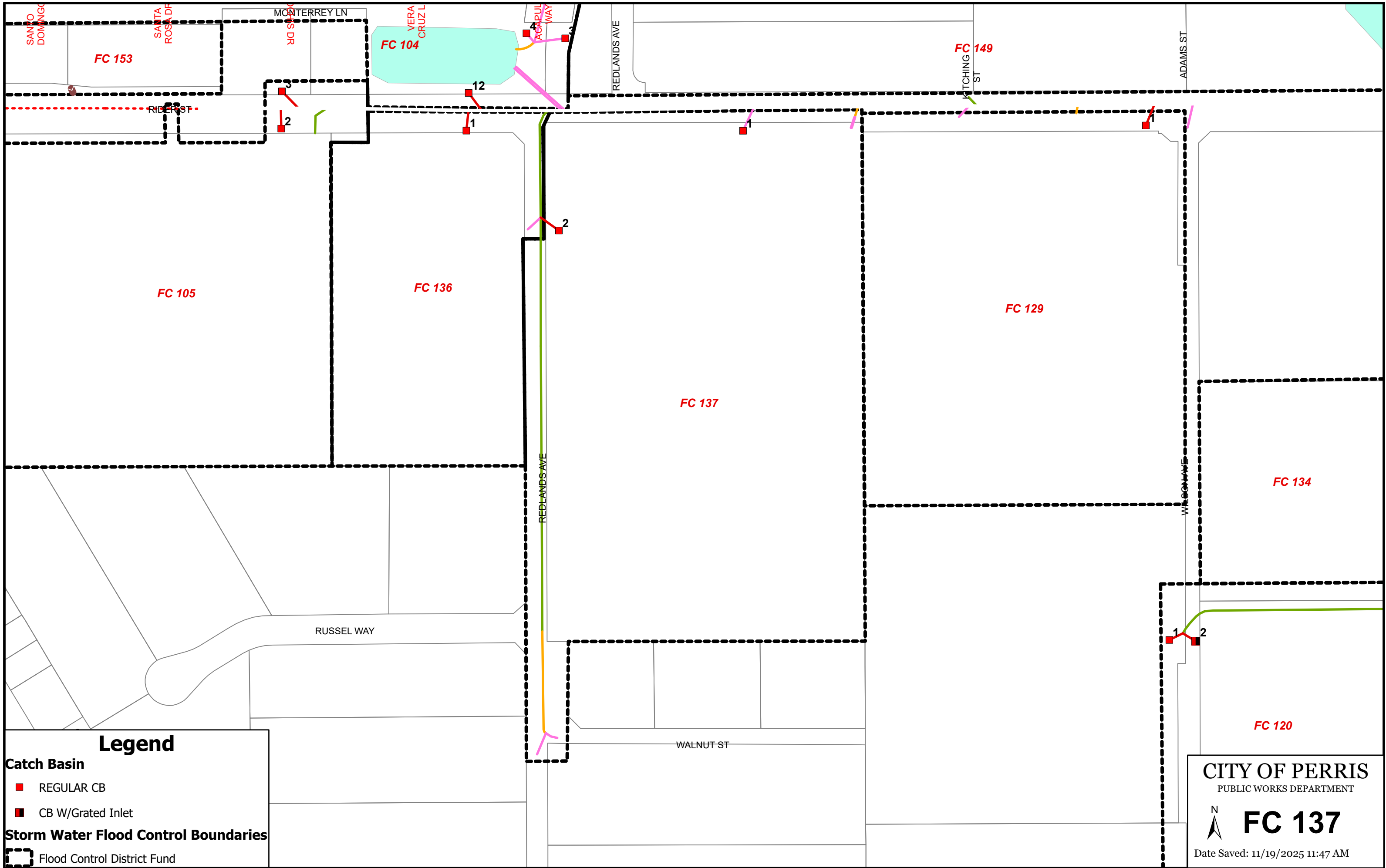
▭ Flood Control District Fund

**CITY OF PERRIS**  
PUBLIC WORKS DEPARTMENT



**FC 136**

Date Saved: 11/19/2025 11:47 AM



**Legend**

**Catch Basin**

- REGULAR CB
- CB W/Grated Inlet

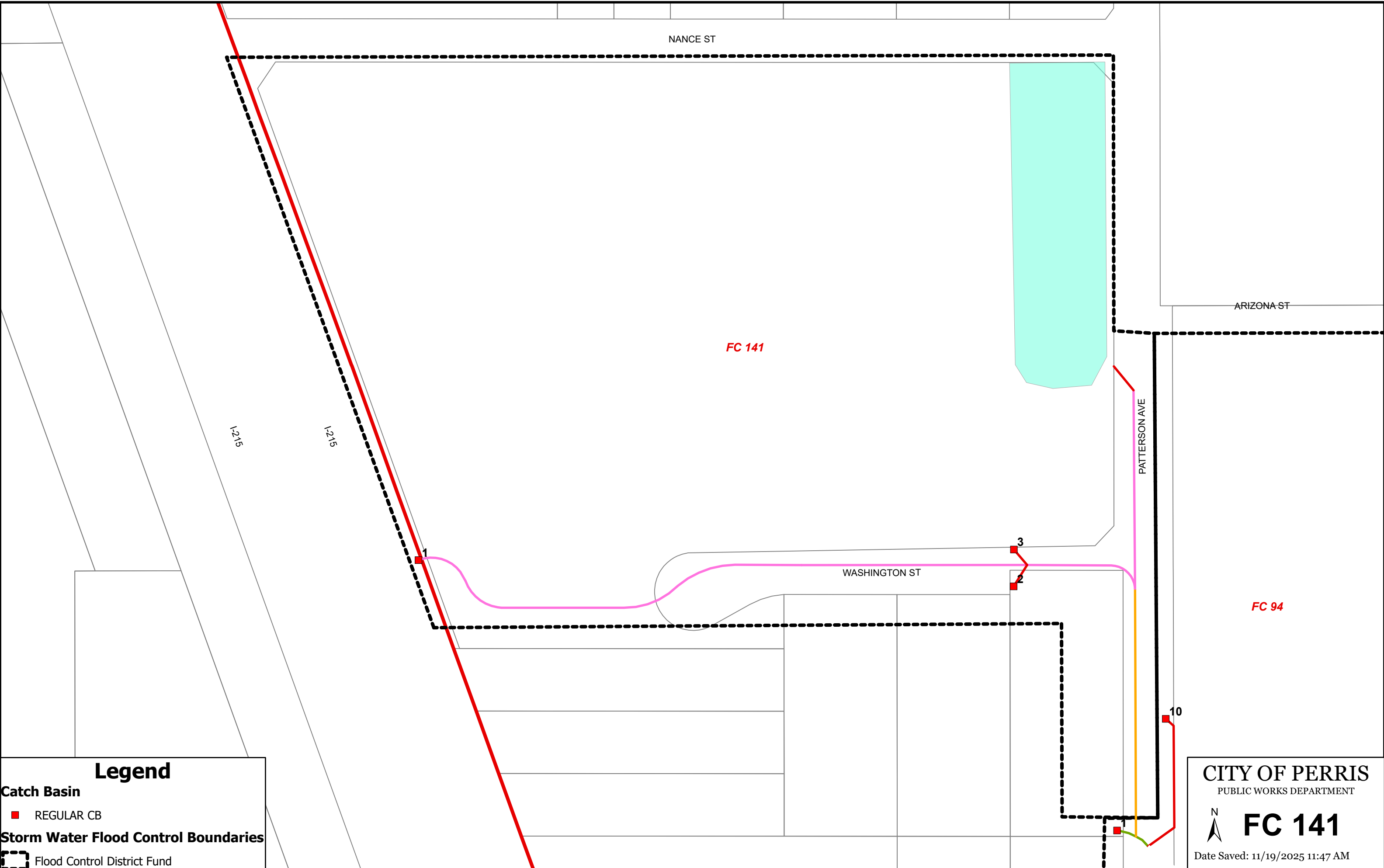
**Storm Water Flood Control Boundaries**

- Flood Control District Fund

**CITY OF PERRIS**  
PUBLIC WORKS DEPARTMENT

**FC 137**

Date Saved: 11/19/2025 11:47 AM



**Legend**

**Catch Basin**

- REGULAR CB

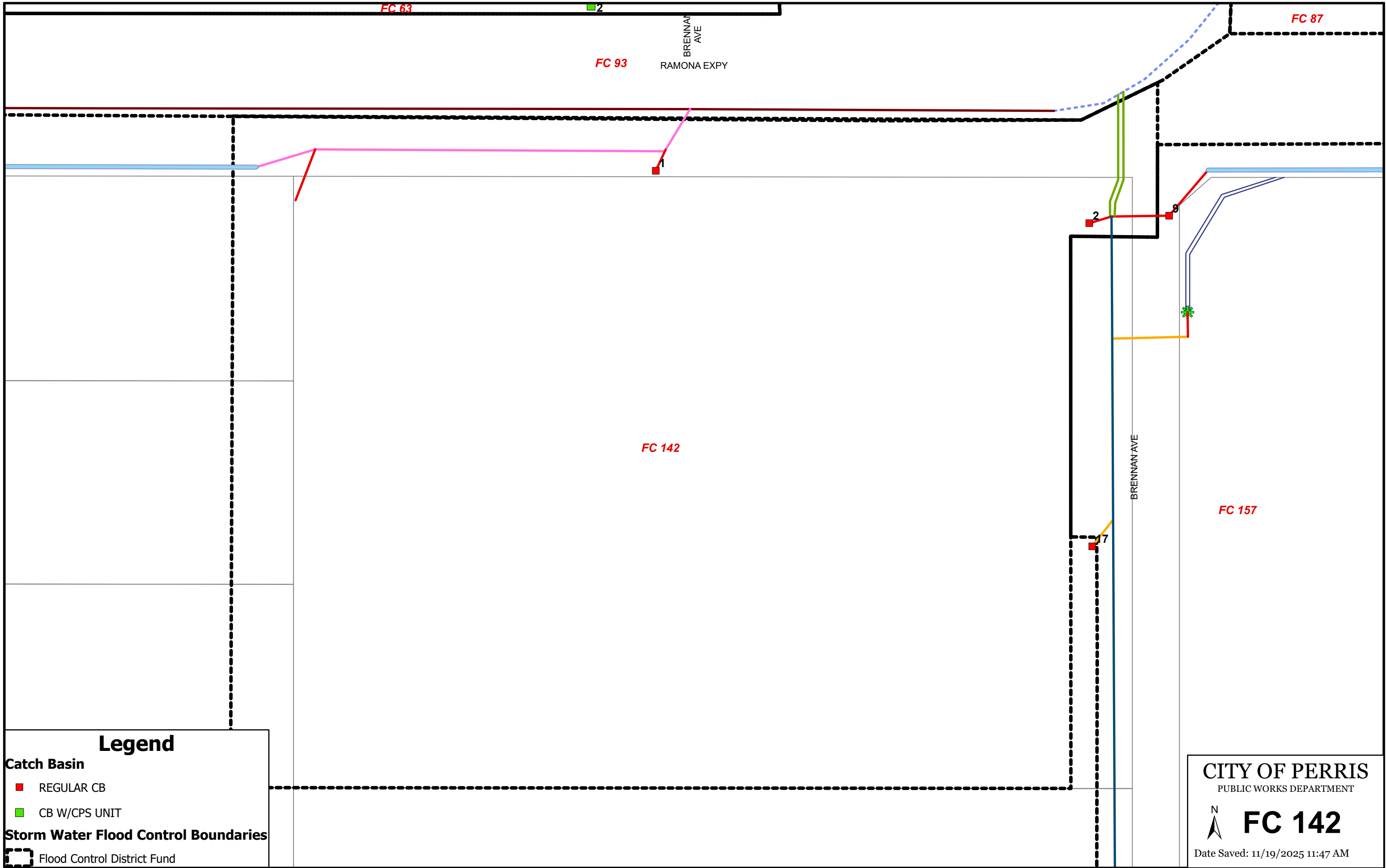
**Storm Water Flood Control Boundaries**

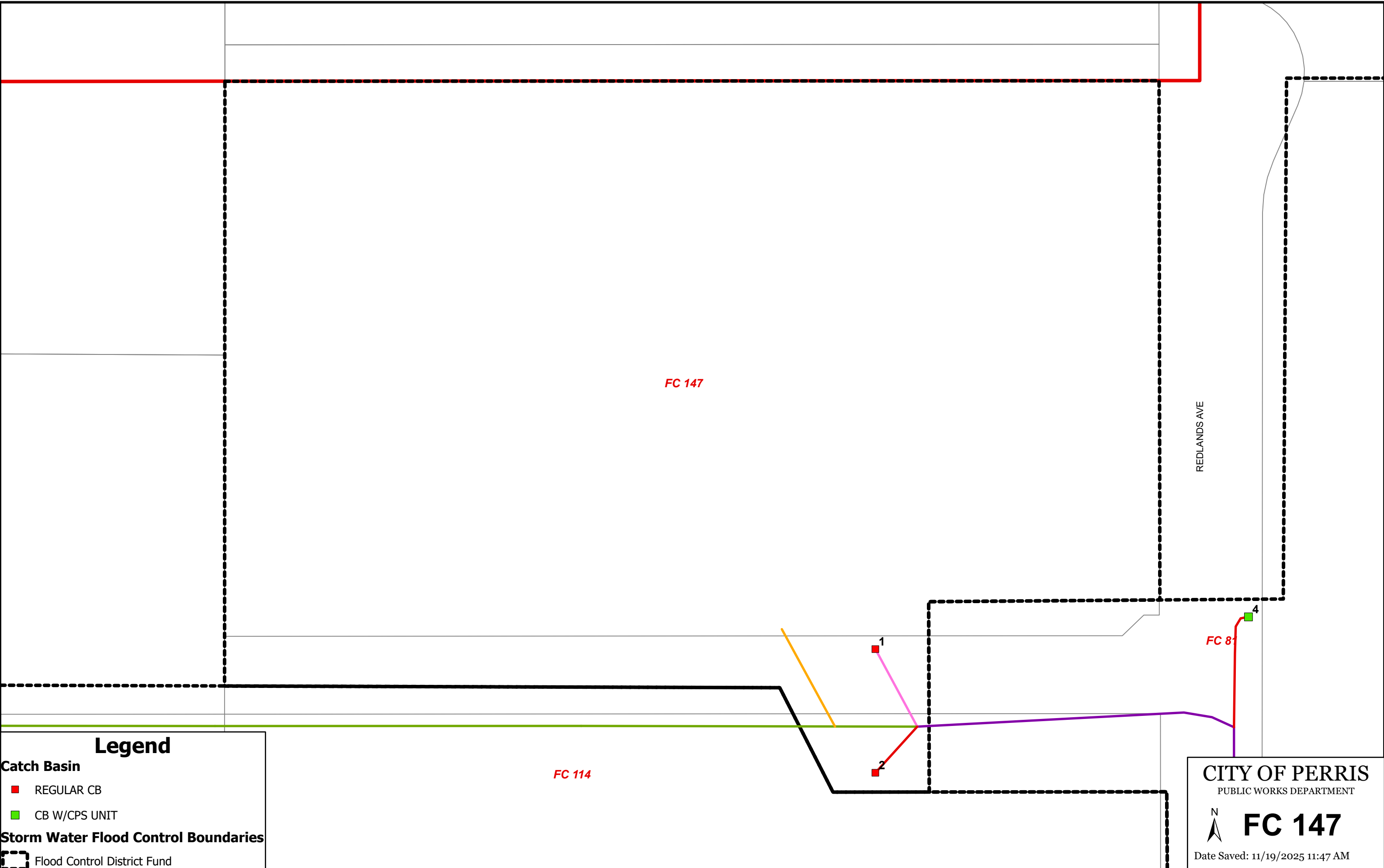
- Flood Control District Fund

**CITY OF PERRIS**  
PUBLIC WORKS DEPARTMENT

**FC 141**

Date Saved: 11/19/2025 11:47 AM





FC 147

REDLANDS AVE

FC 81

FC 114

CITY OF PERRIS

PUBLIC WORKS DEPARTMENT



FC 147

Date Saved: 11/19/2025 11:47 AM

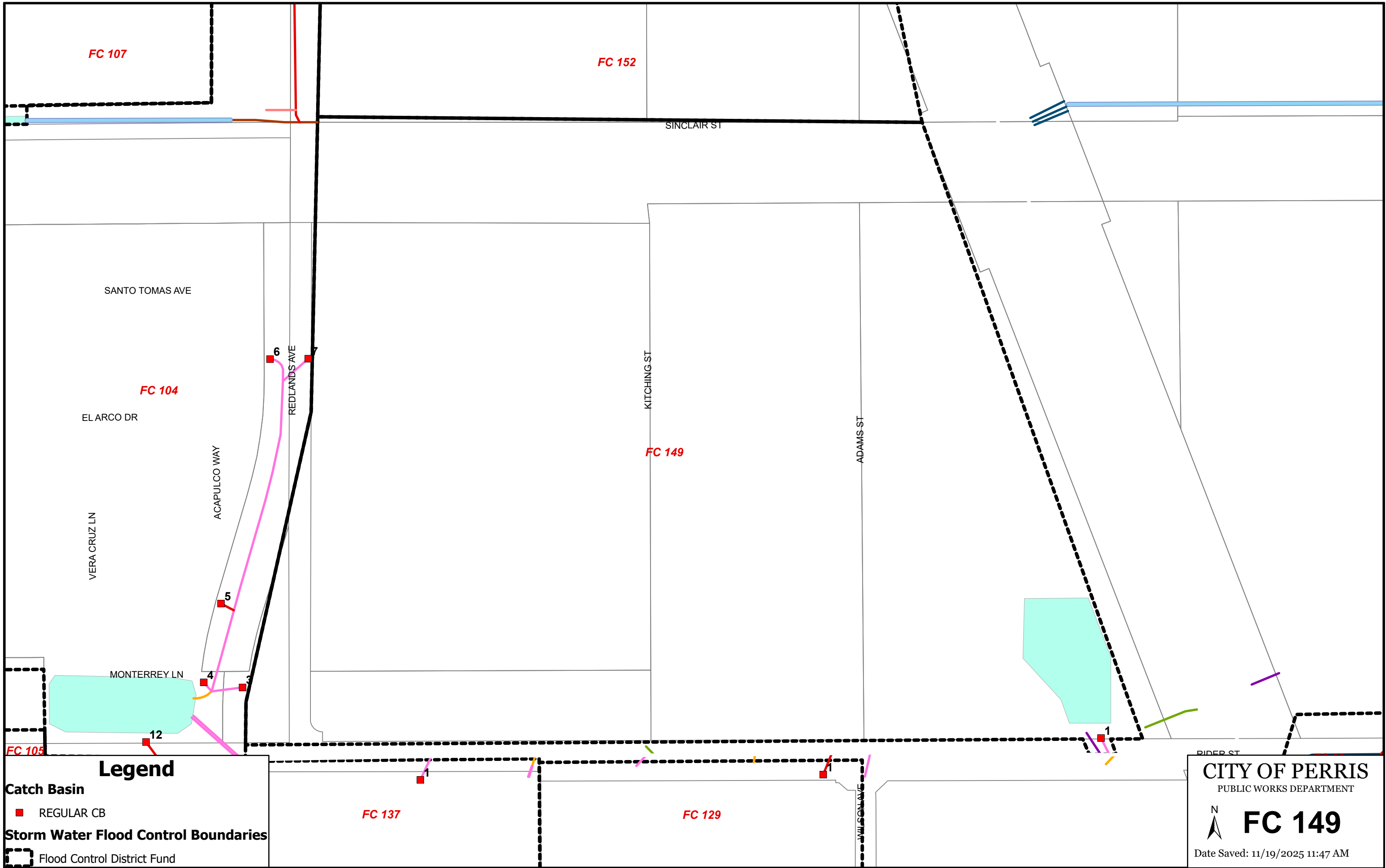
**Legend**

**Catch Basin**

- REGULAR CB
- CB W/CPS UNIT

**Storm Water Flood Control Boundaries**

- ▬ Flood Control District Fund



FC 107

FC 152

SINCLAIR ST

SANTO TOMAS AVE

FC 104

EL ARCO DR

REDLANDS AVE

KITCHING ST

FC 149

ADAMS ST

VERA CRUZ LN

ACAPULCO WAY

5

MONTERREY LN

4

6

7

12

FC 105

**Legend**

**Catch Basin**

■ REGULAR CB

**Storm Water Flood Control Boundaries**

▭ Flood Control District Fund

FC 137

FC 129

CITY OF PERRIS  
PUBLIC WORKS DEPARTMENT

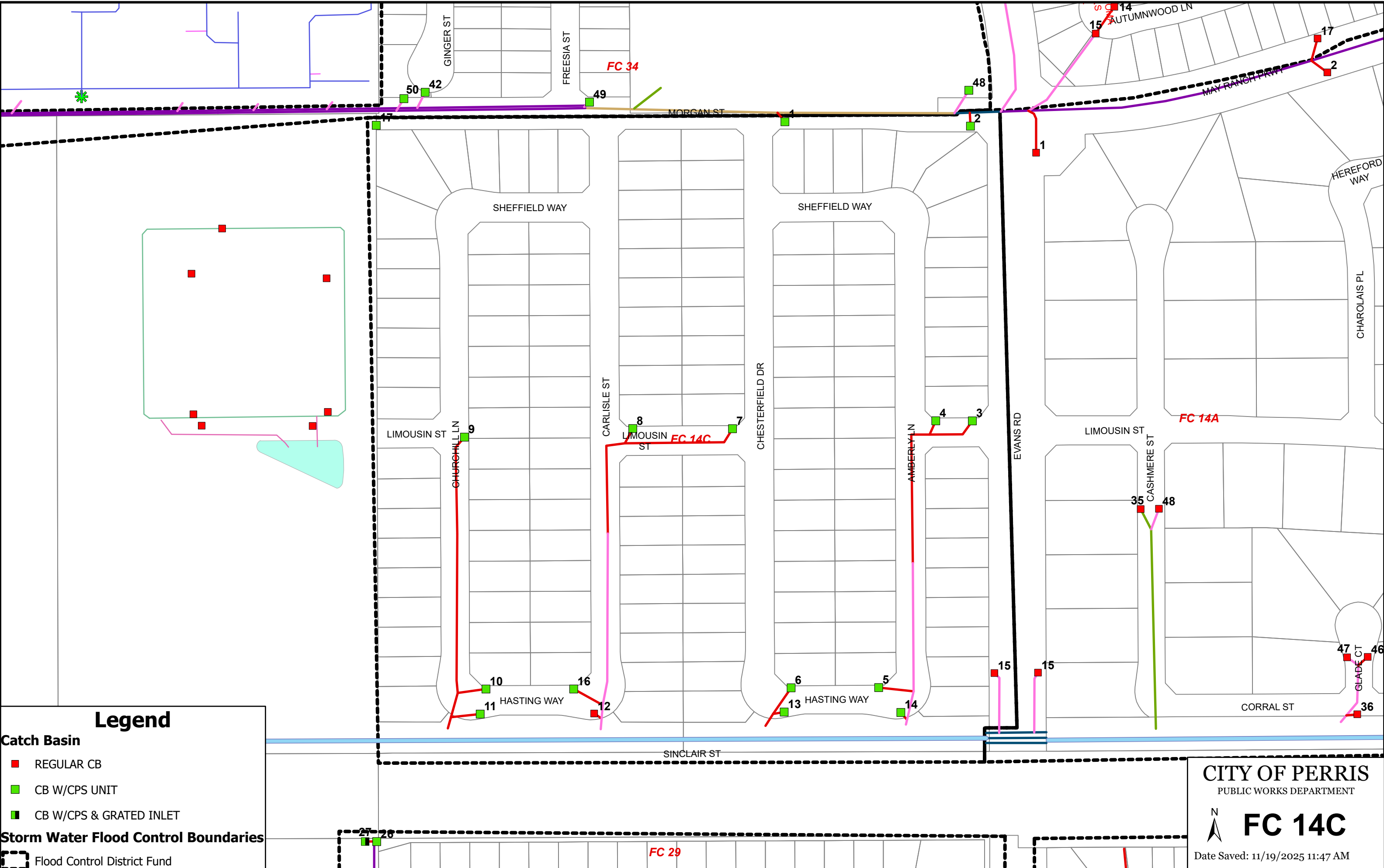


**FC 149**

Date Saved: 11/19/2025 11:47 AM

RIDER ST

WILSON AVE



**Legend**

**Catch Basin**

- REGULAR CB
- CB W/CPS UNIT
- CB W/CPS & GRATED INLET

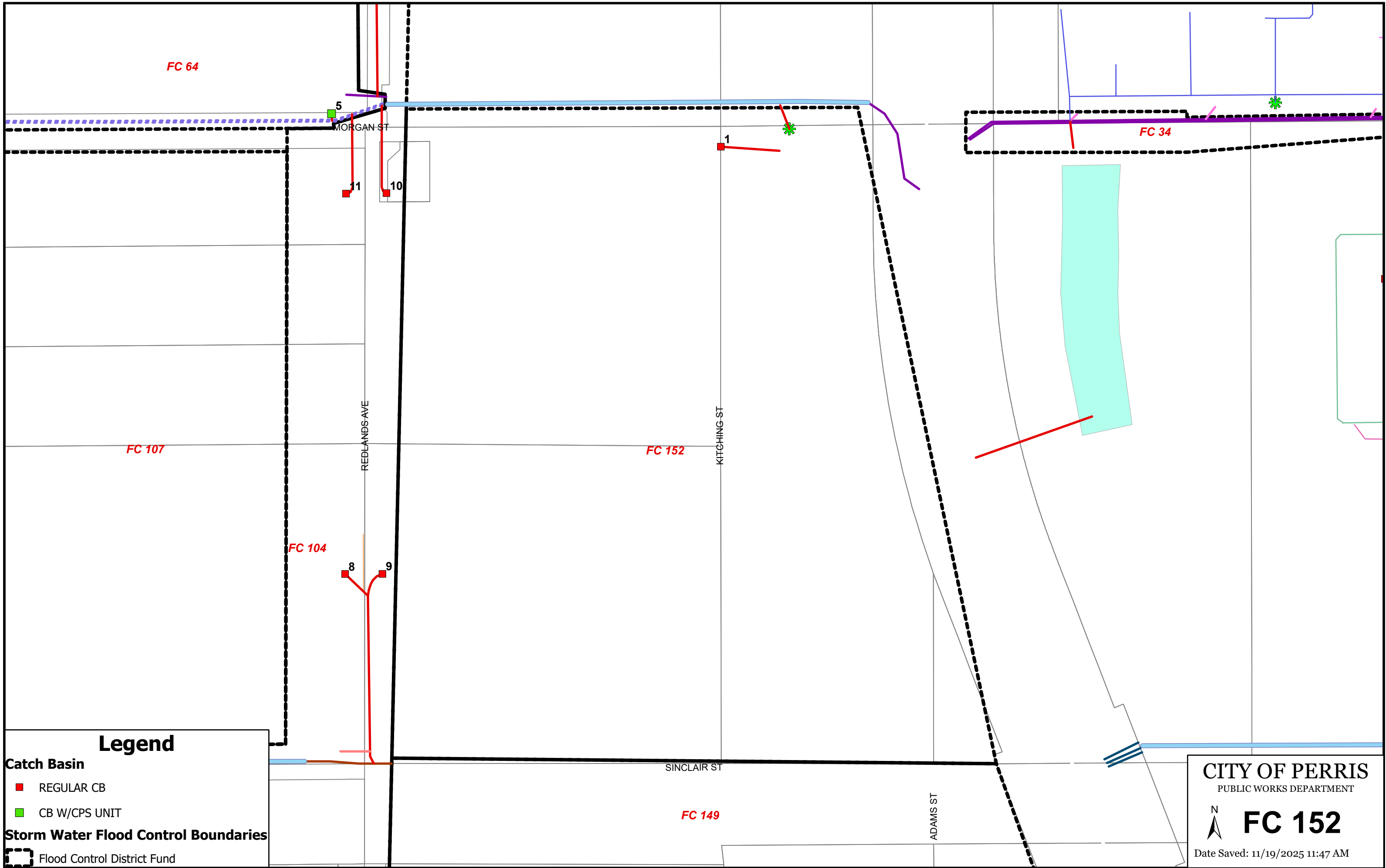
**Storm Water Flood Control Boundaries**

- Flood Control District Fund

**CITY OF PERRIS**  
PUBLIC WORKS DEPARTMENT

**FC 14C**

Date Saved: 11/19/2025 11:47 AM



FC 64

MORGAN ST

5

11

10

REDLANDS AVE

FC 107

FC 104

8

9

FC 152

KITCHING ST

1

SINCLAIR ST

FC 149

ADAMS ST

FC 34

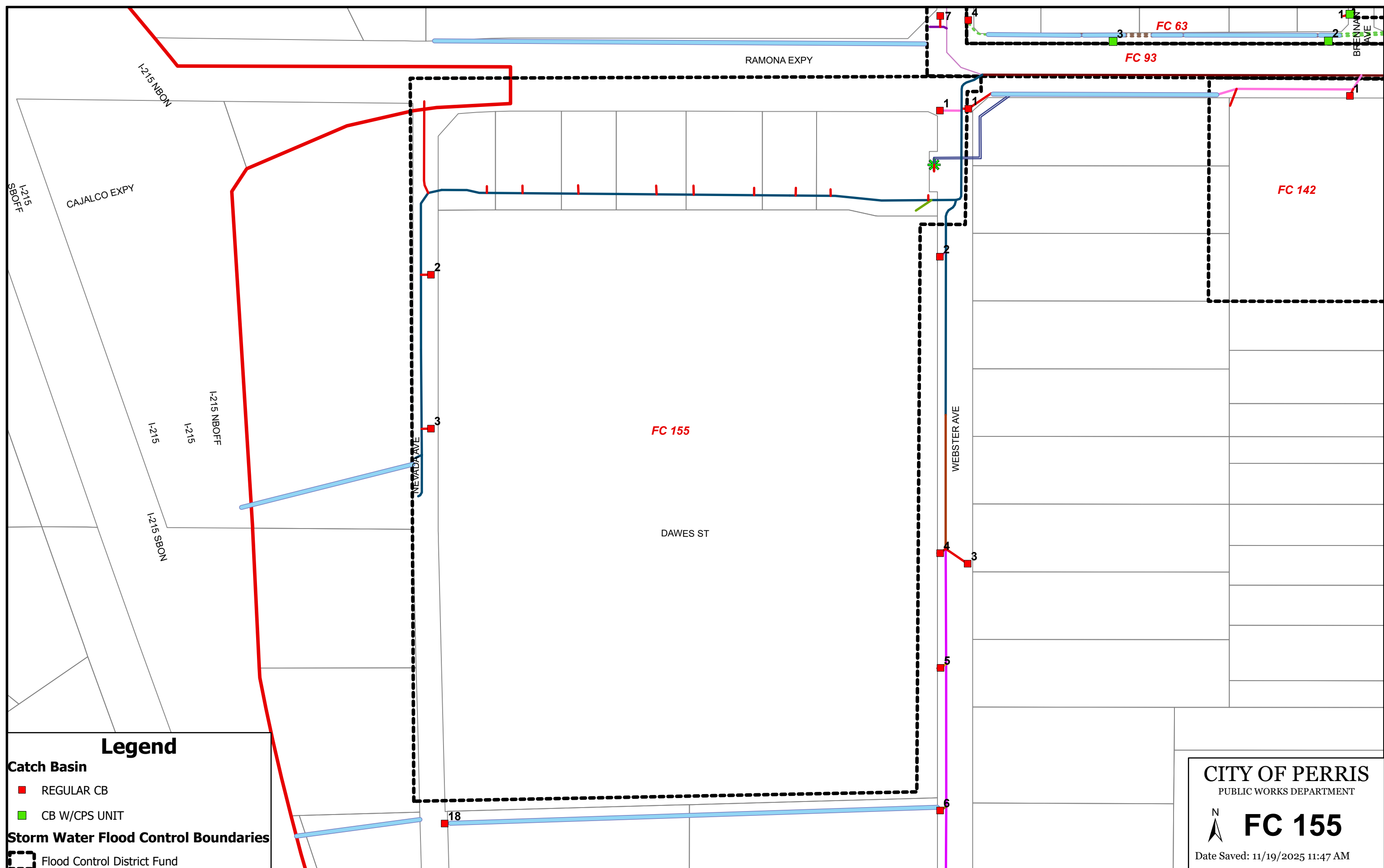
**Legend**

- Catch Basin**
- REGULAR CB
  - CB W/CPS UNIT
- Storm Water Flood Control Boundaries**
- ▭ Flood Control District Fund

**CITY OF PERRIS**  
PUBLIC WORKS DEPARTMENT

**FC 152**

Date Saved: 11/19/2025 11:47 AM



**Legend**

**Catch Basin**

- REGULAR CB
- CB W/CPS UNIT

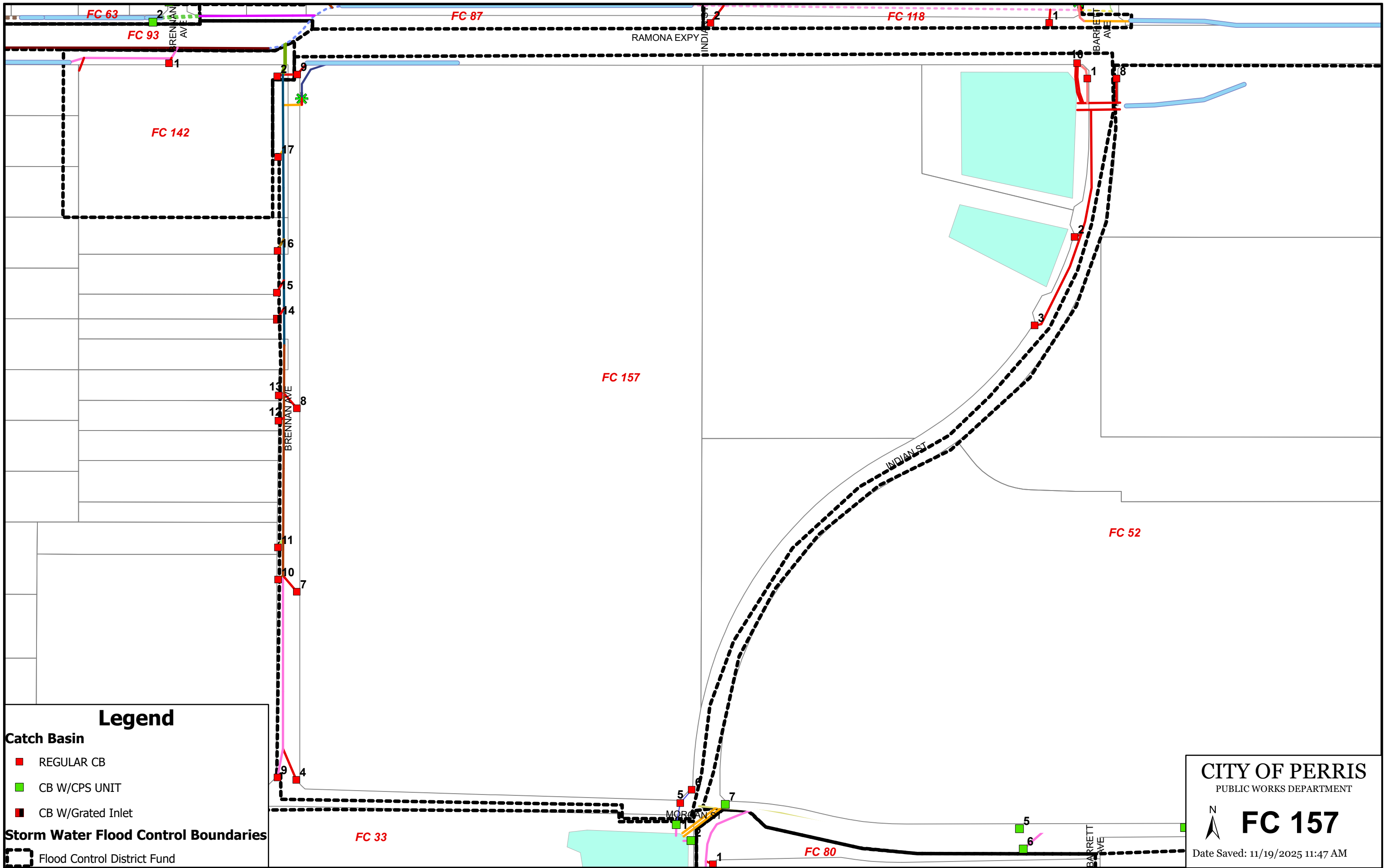
**Storm Water Flood Control Boundaries**

- Flood Control District Fund

**CITY OF PERRIS**  
PUBLIC WORKS DEPARTMENT

**FC 155**

Date Saved: 11/19/2025 11:47 AM



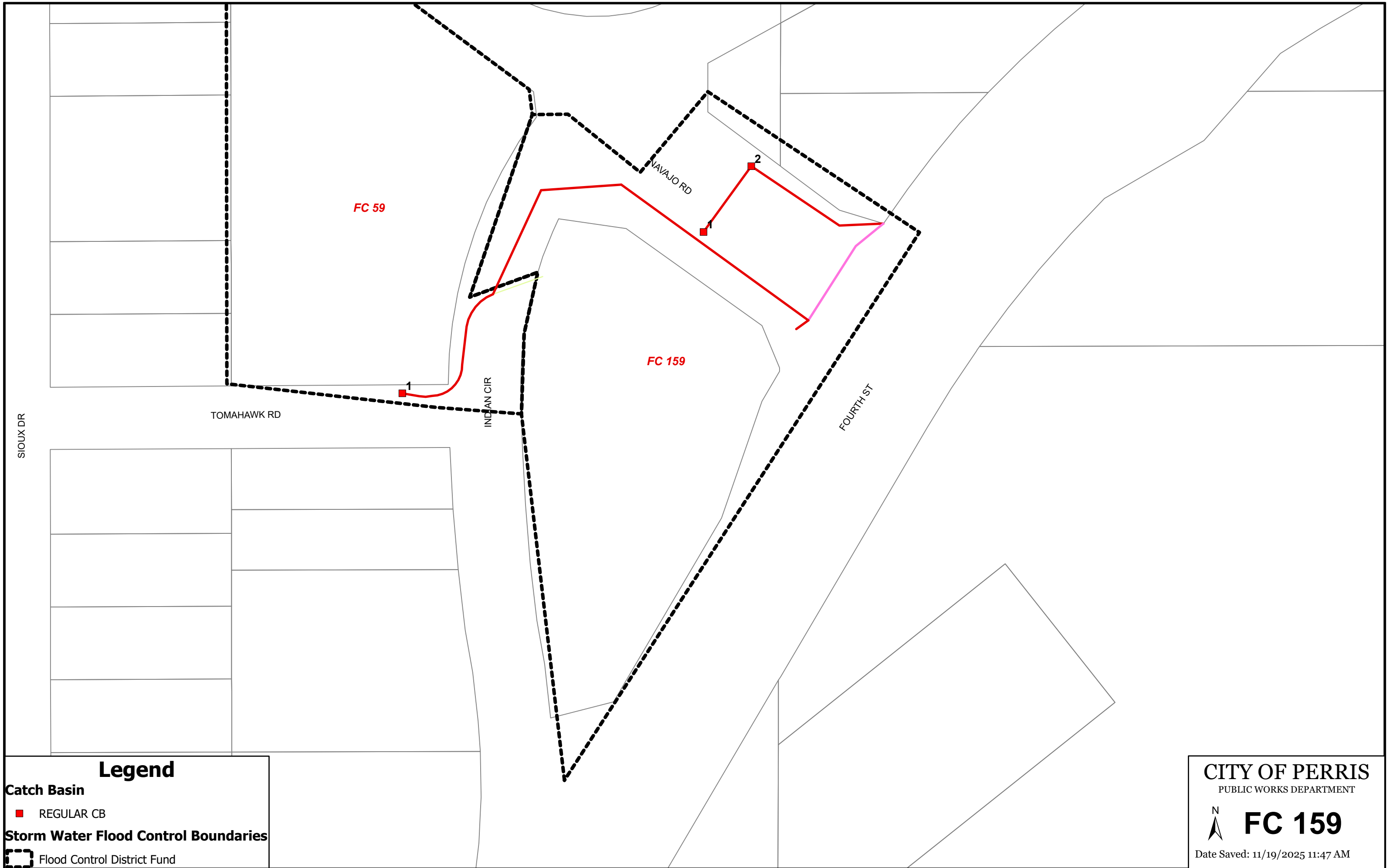
**Legend**

- Catch Basin**
- REGULAR CB
  - CB W/CPS UNIT
  - CB W/Grated Inlet
- Storm Water Flood Control Boundaries**
- ▭ Flood Control District Fund

CITY OF PERRIS  
PUBLIC WORKS DEPARTMENT

FC 157

Date Saved: 11/19/2025 11:47 AM



**Legend**

**Catch Basin**

- REGULAR CB

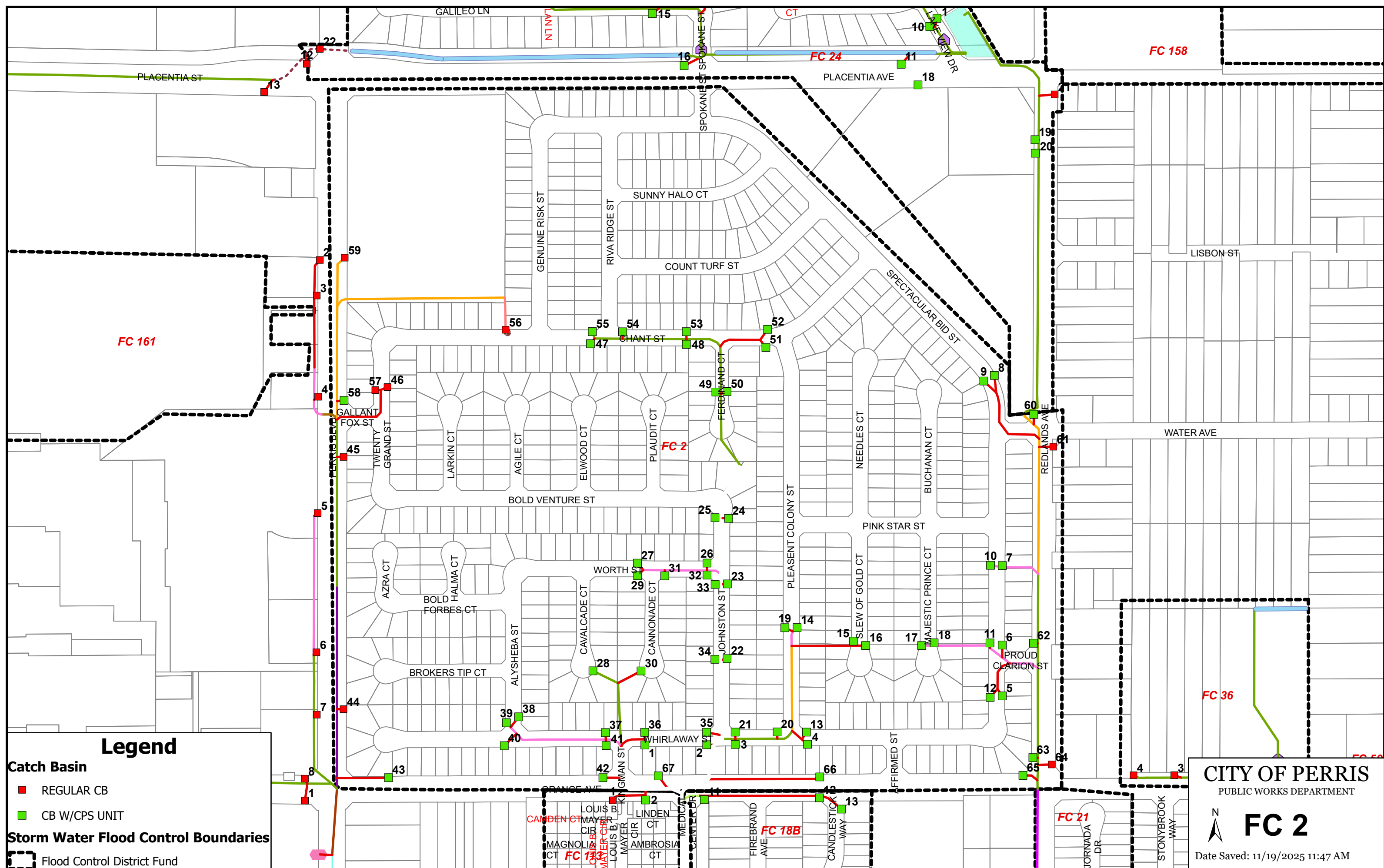
**Storm Water Flood Control Boundaries**

- Flood Control District Fund

**CITY OF PERRIS**  
PUBLIC WORKS DEPARTMENT

**FC 159**

Date Saved: 11/19/2025 11:47 AM



**Legend**

- REGULAR CB
- CB W/CPS UNIT

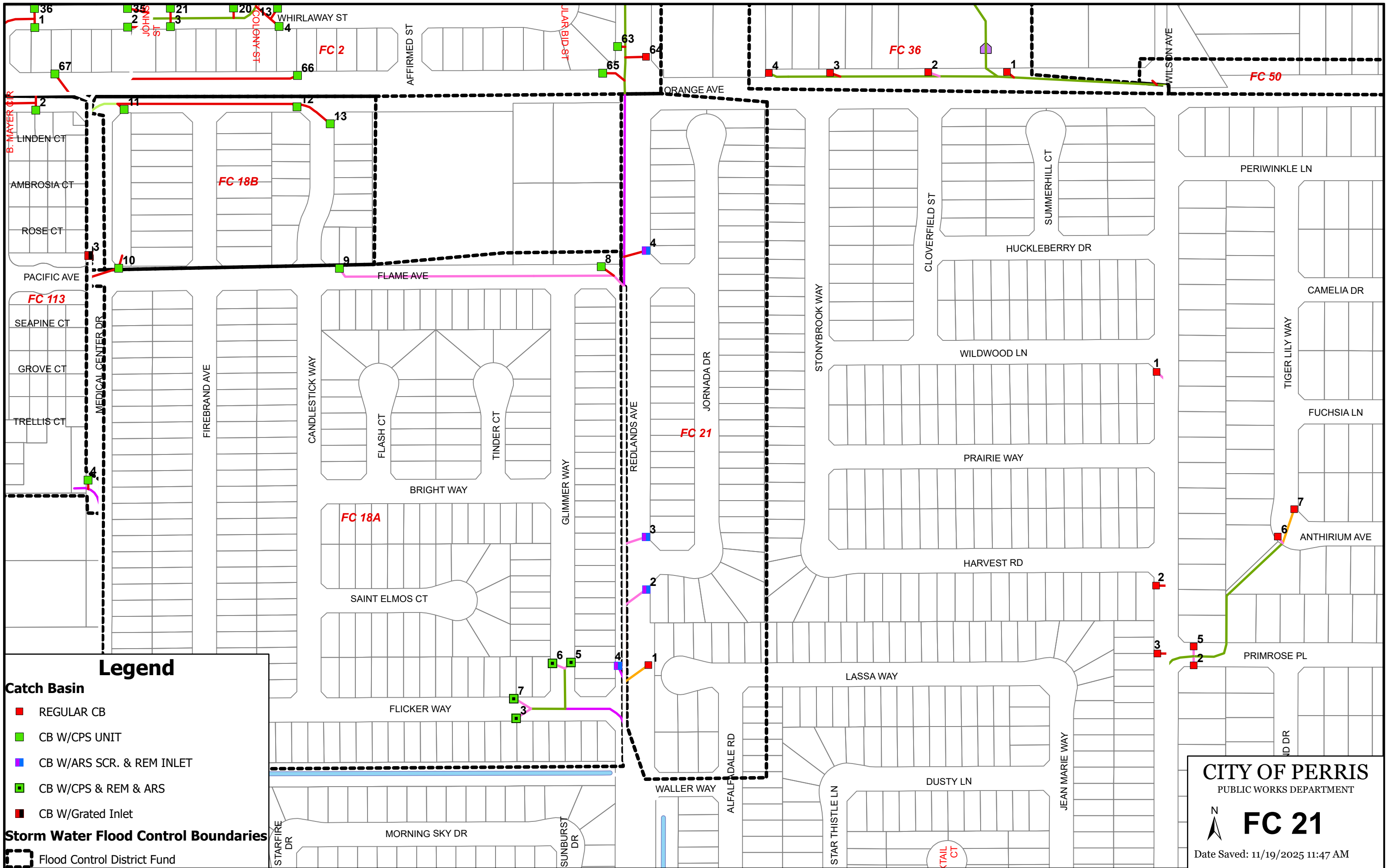
**Storm Water Flood Control Boundaries**

- Flood Control District Fund

**CITY OF PERRIS**  
PUBLIC WORKS DEPARTMENT

**FC 2**

Date Saved: 11/19/2025 11:47 AM



**Legend**

**Catch Basin**

- REGULAR CB
- CB W/CPS UNIT
- CB W/ARS SCR. & REM INLET
- CB W/CPS & REM & ARS
- CB W/Grated Inlet

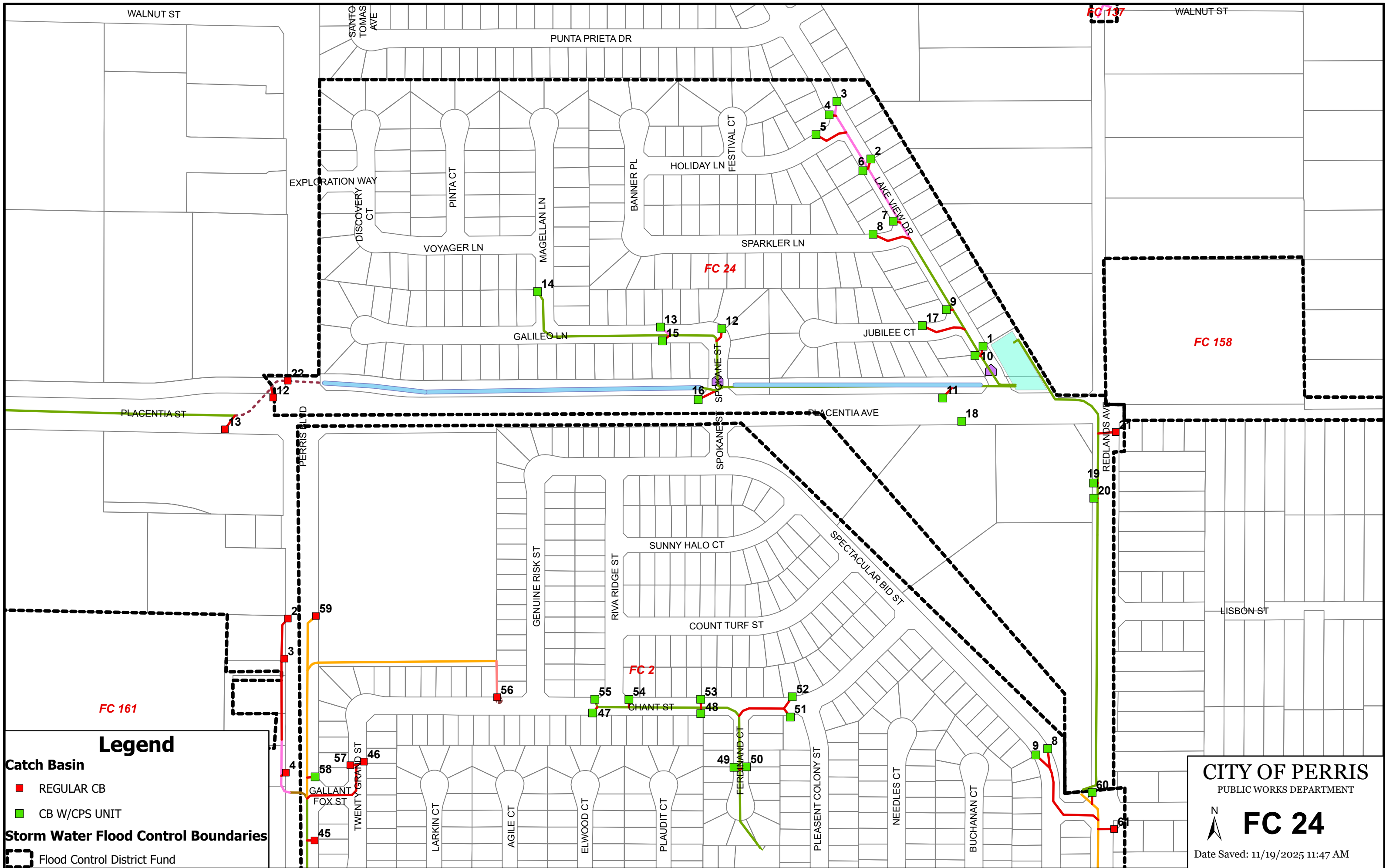
**Storm Water Flood Control Boundaries**

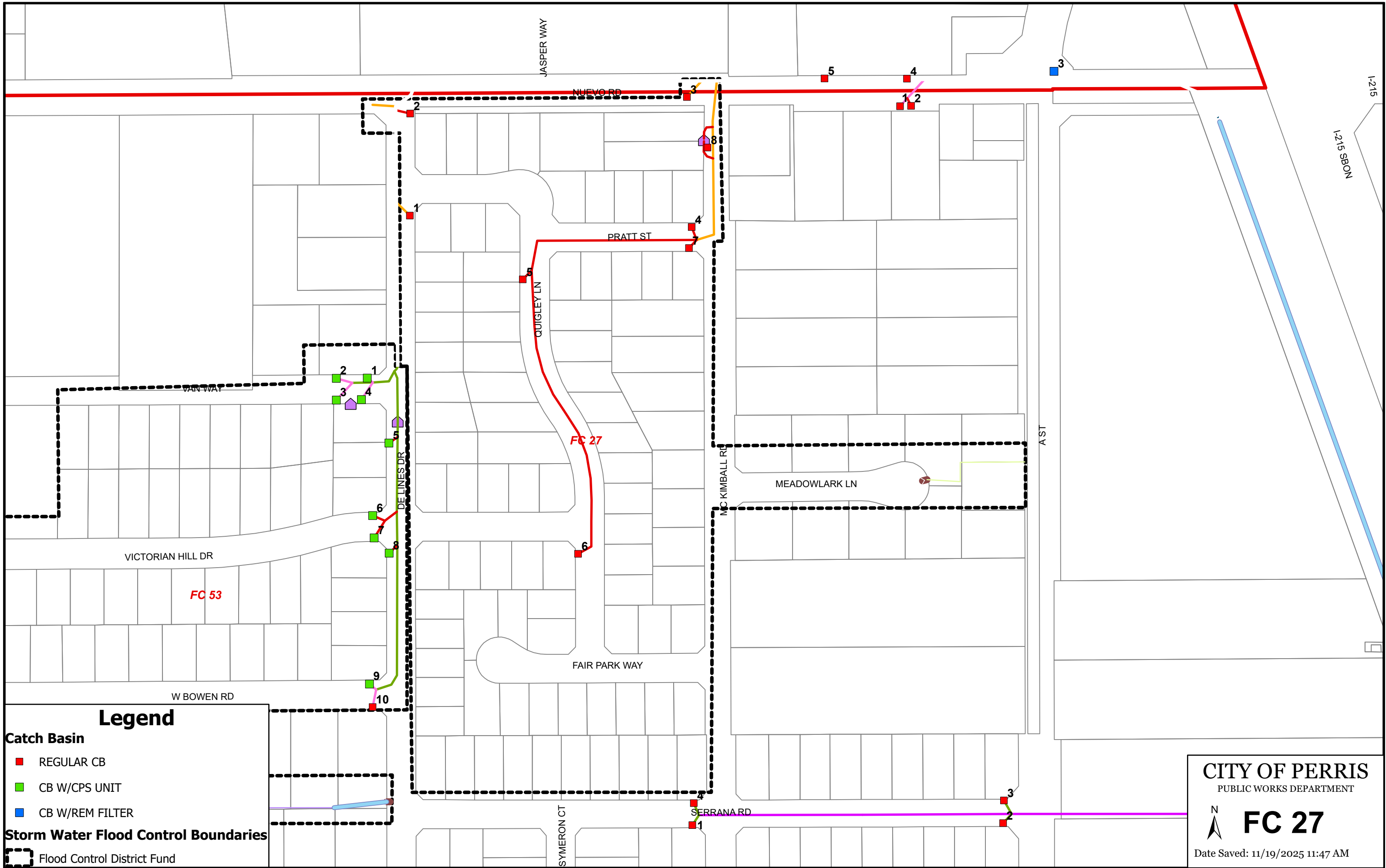
- Flood Control District Fund

**CITY OF PERRIS**  
PUBLIC WORKS DEPARTMENT

**FC 21**

Date Saved: 11/19/2025 11:47 AM





**Legend**

- REGULAR CB
- CB W/CPS UNIT
- CB W/REM FILTER

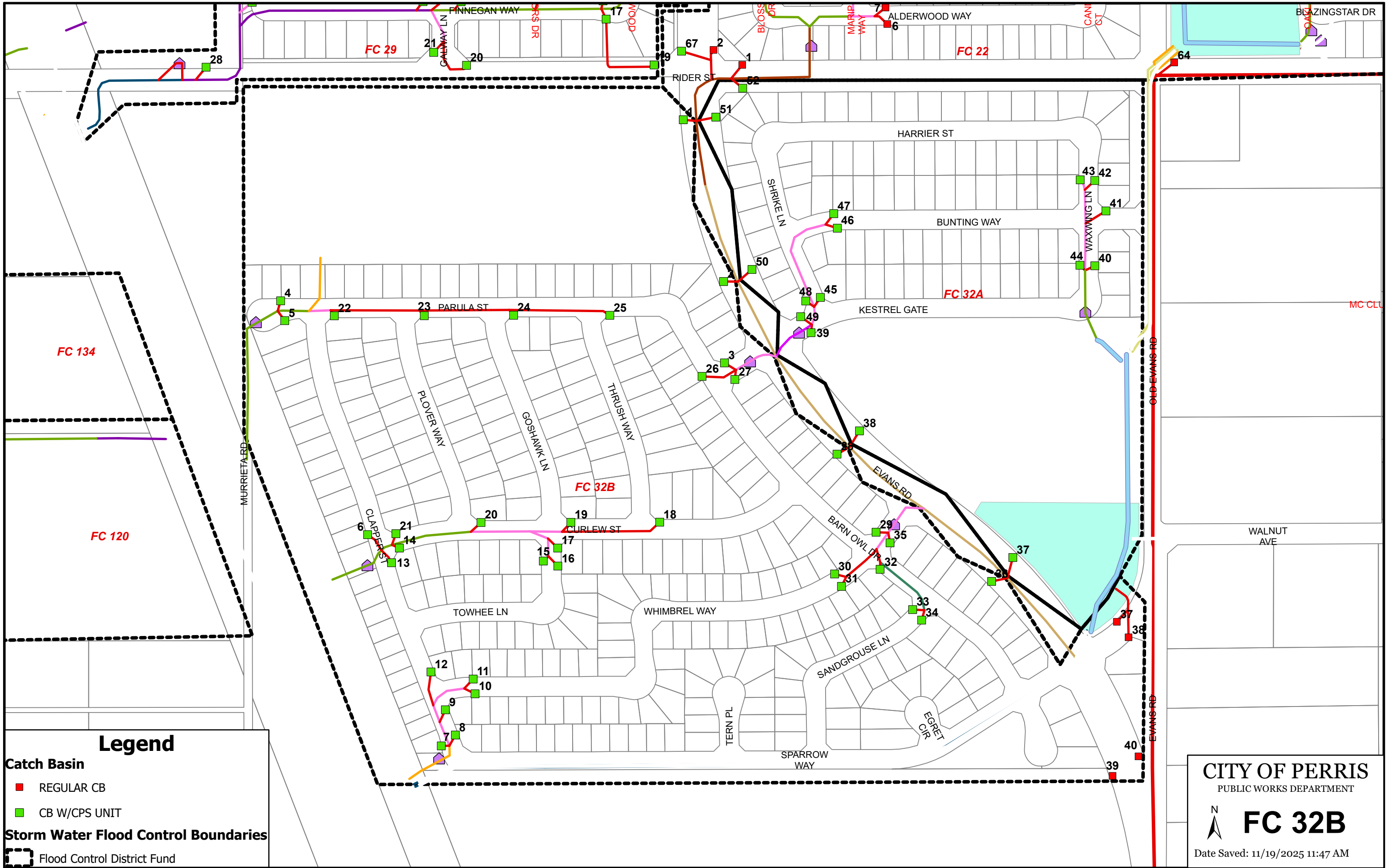
**Storm Water Flood Control Boundaries**

Flood Control District Fund

**CITY OF PERRIS**  
PUBLIC WORKS DEPARTMENT

**FC 27**

Date Saved: 11/19/2025 11:47 AM



FC 134

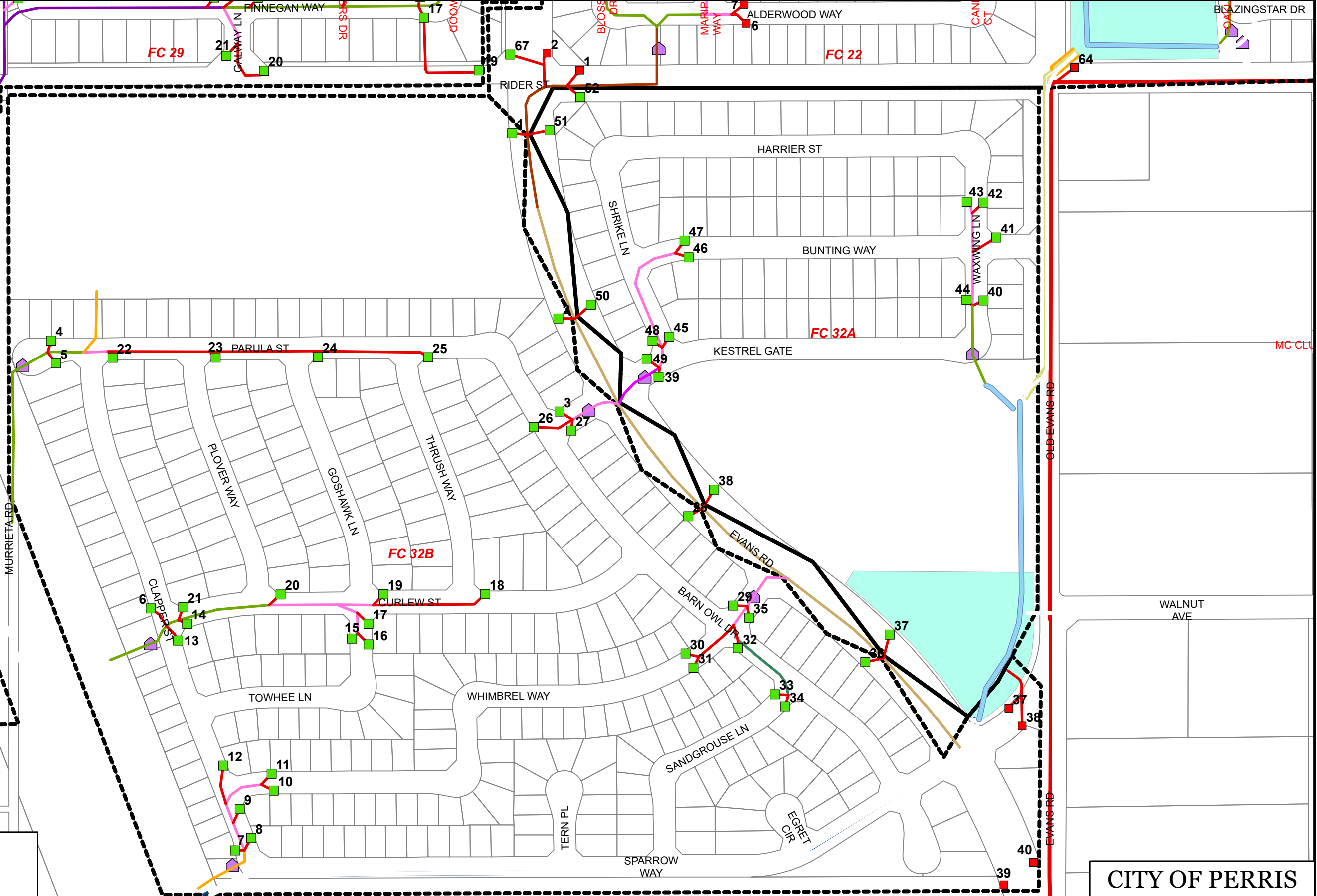
FC 120

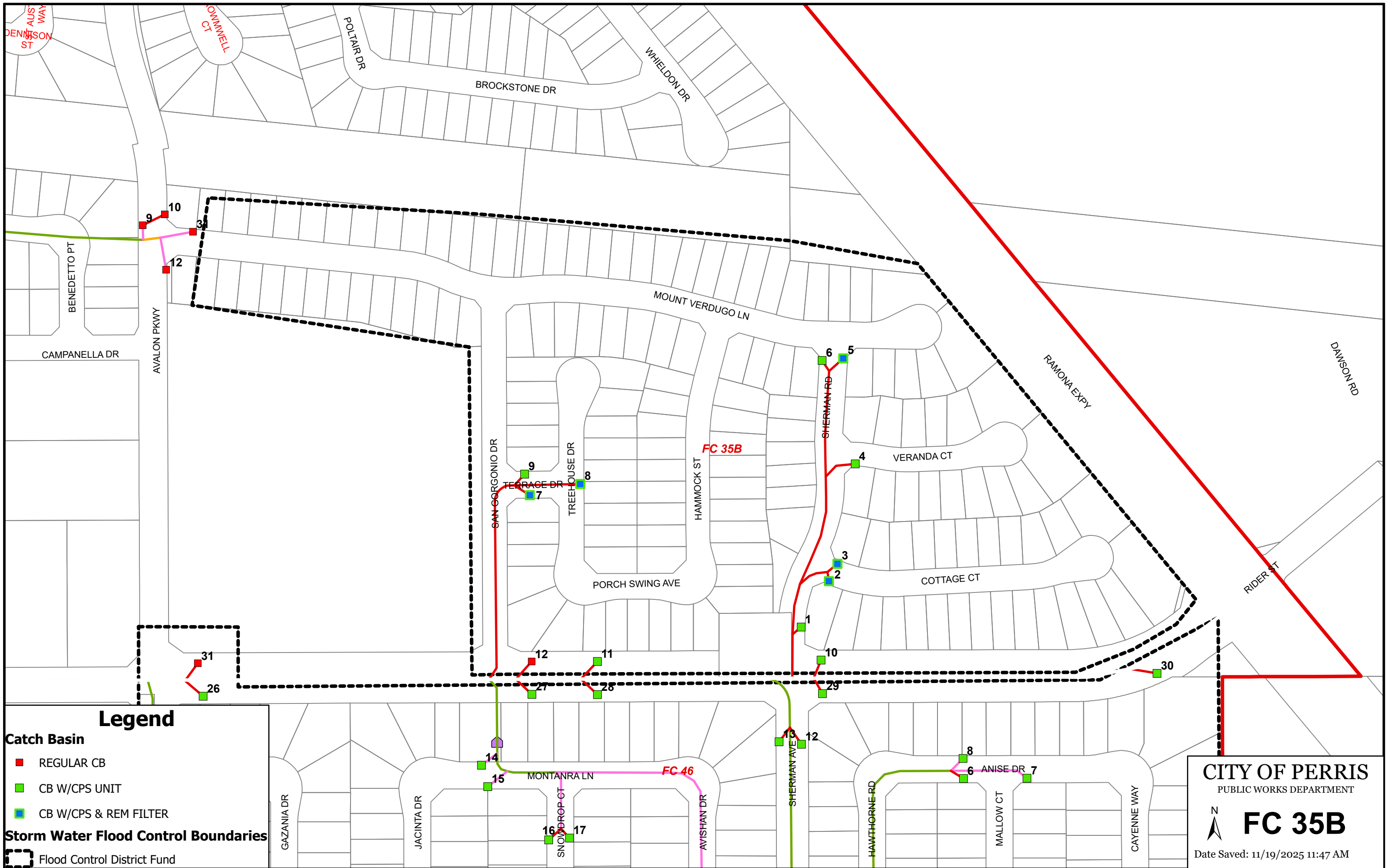
FC 29

FC 22

FC 32A

FC 32B





**Legend**

**Catch Basin**

- REGULAR CB
- CB W/CPS UNIT
- CB W/CPS & REM FILTER

**Storm Water Flood Control Boundaries**

- ▭ Flood Control District Fund

**CITY OF PERRIS**  
PUBLIC WORKS DEPARTMENT

**FC 35B**

Date Saved: 11/19/2025 11:47 AM



HOLLOWOOD CT

MILDRED ST

10

1

FC 38

MURRIETA RD

2

MEYER RD

### Legend

#### Catch Basin

- REGULAR CB
- CB W/CPS UNIT

#### Storm Water Flood Control Boundaries

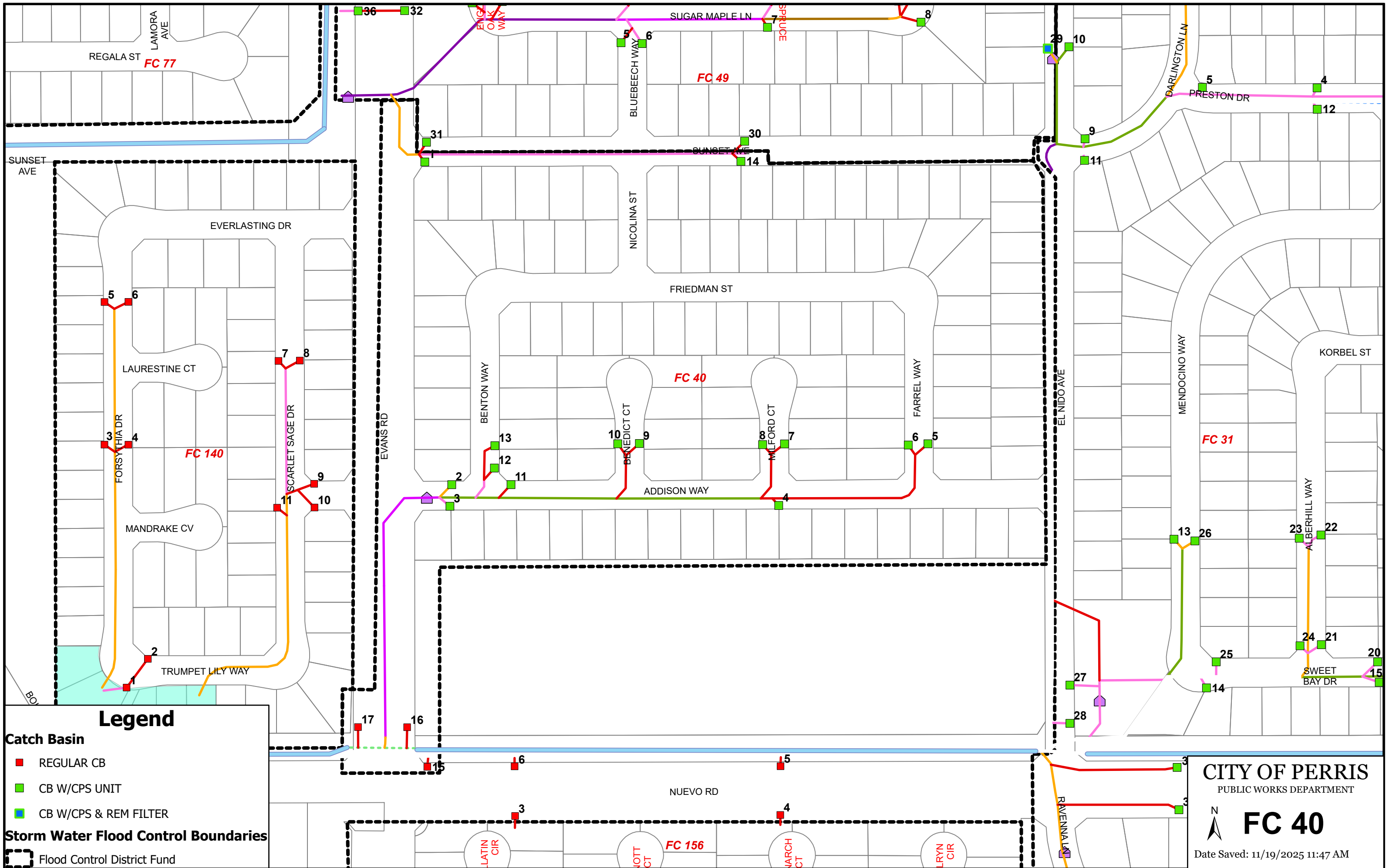
- Flood Control District Fund

CITY OF PERRIS  
PUBLIC WORKS DEPARTMENT



# FC 38

Date Saved: 11/19/2025 11:47 AM



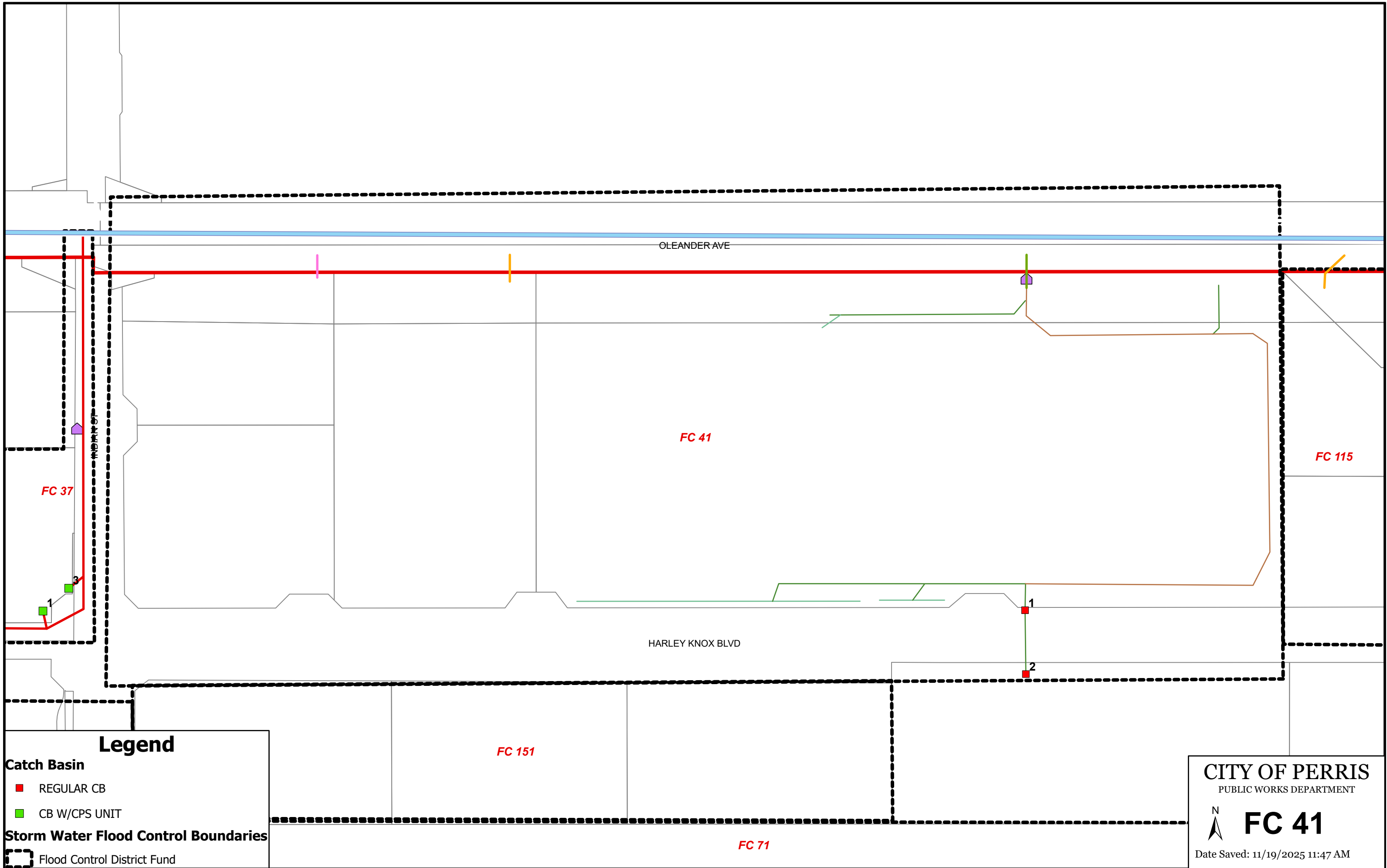
**Legend**

- Catch Basin**
- REGULAR CB
  - CB W/CPS UNIT
  - CB W/CPS & REM FILTER
- Storm Water Flood Control Boundaries**
- ▭ Flood Control District Fund

**CITY OF PERRIS**  
 PUBLIC WORKS DEPARTMENT

**FC 40**

Date Saved: 11/19/2025 11:47 AM



OLEANDER AVE

HARLEY KNOX BLVD

FC 37

FC 41

FC 115

FC 151

FC 71

**Legend**

**Catch Basin**

- REGULAR CB
- CB W/CPS UNIT

**Storm Water Flood Control Boundaries**

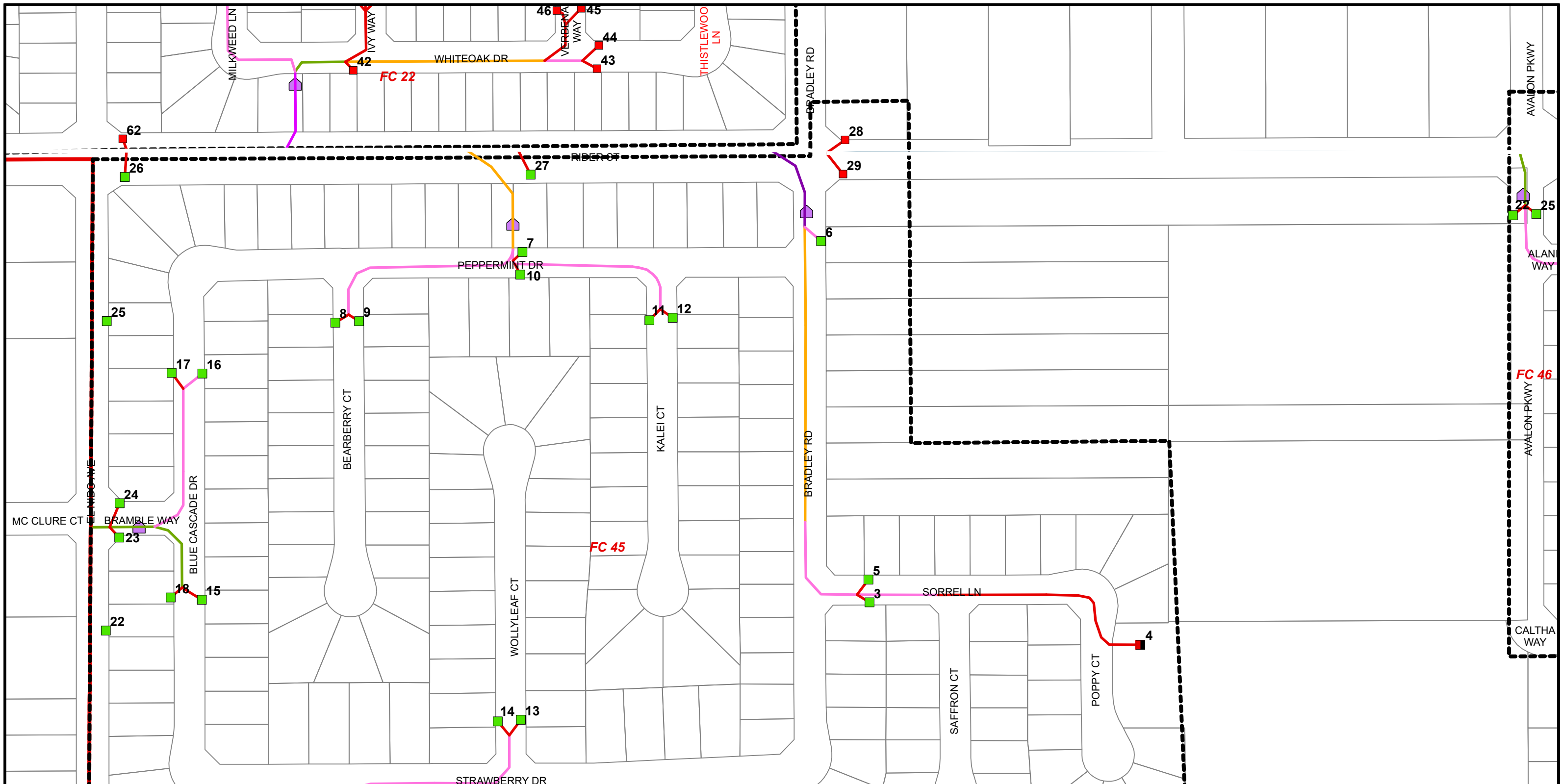
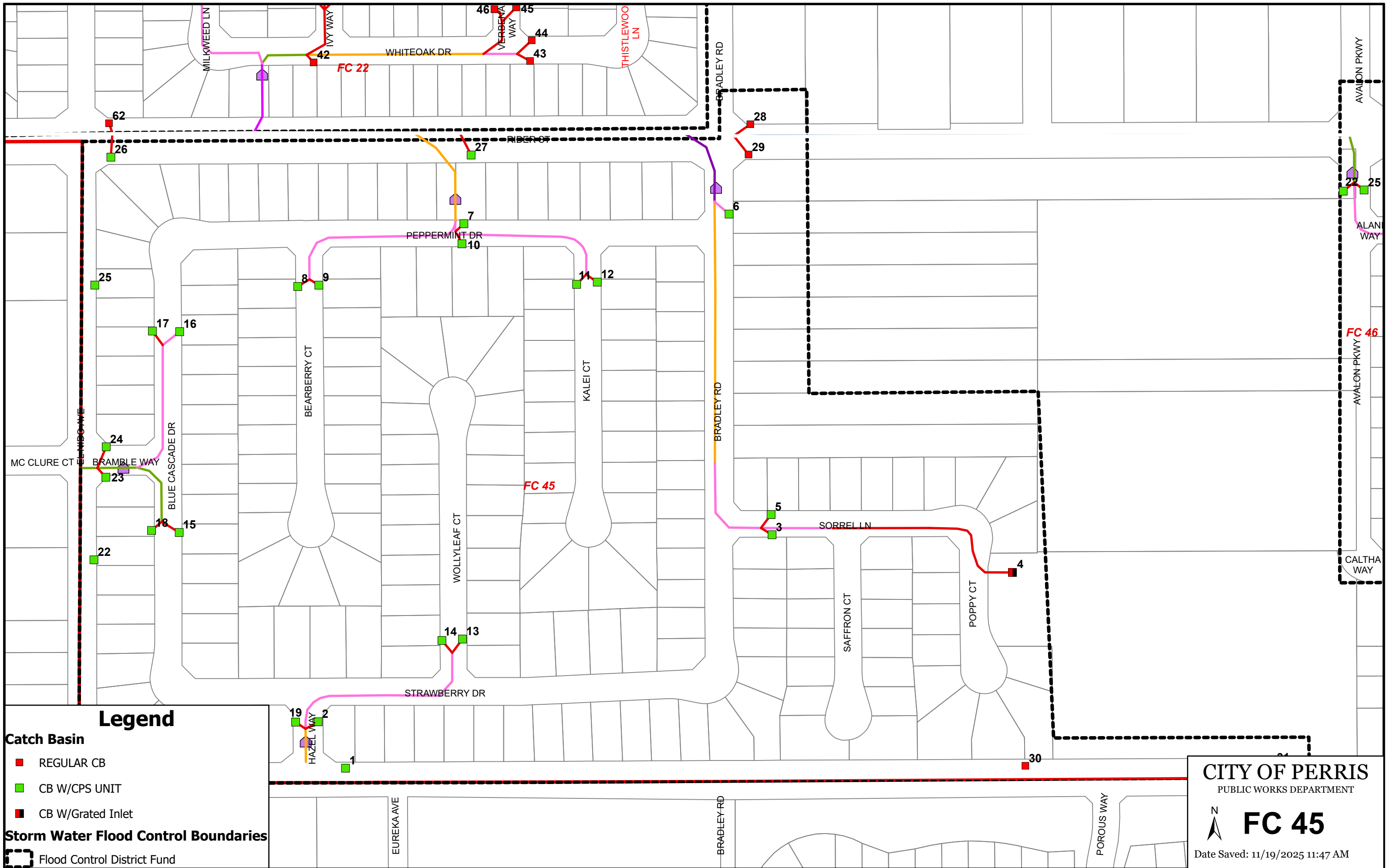
- ⎓ Flood Control District Fund

**CITY OF PERRIS**  
PUBLIC WORKS DEPARTMENT

**FC 41**

North Arrow

Date Saved: 11/19/2025 11:47 AM



**Legend**

- REGULAR CB
- CB W/CPS UNIT
- CB W/Grated Inlet

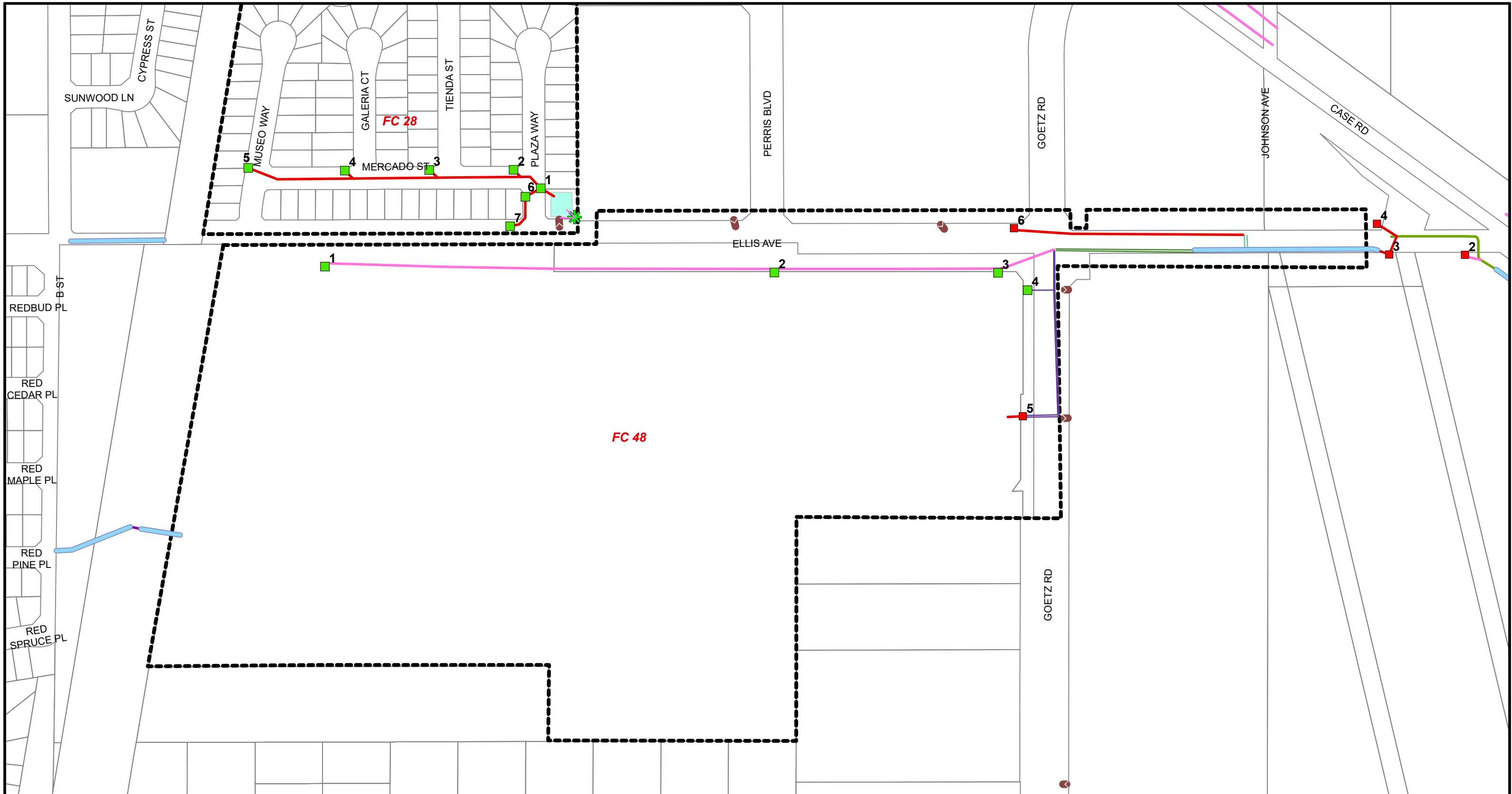
**Storm Water Flood Control Boundaries**

- Flood Control District Fund

**CITY OF PERRIS**  
PUBLIC WORKS DEPARTMENT

**FC 45**

Date Saved: 11/19/2025 11:47 AM



**Legend**

**Catch Basin**

- REGULAR CB
- CB W/CPS UNIT

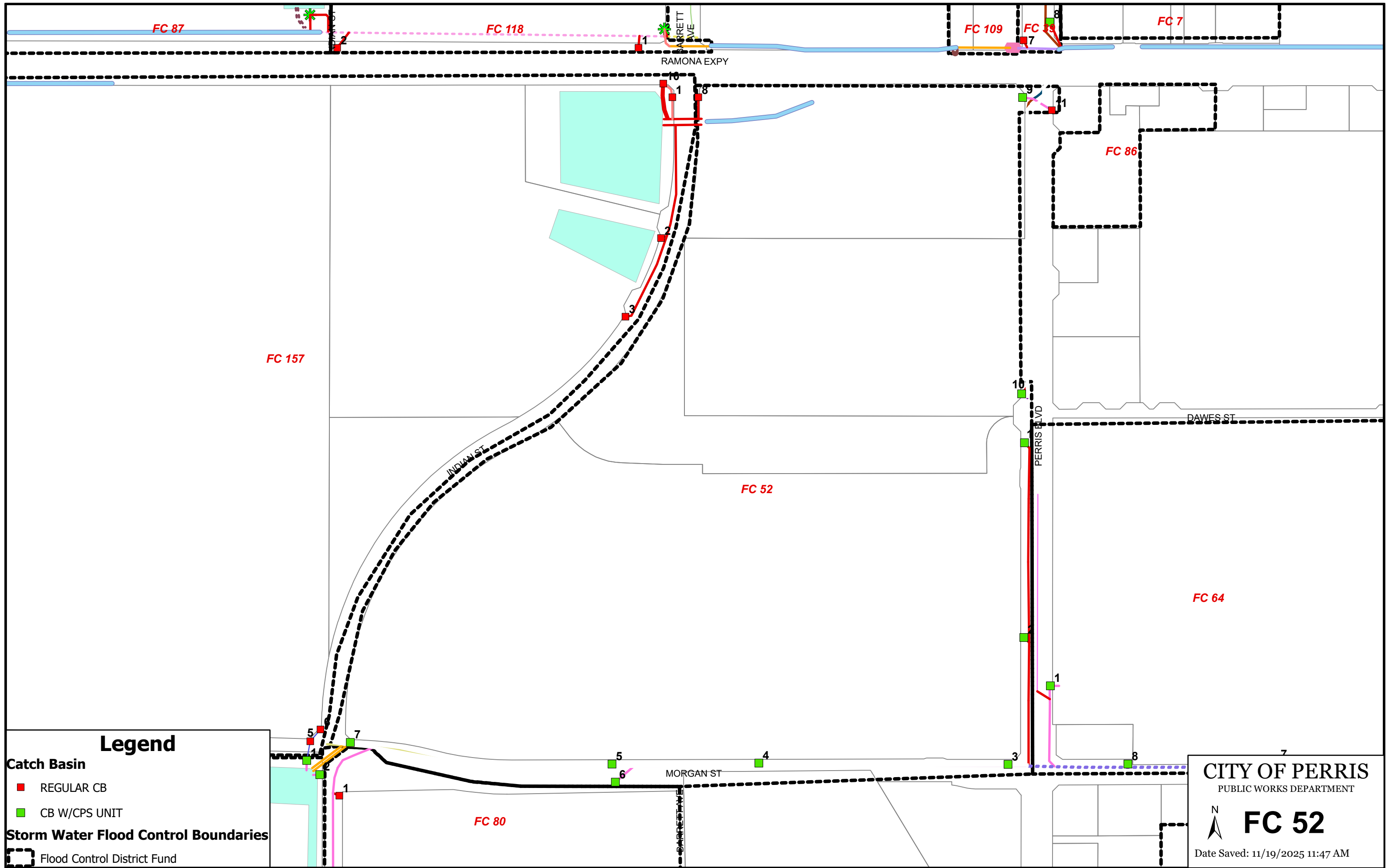
**Storm Water Flood Control Boundaries**

- Flood Control District Fund

**CITY OF PERRIS**  
PUBLIC WORKS DEPARTMENT

**FC 48**

Date Saved: 11/19/2025 11:47 AM



**Legend**

**Catch Basin**

- REGULAR CB
- CB W/CPS UNIT

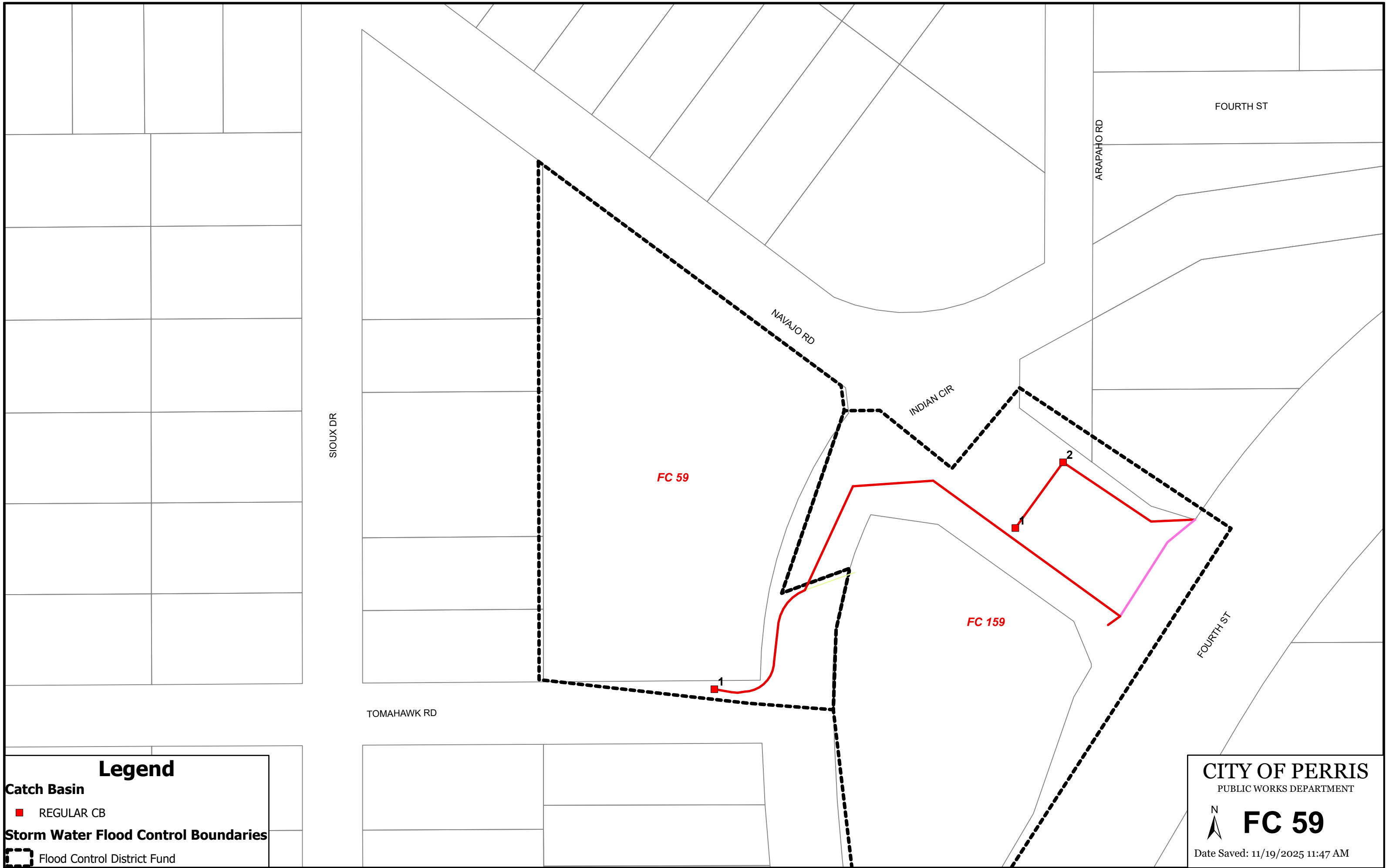
**Storm Water Flood Control Boundaries**

- Flood Control District Fund

**CITY OF PERRIS**  
PUBLIC WORKS DEPARTMENT

**FC 52**

Date Saved: 11/19/2025 11:47 AM



**Legend**

**Catch Basin**

- REGULAR CB

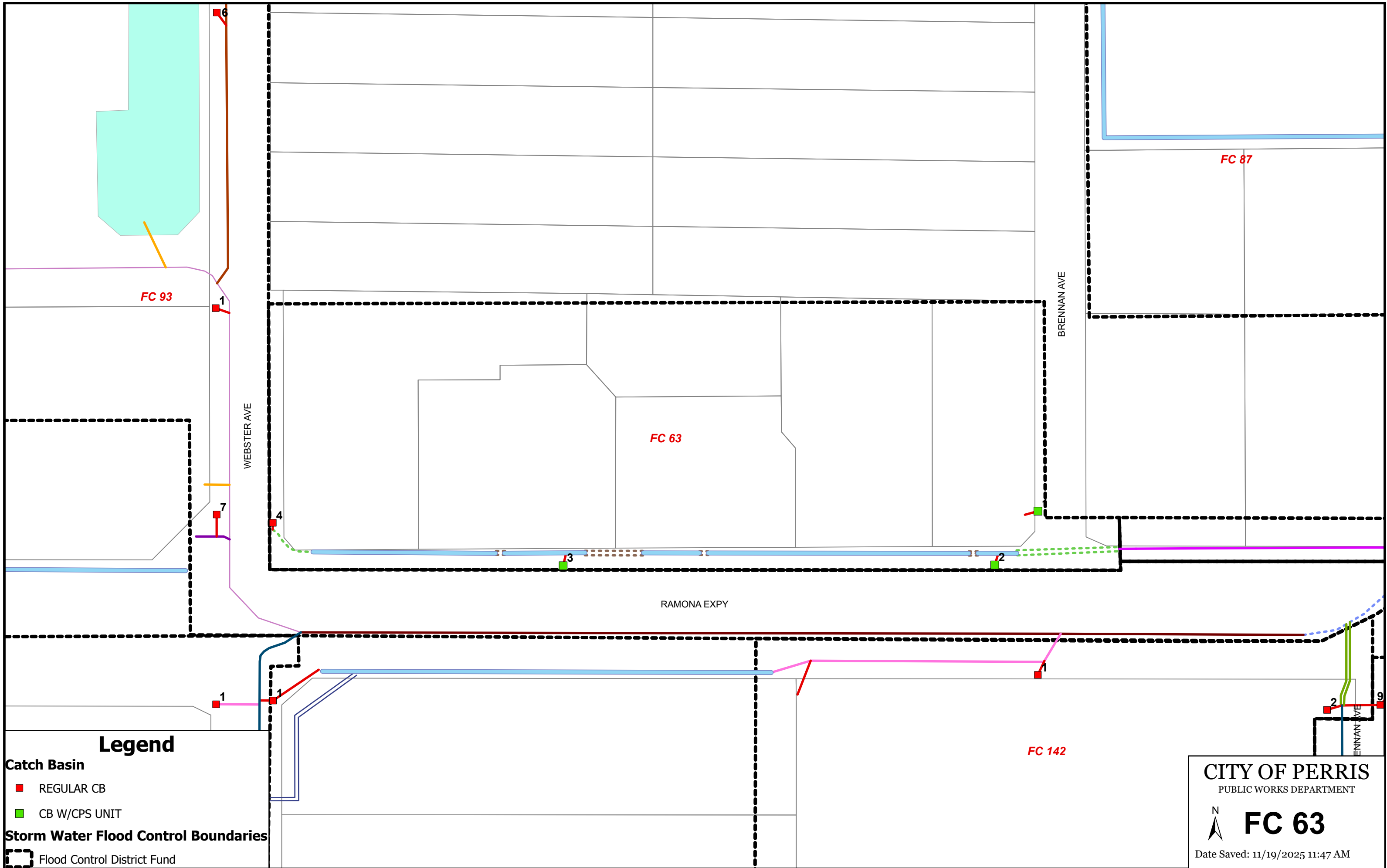
**Storm Water Flood Control Boundaries**

- Flood Control District Fund

**CITY OF PERRIS**  
PUBLIC WORKS DEPARTMENT

**FC 59**

Date Saved: 11/19/2025 11:47 AM



**Legend**

**Catch Basin**

- REGULAR CB
- CB W/CPS UNIT

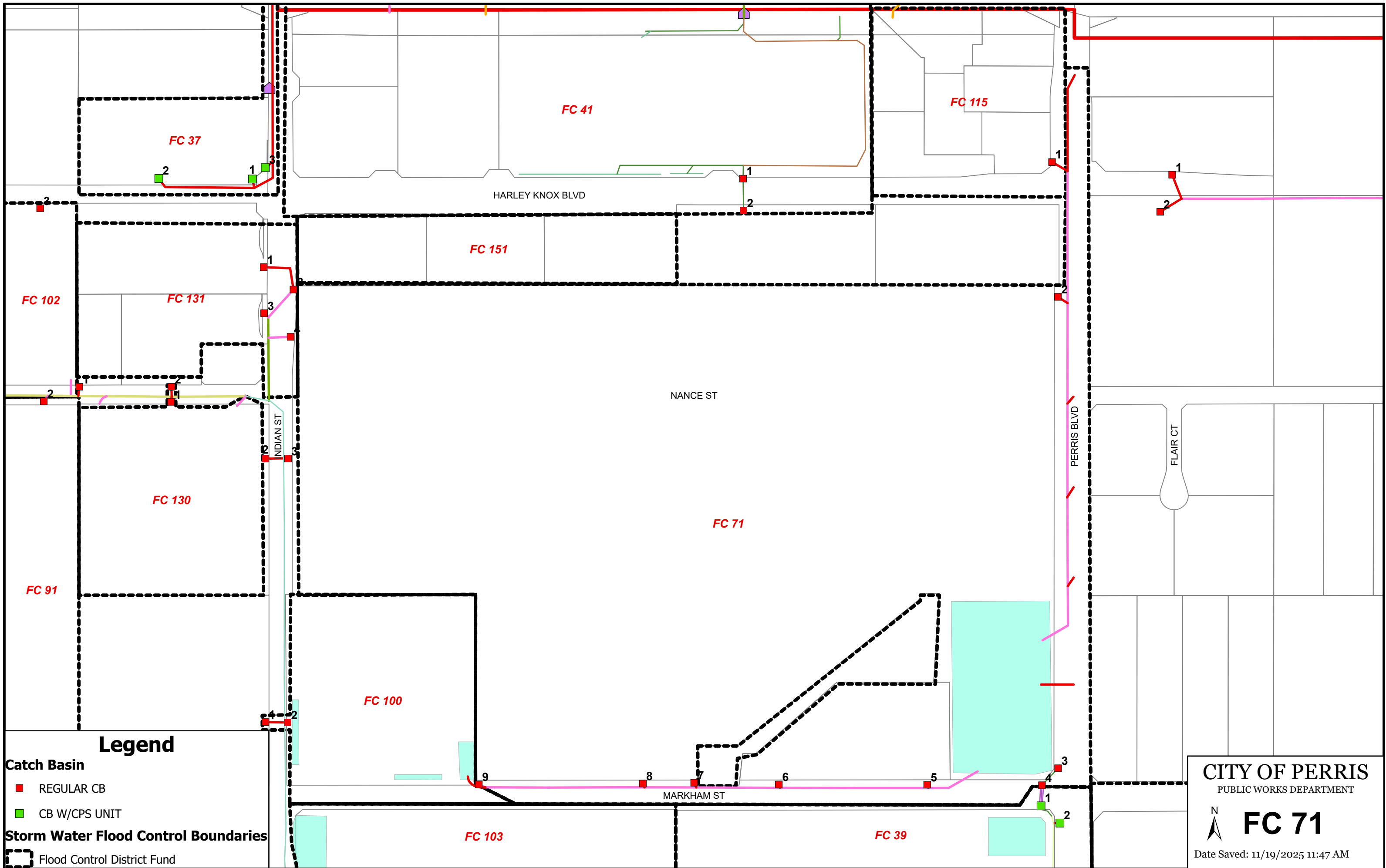
**Storm Water Flood Control Boundaries**

- Flood Control District Fund

**CITY OF PERRIS**  
PUBLIC WORKS DEPARTMENT

FC 63

Date Saved: 11/19/2025 11:47 AM



**Legend**

**Catch Basin**


- REGULAR CB
- CB W/CPS UNIT

**Storm Water Flood Control Boundaries**

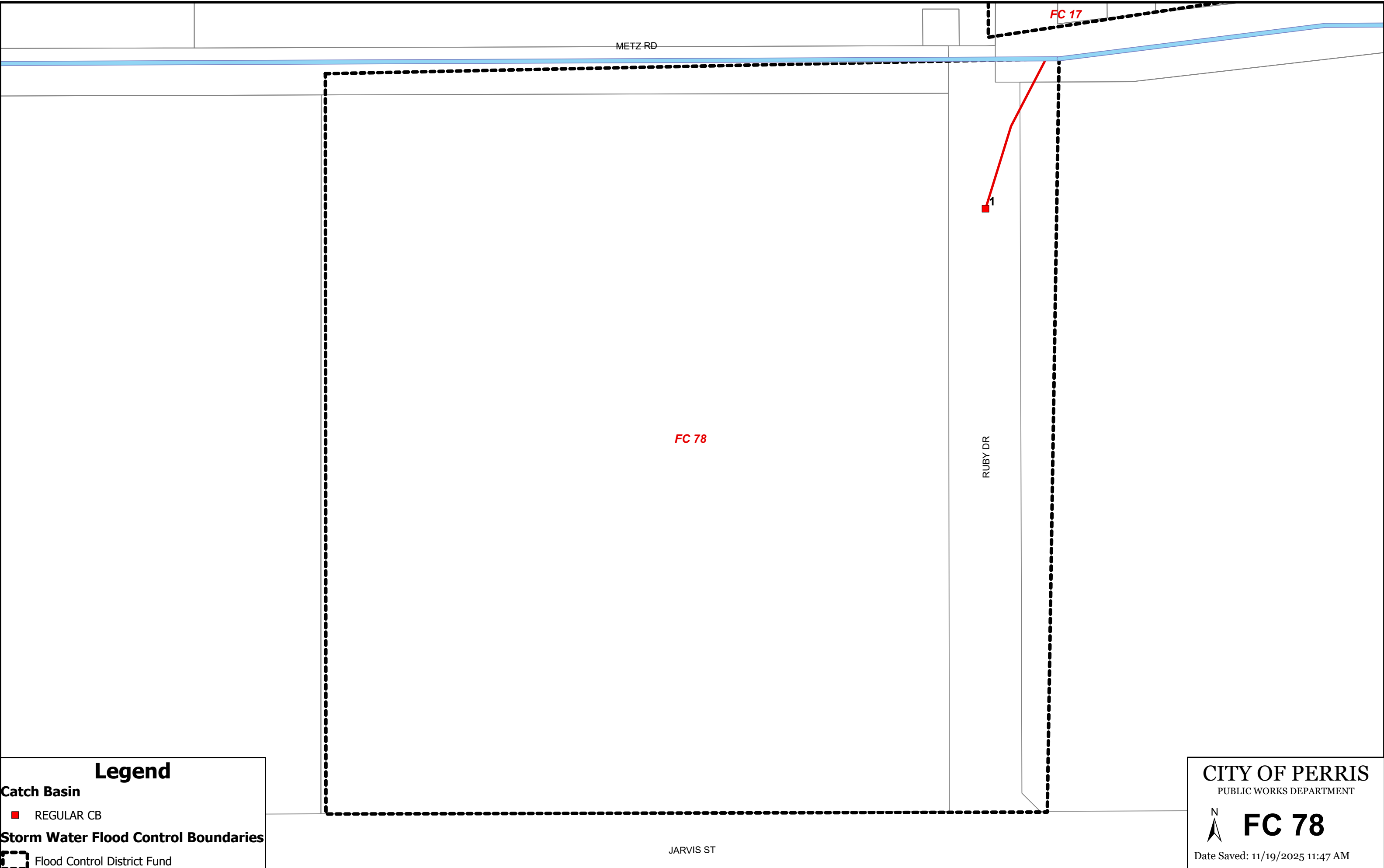
- Flood Control District Fund

**CITY OF PERRIS**  
PUBLIC WORKS DEPARTMENT

**FC 71**


  
Date Saved: 11/19/2025 11:47 AM





METZ RD

FC 17

FC 78

RUBY DR

JARVIS ST

**Legend**

**Catch Basin**

- REGULAR CB

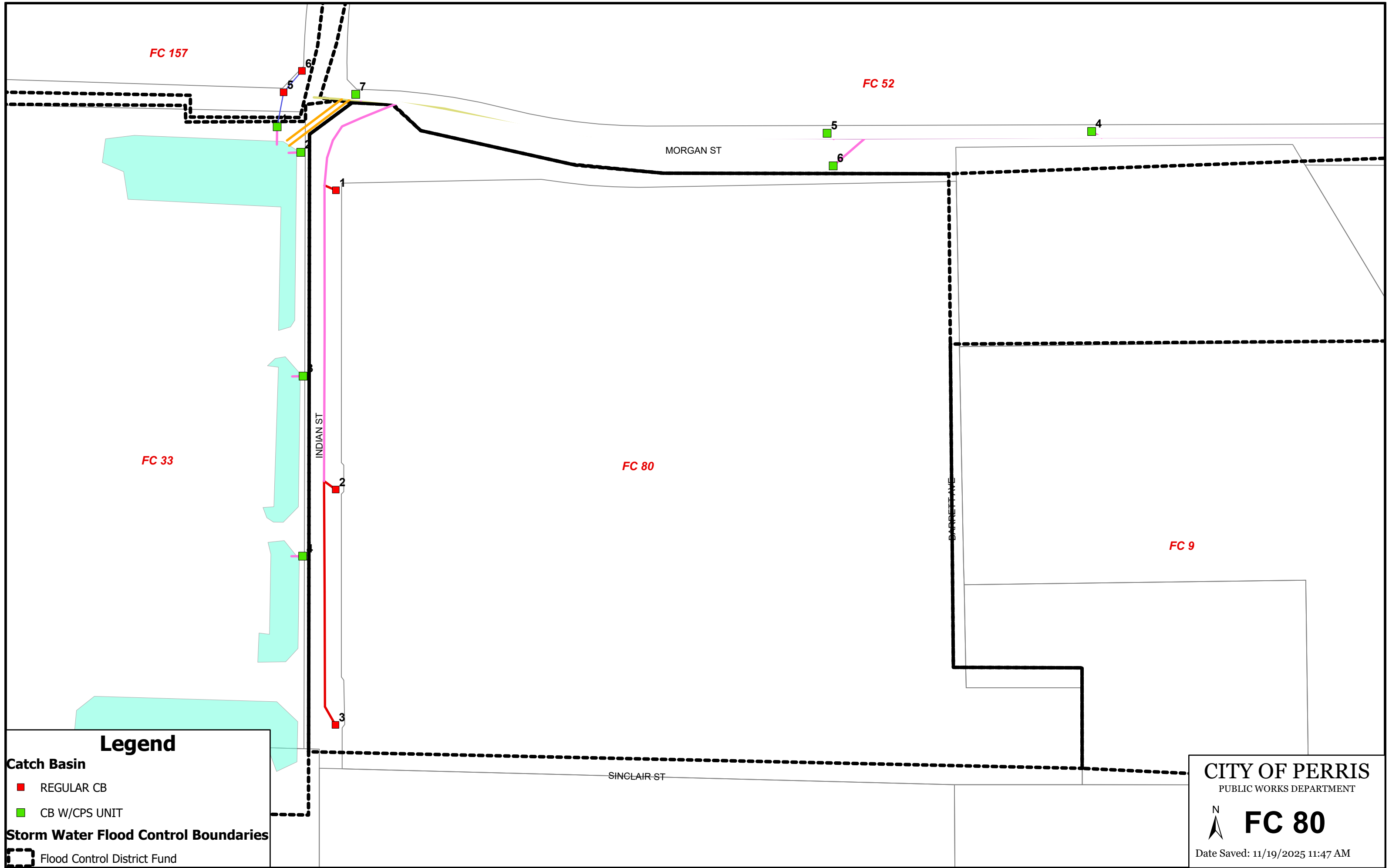
**Storm Water Flood Control Boundaries**

- Flood Control District Fund

**CITY OF PERRIS**  
PUBLIC WORKS DEPARTMENT

**FC 78**

Date Saved: 11/19/2025 11:47 AM



**Legend**

**Catch Basin**

- REGULAR CB
- CB W/CPS UNIT

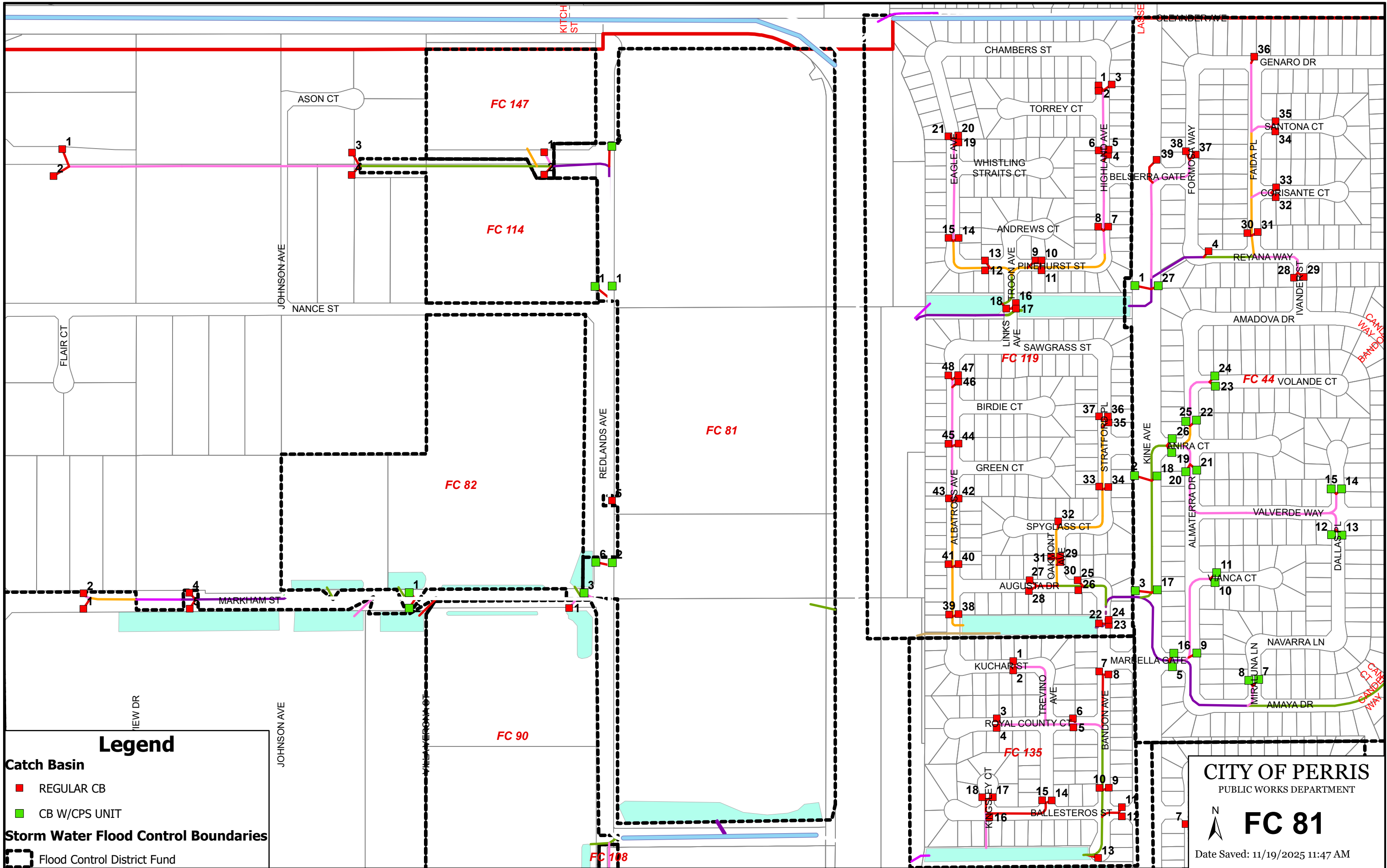
**Storm Water Flood Control Boundaries**

- Flood Control District Fund

**CITY OF PERRIS**  
PUBLIC WORKS DEPARTMENT

**FC 80**

Date Saved: 11/19/2025 11:47 AM



**Legend**

- REGULAR CB
- CB W/CPS UNIT

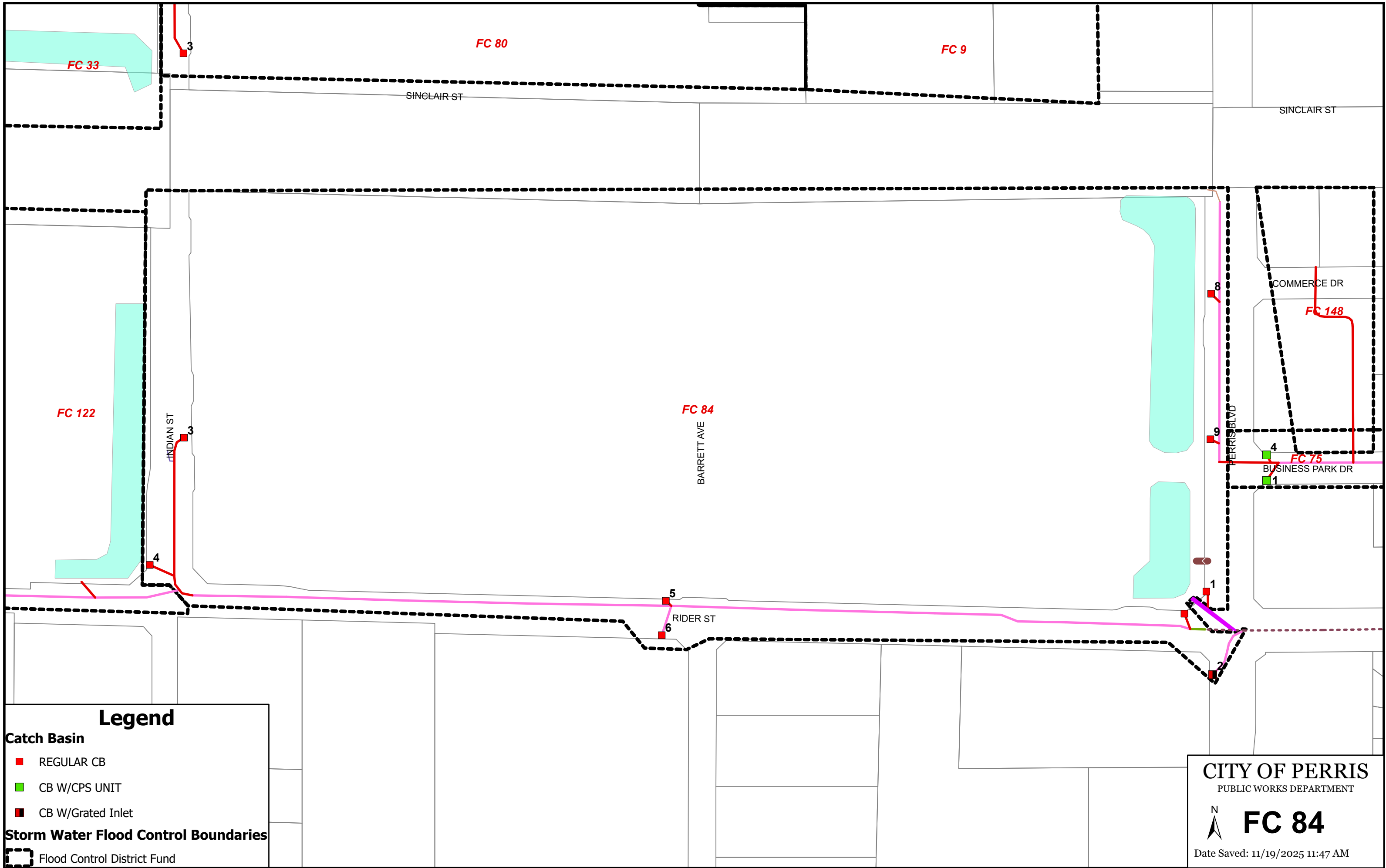
**Storm Water Flood Control Boundaries**

- Flood Control District Fund

**CITY OF PERRIS**  
PUBLIC WORKS DEPARTMENT

**FC 81**

Date Saved: 11/19/2025 11:47 AM



FC 33

FC 80

FC 9

SINCLAIR ST

SINCLAIR ST

FC 122

INDIAN ST

FC 84

BARRETT AVE

COMMERCE DR

FC 148

4

FC 75

BUSINESS PARK DR

1

4

5

6

RIDER ST

1

2

8

9

3

3

8

9

1

2

8

9

3

3

8

9

1

2

8

9

3

3

8

9

1

2

8

9

3

3

8

9

1

2

8

9

3

3

8

9

1

2

8

9

3

3

8

9

1

2

8

9

3

3

8

9

1

2

8

9

3

3

8

9

1

2

8

9

3

3

8

9

1

2

8

9

3

3

8

9

1

2

8

9

3

3

8

9

1

2

8

9

3

3

8

9

1

2

8

9

3

3

8

9

1

2

8

9

3

3

8

9

1

2

8

9

3

3

8

9

1

2

8

9

3

3

8

9

1

2

8

9

3

3

8

9

1

2

8

9

3

3

8

9

1

2

8

9

3

3

8

9

1

2

8

9

3

3

8

9

1

2

8

9

3

3

8

9

1

2

8

9

3

3

8

9

1

2

8

9

3

3

8

9

1

2

8

9

3

3

8

9

1

2

8

9

3

3

8

9

1

2

8

9

3

3

8

9

1

2

8

9

3

3

8

9

1

2

8

9

3

3

8

9

1

2

8

9

3

3

8

9

1

2

8

9

3

3

8

9

1

2

8

9

3

3

8

9

1

2

8

9

3

3

8

9

1

2

8

9

3

3

8

9

1

2

8

9

3

3

8

9

1

2

8

9

3

3

8

9

1

2

8

9

3

3

8

9

1

2

8

9

3

3

8

9

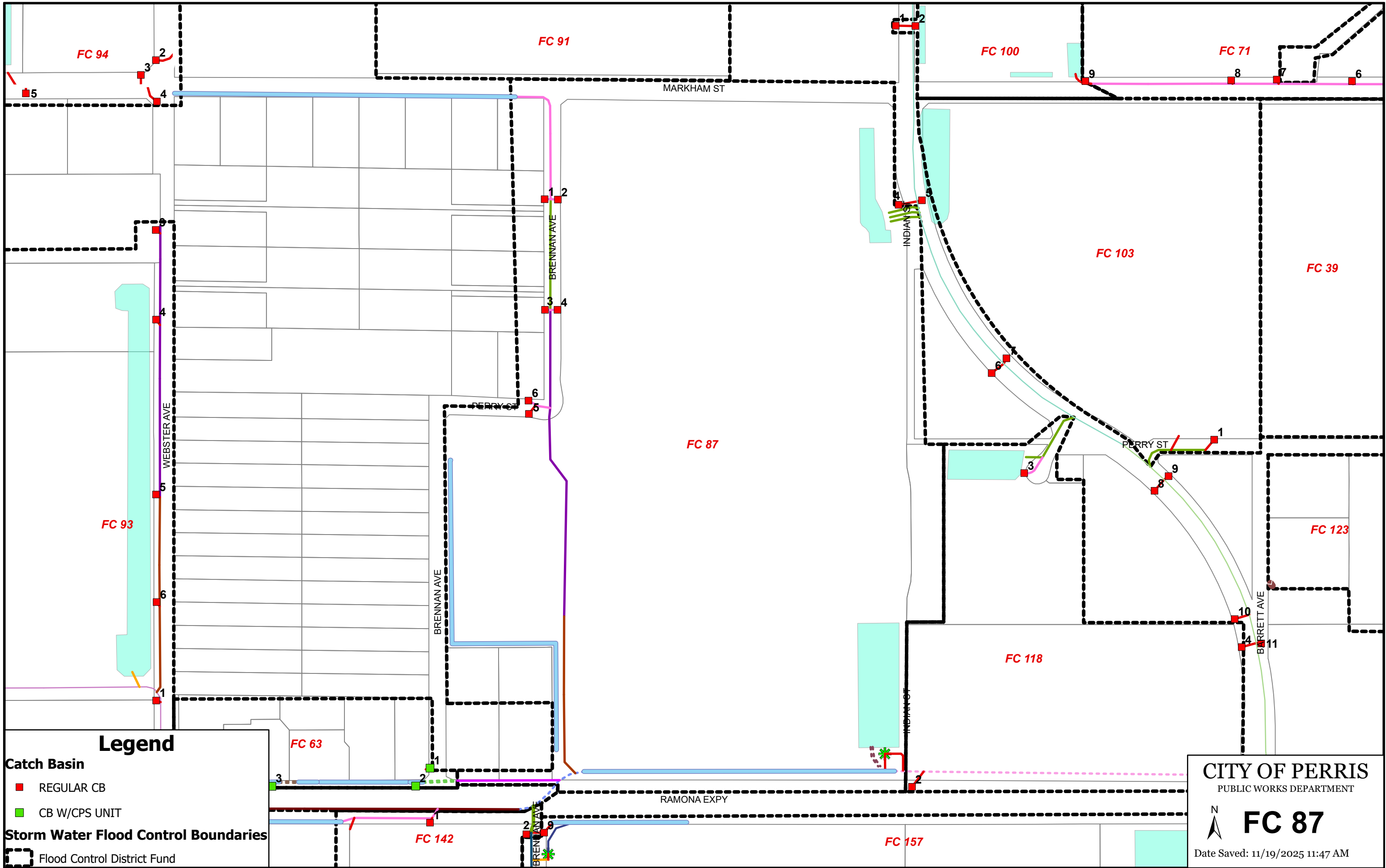
1

2

8

9

3



**Legend**

**Catch Basin**

- REGULAR CB
- CB W/CPS UNIT

**Storm Water Flood Control Boundaries**

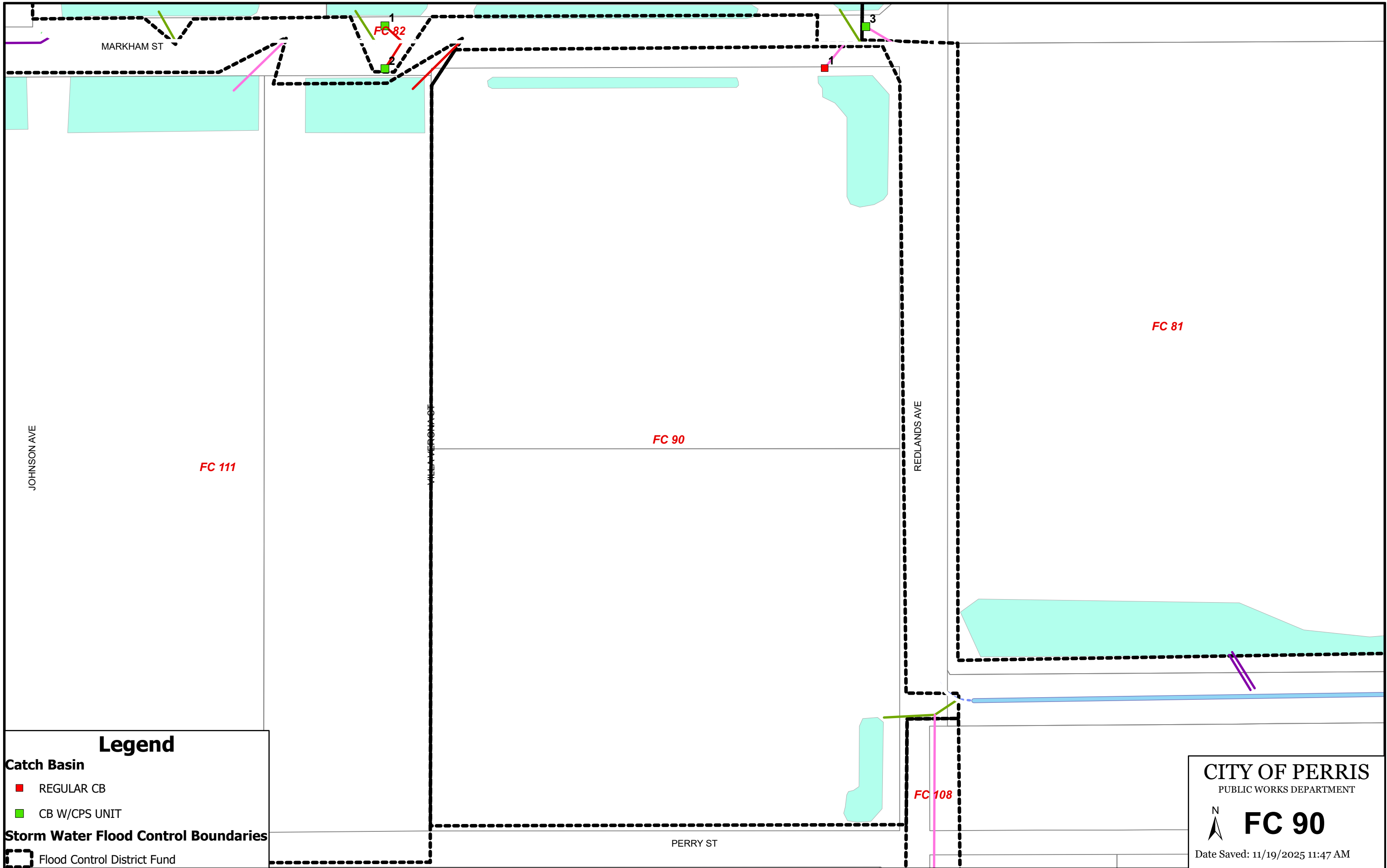
- Flood Control District Fund

**CITY OF PERRIS**  
PUBLIC WORKS DEPARTMENT

**FC 87**

North Arrow

Date Saved: 11/19/2025 11:47 AM



**Legend**

**Catch Basin**

- REGULAR CB
- CB W/CPS UNIT

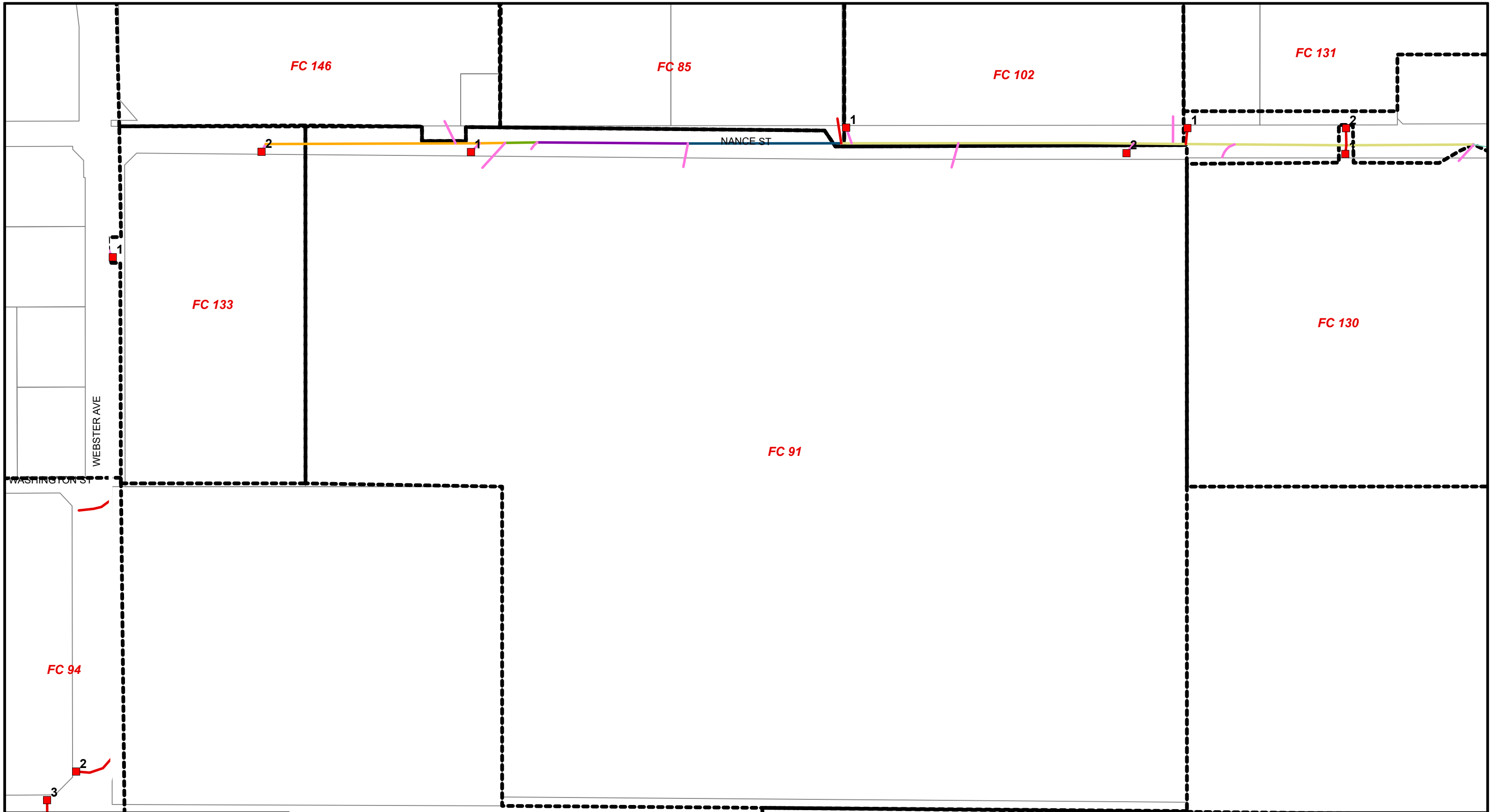
**Storm Water Flood Control Boundaries**

- Flood Control District Fund

**CITY OF PERRIS**  
PUBLIC WORKS DEPARTMENT

**FC 90**

Date Saved: 11/19/2025 11:47 AM



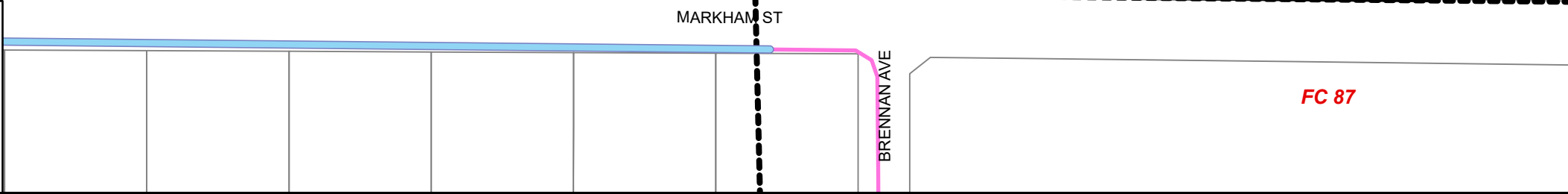
**Legend**

**Catch Basin**

- REGULAR CB

**Storm Water Flood Control Boundaries**

- Flood Control District Fund

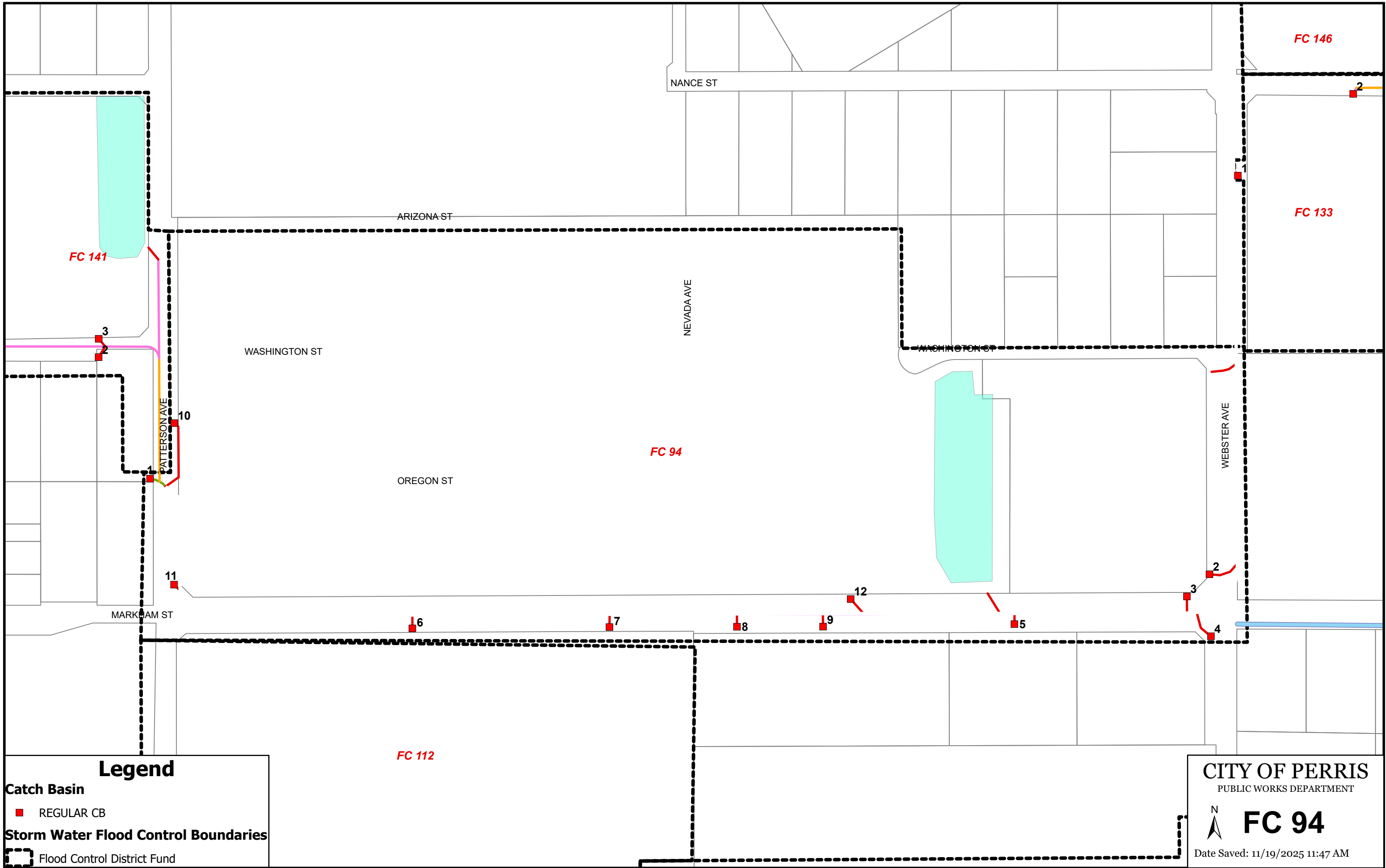


**CITY OF PERRIS**  
PUBLIC WORKS DEPARTMENT

**FC 91**

Date Saved: 11/19/2025 11:47 AM





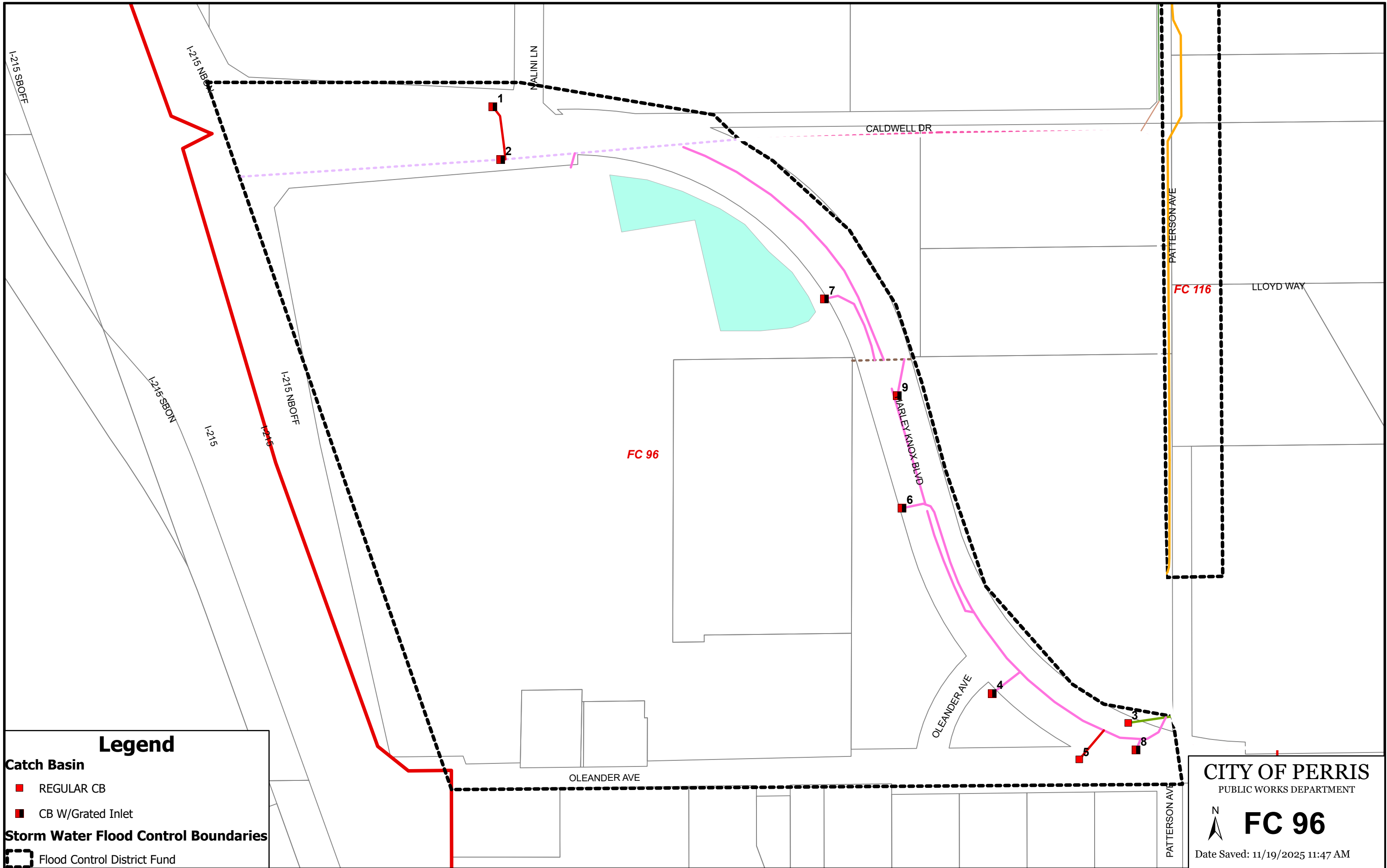
**Legend**

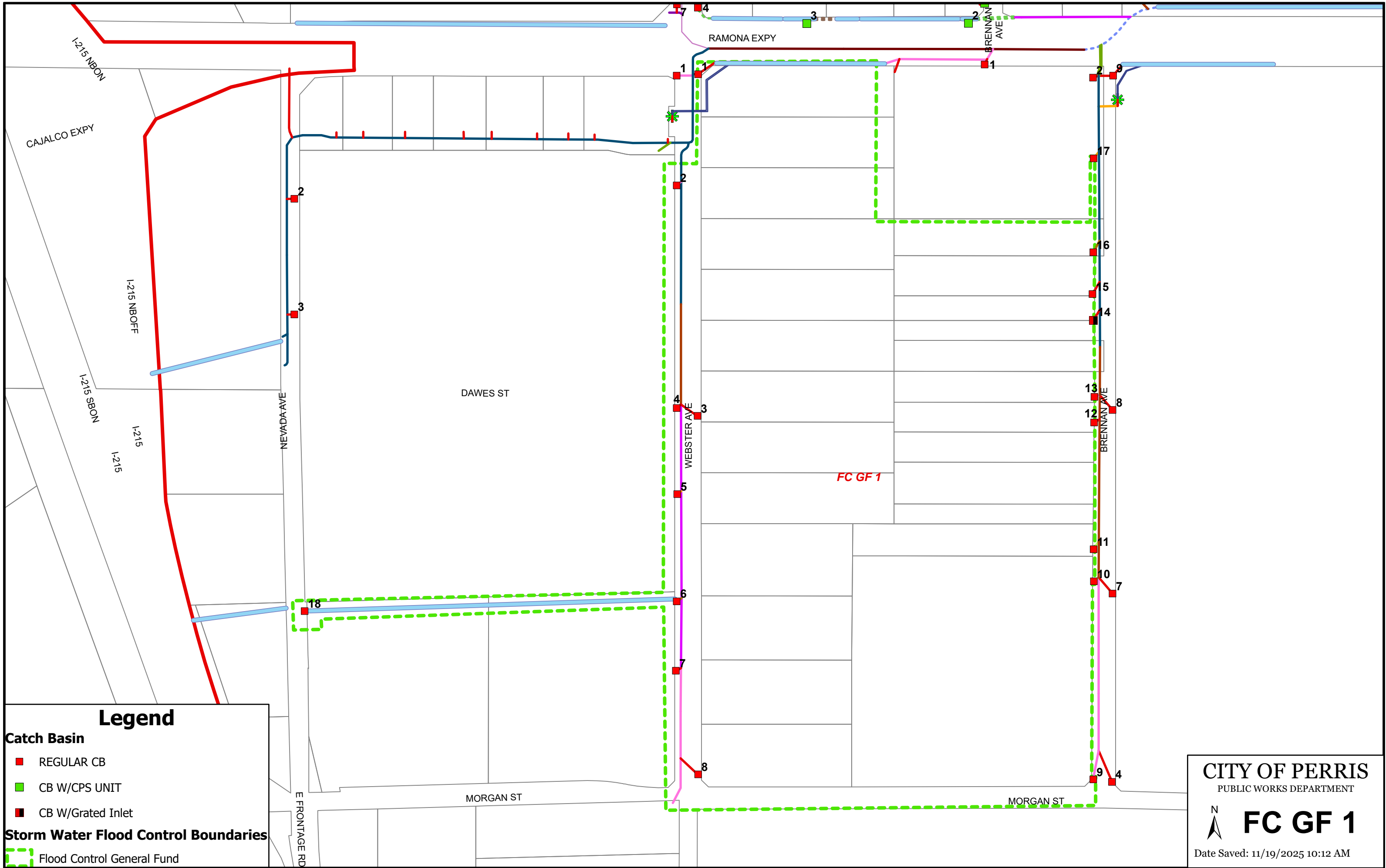
- Catch Basin**
- REGULAR CB
- Storm Water Flood Control Boundaries**
- ▭ Flood Control District Fund

CITY OF PERRIS  
PUBLIC WORKS DEPARTMENT

N  
**FC 94**

Date Saved: 11/19/2025 11:47 AM





**Legend**

**Catch Basin**

- REGULAR CB
- CB W/CPS UNIT
- CB W/Grated Inlet

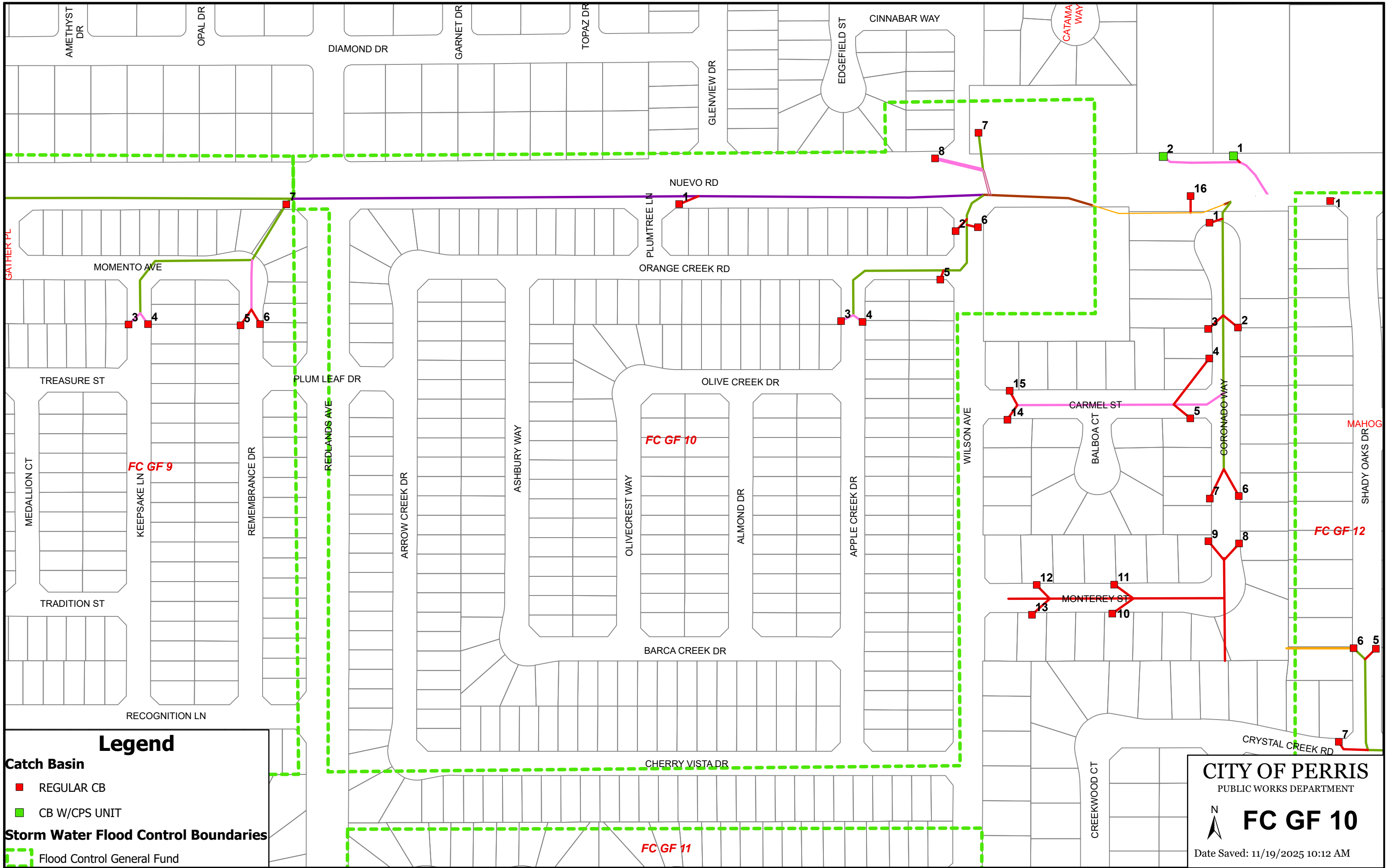
**Storm Water Flood Control Boundaries**

- Flood Control General Fund

**CITY OF PERRIS**  
PUBLIC WORKS DEPARTMENT

**FC GF 1**

Date Saved: 11/19/2025 10:12 AM



**Legend**

**Catch Basin**

- REGULAR CB
- CB W/CPS UNIT

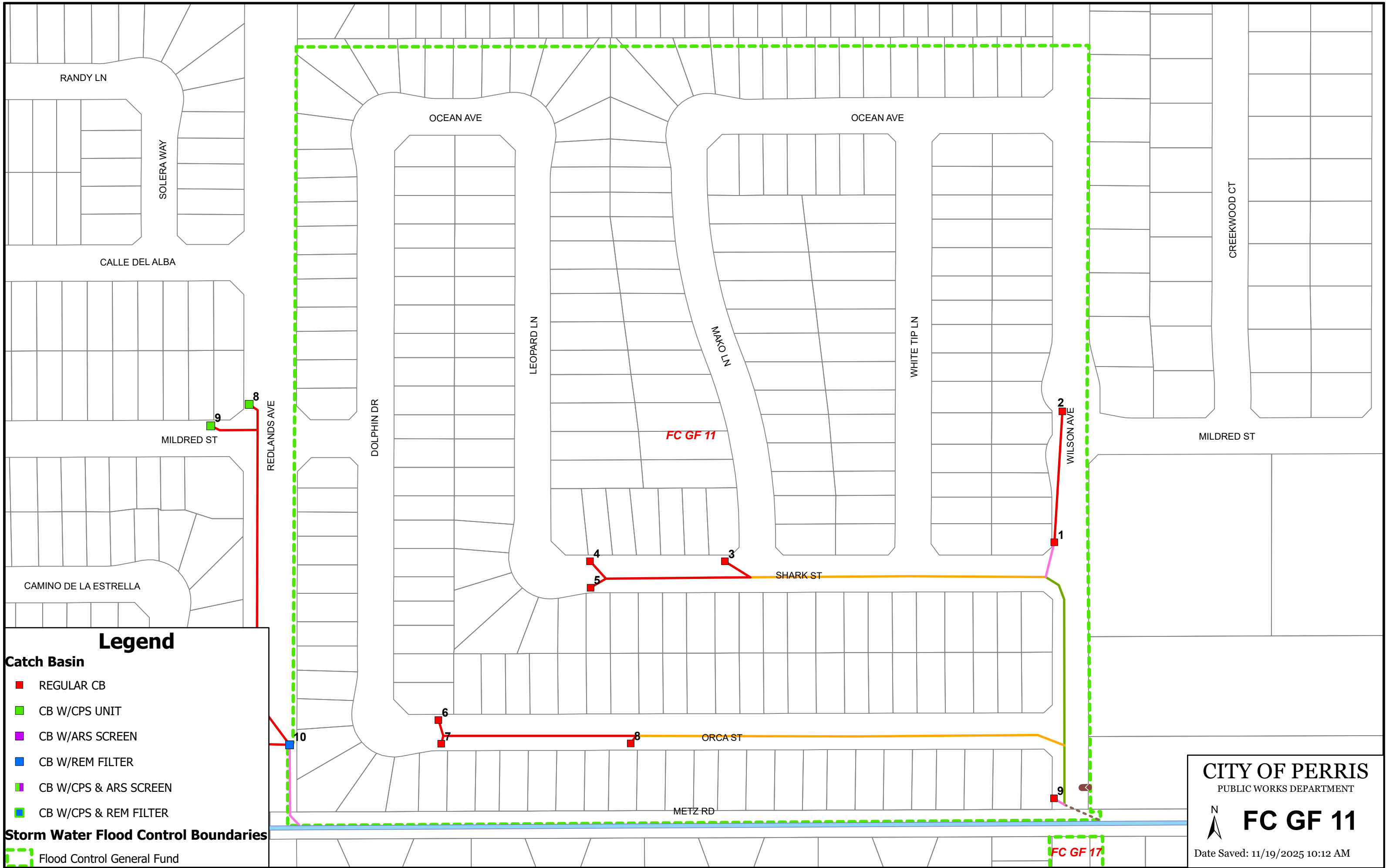
**Storm Water Flood Control Boundaries**

- Flood Control General Fund

**CITY OF PERRIS**  
PUBLIC WORKS DEPARTMENT

**FC GF 10**

Date Saved: 11/19/2025 10:12 AM



**Legend**

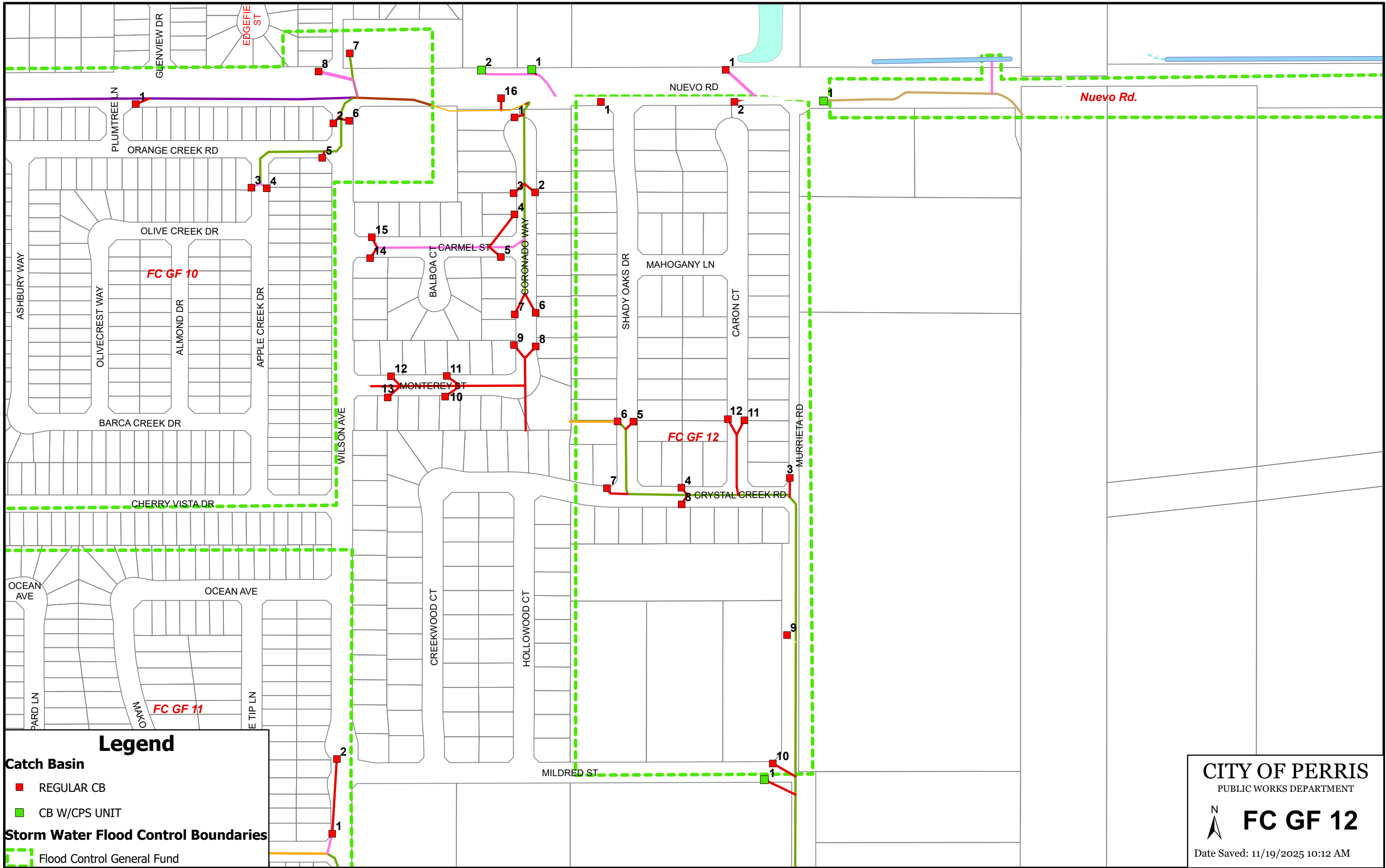
- Catch Basin**
- REGULAR CB
  - CB W/CPS UNIT
  - CB W/ARS SCREEN
  - CB W/REM FILTER
  - CB W/CPS & ARS SCREEN
  - CB W/CPS & REM FILTER

- Storm Water Flood Control Boundaries**
- Flood Control General Fund

**CITY OF PERRIS**  
 PUBLIC WORKS DEPARTMENT

**FC GF 11**

Date Saved: 11/19/2025 10:12 AM



**Legend**

- REGULAR CB
- CB W/CPS UNIT

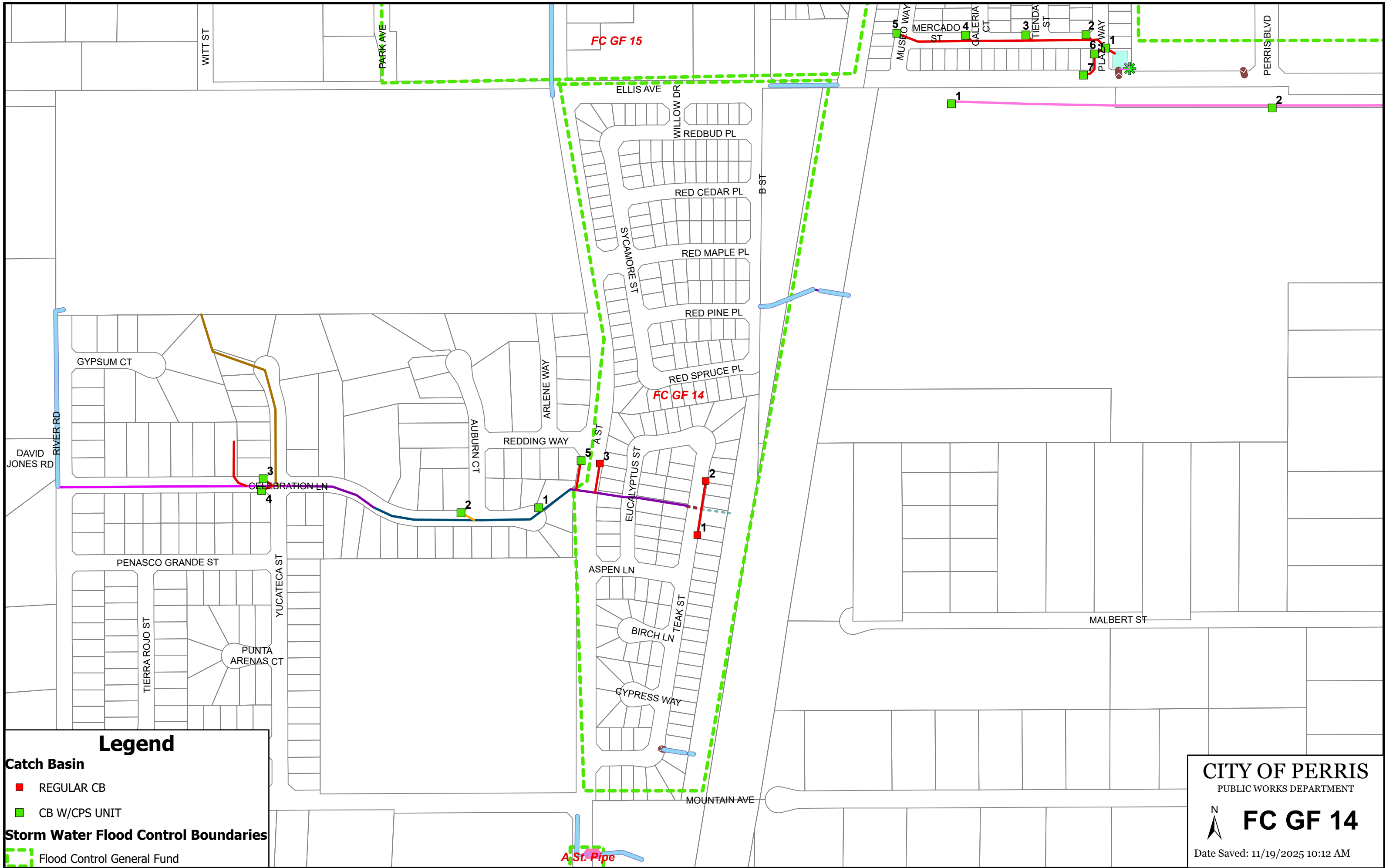
**Storm Water Flood Control Boundaries**

- Flood Control General Fund

**CITY OF PERRIS**  
PUBLIC WORKS DEPARTMENT

**FC GF 12**

Date Saved: 11/19/2025 10:12 AM



FC GF 15

FC GF 14

A St. Pipe

**Legend**

- REGULAR CB
- CB W/CPS UNIT

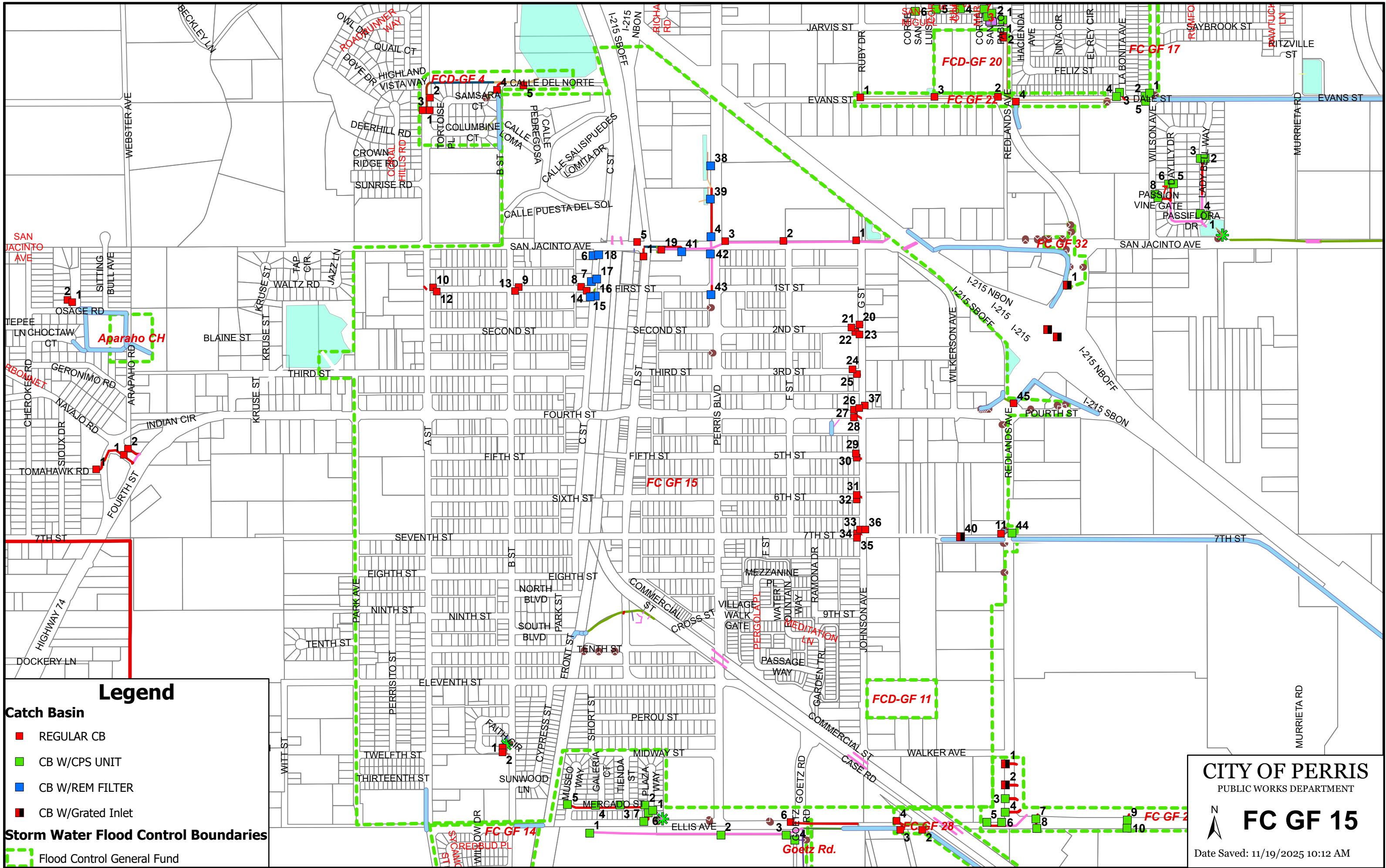
**Storm Water Flood Control Boundaries**

- Flood Control General Fund

**CITY OF PERRIS**  
PUBLIC WORKS DEPARTMENT

**FC GF 14**

Date Saved: 11/19/2025 10:12 AM



### Legend

- REGULAR CB
- CB W/CPS UNIT
- CB W/REM FILTER
- CB W/Grated Inlet

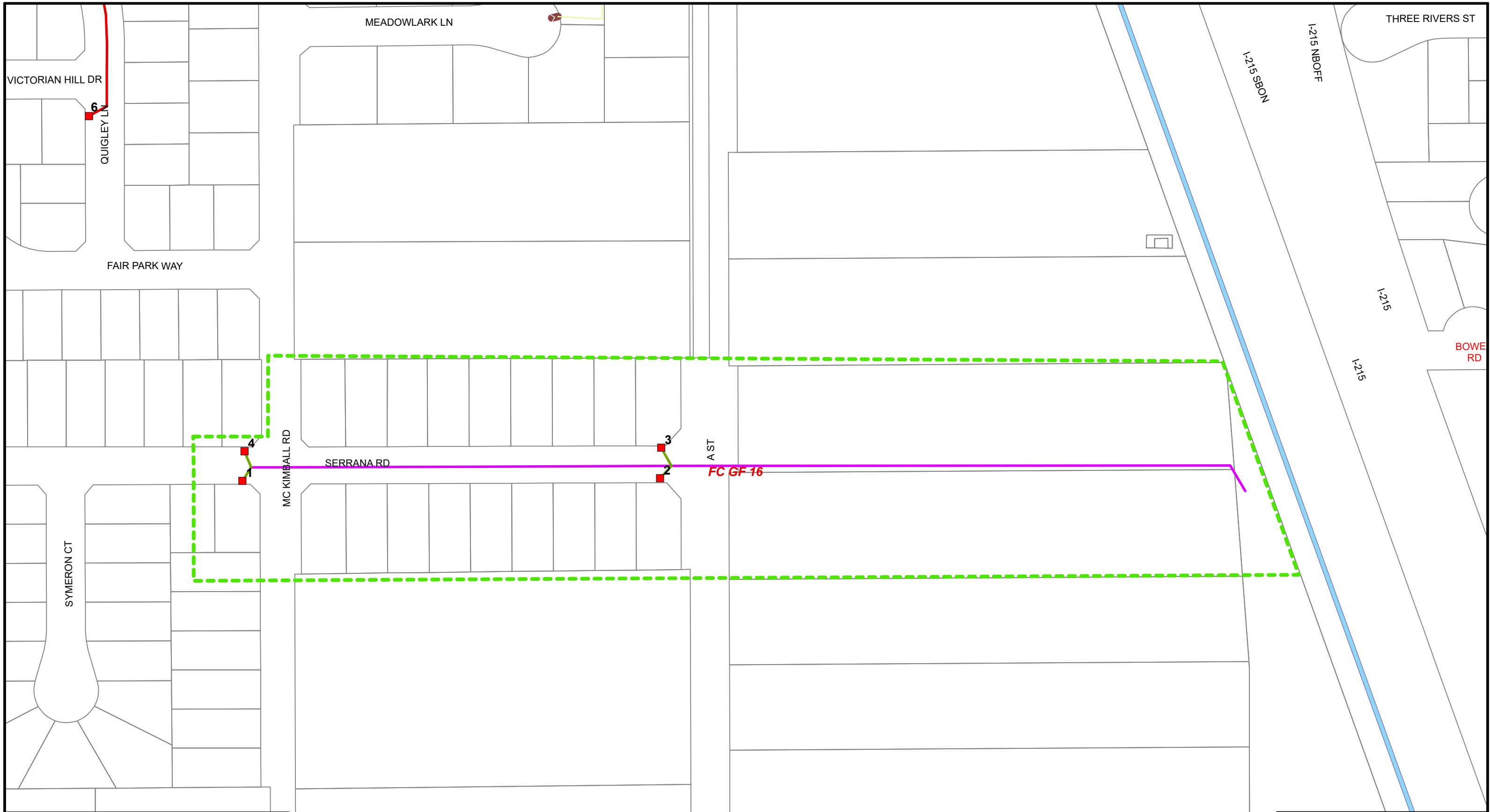
**Storm Water Flood Control Boundaries**

- Flood Control General Fund

**CITY OF PERRIS**  
PUBLIC WORKS DEPARTMENT

**FC GF 15**

Date Saved: 11/19/2025 10:12 AM



**Legend**

**Catch Basin**

- REGULAR CB

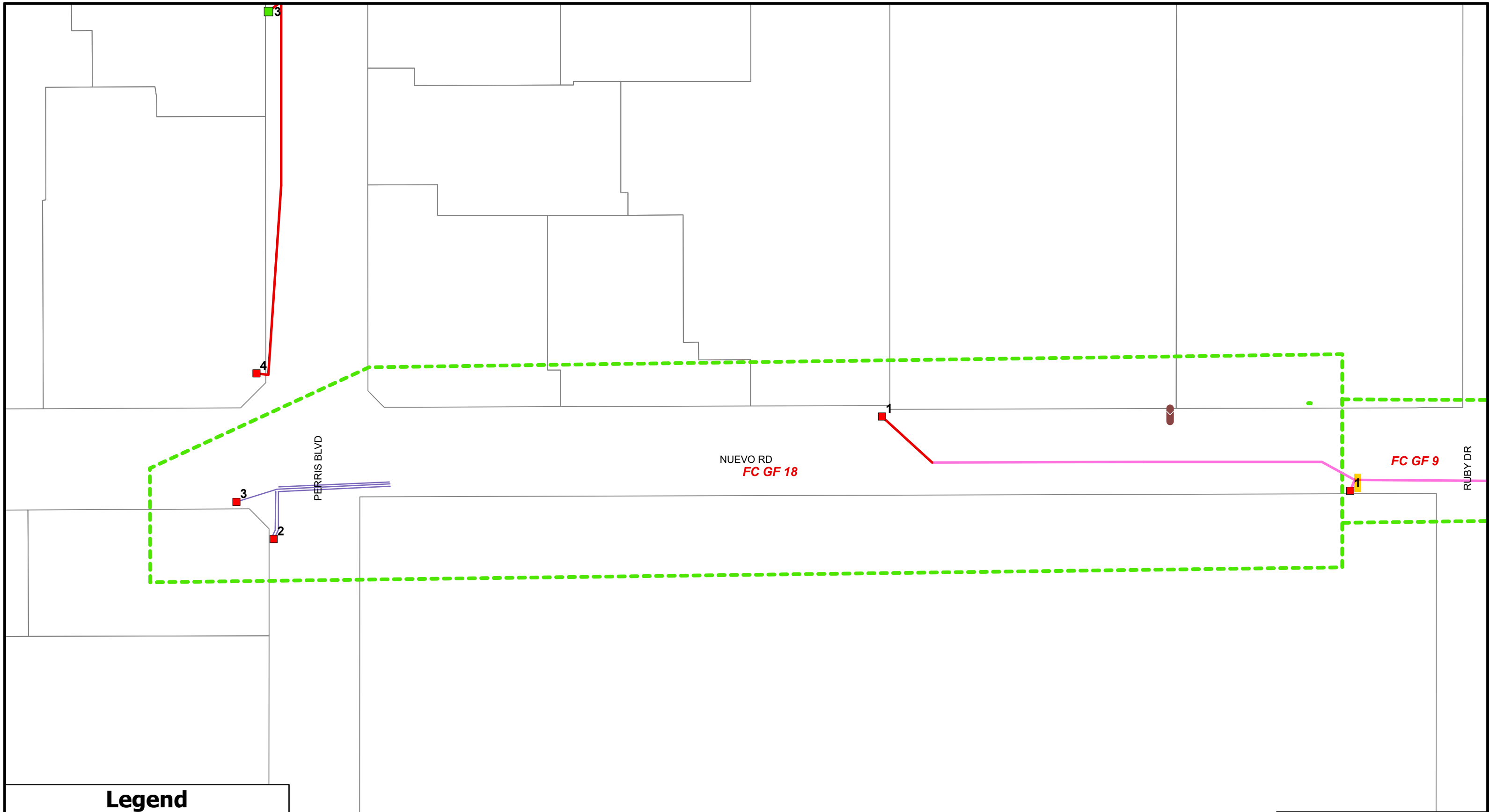
**Storm Water Flood Control Boundaries**

- Flood Control General Fund

**CITY OF PERRIS**  
PUBLIC WORKS DEPARTMENT

**FC GF 16**

Date Saved: 11/19/2025 10:12 AM



**Legend**

**Catch Basin**

- REGULAR CB
- CB W/CPS UNIT

**Storm Water Flood Control Boundaries**

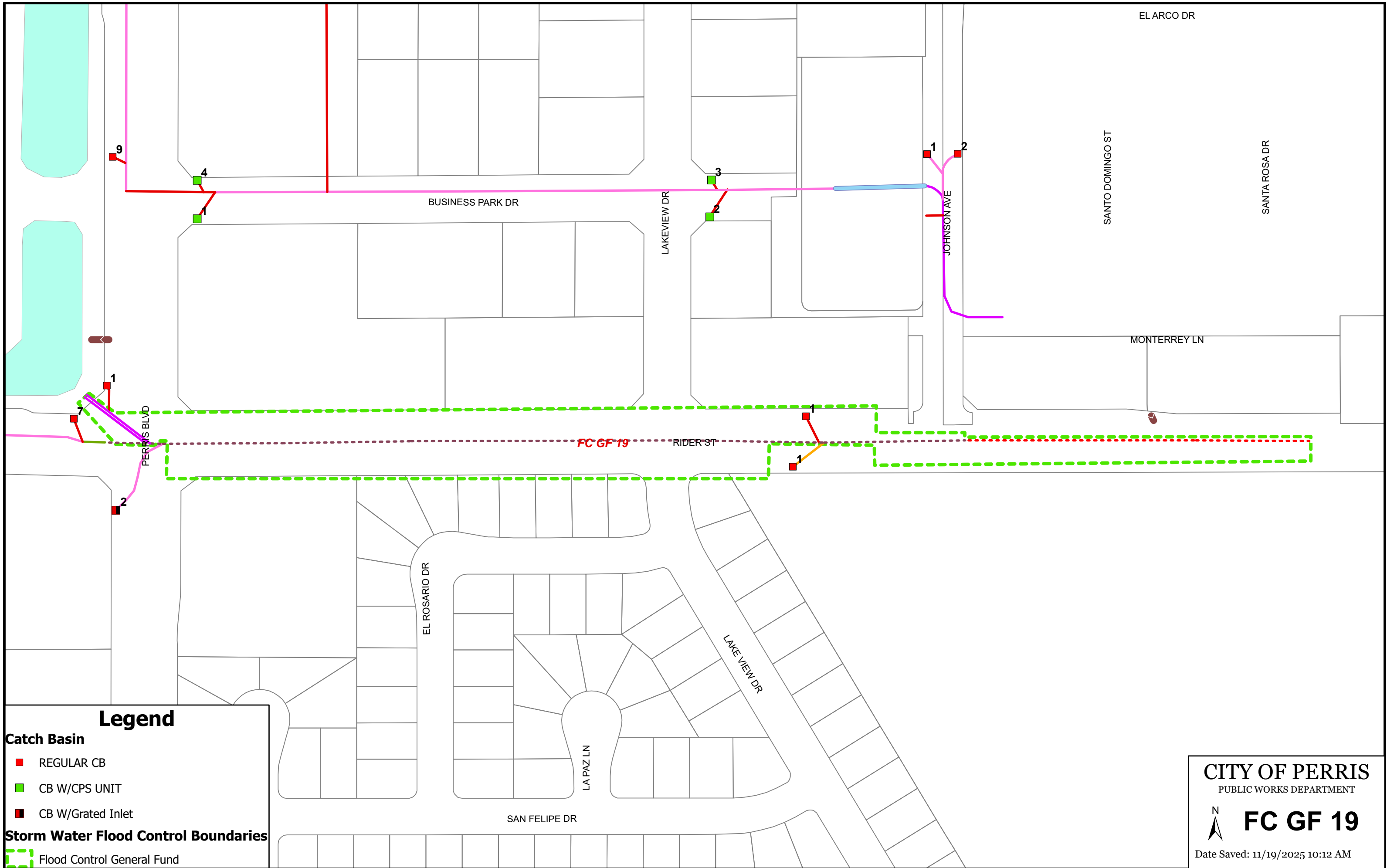
- Flood Control General Fund

**CITY OF PERRIS**  
PUBLIC WORKS DEPARTMENT

N  
↑

**FC GF 18**

Date Saved: 11/19/2025 10:12 AM



**Legend**

**Catch Basin**

- REGULAR CB
- CB W/CPS UNIT
- CB W/Grated Inlet

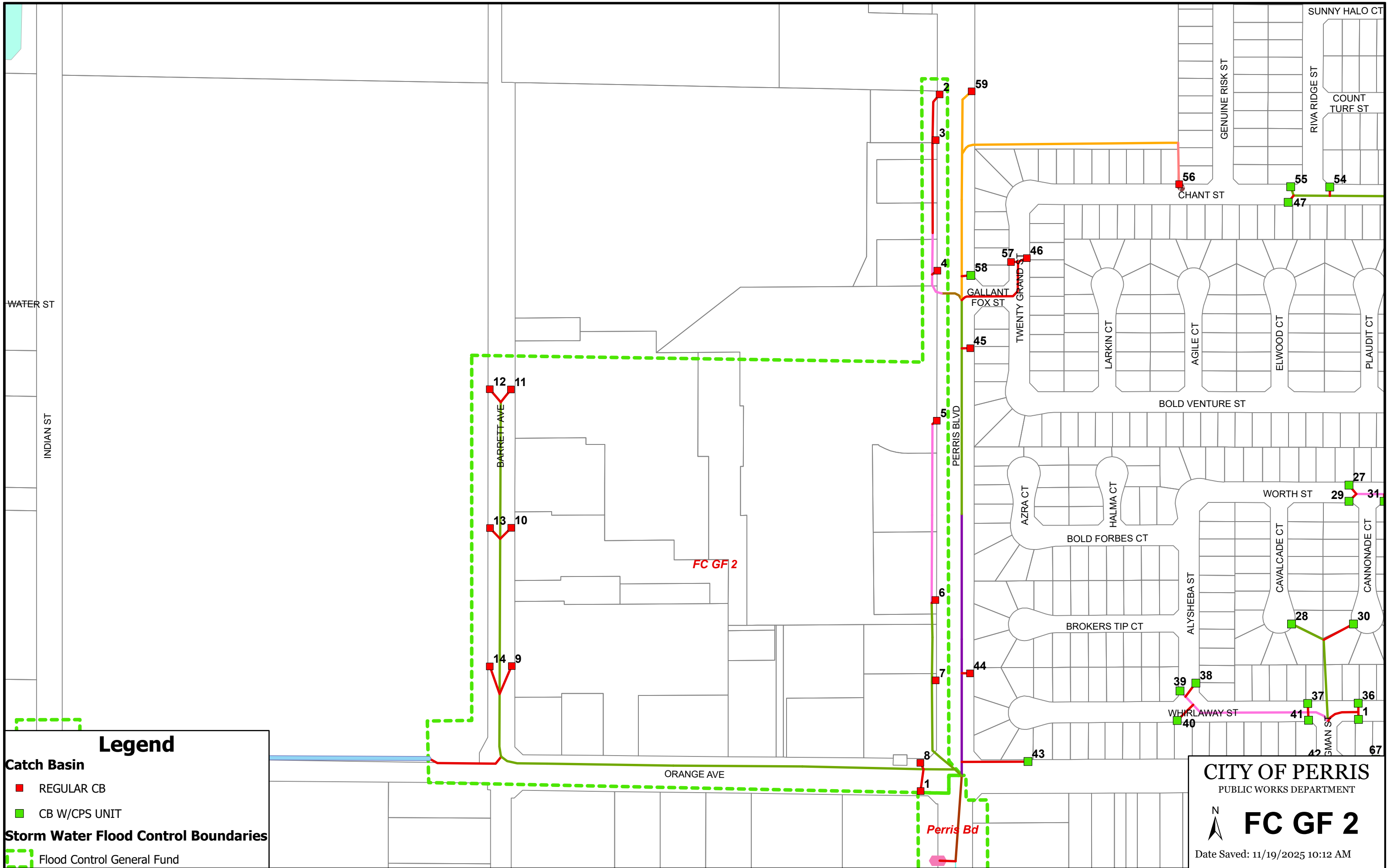
**Storm Water Flood Control Boundaries**

- Flood Control General Fund

**CITY OF PERRIS**  
PUBLIC WORKS DEPARTMENT

**FC GF 19**

Date Saved: 11/19/2025 10:12 AM



**Legend**

**Catch Basin**

- REGULAR CB
- CB W/CPS UNIT

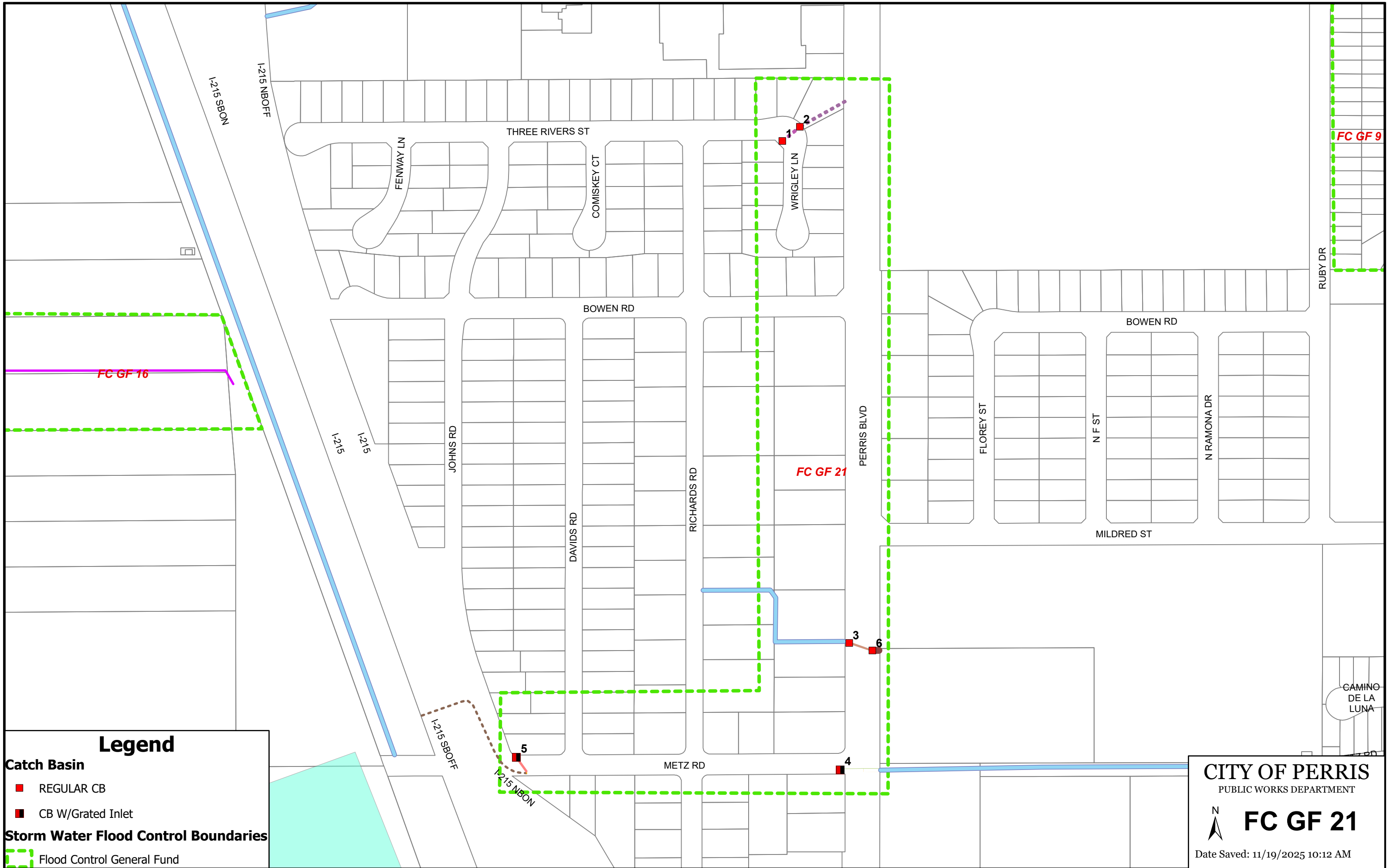
**Storm Water Flood Control Boundaries**

- Flood Control General Fund

**CITY OF PERRIS**  
PUBLIC WORKS DEPARTMENT

**FC GF 2**

Date Saved: 11/19/2025 10:12 AM



**Legend**

**Catch Basin**

- REGULAR CB
- CB W/Grated Inlet

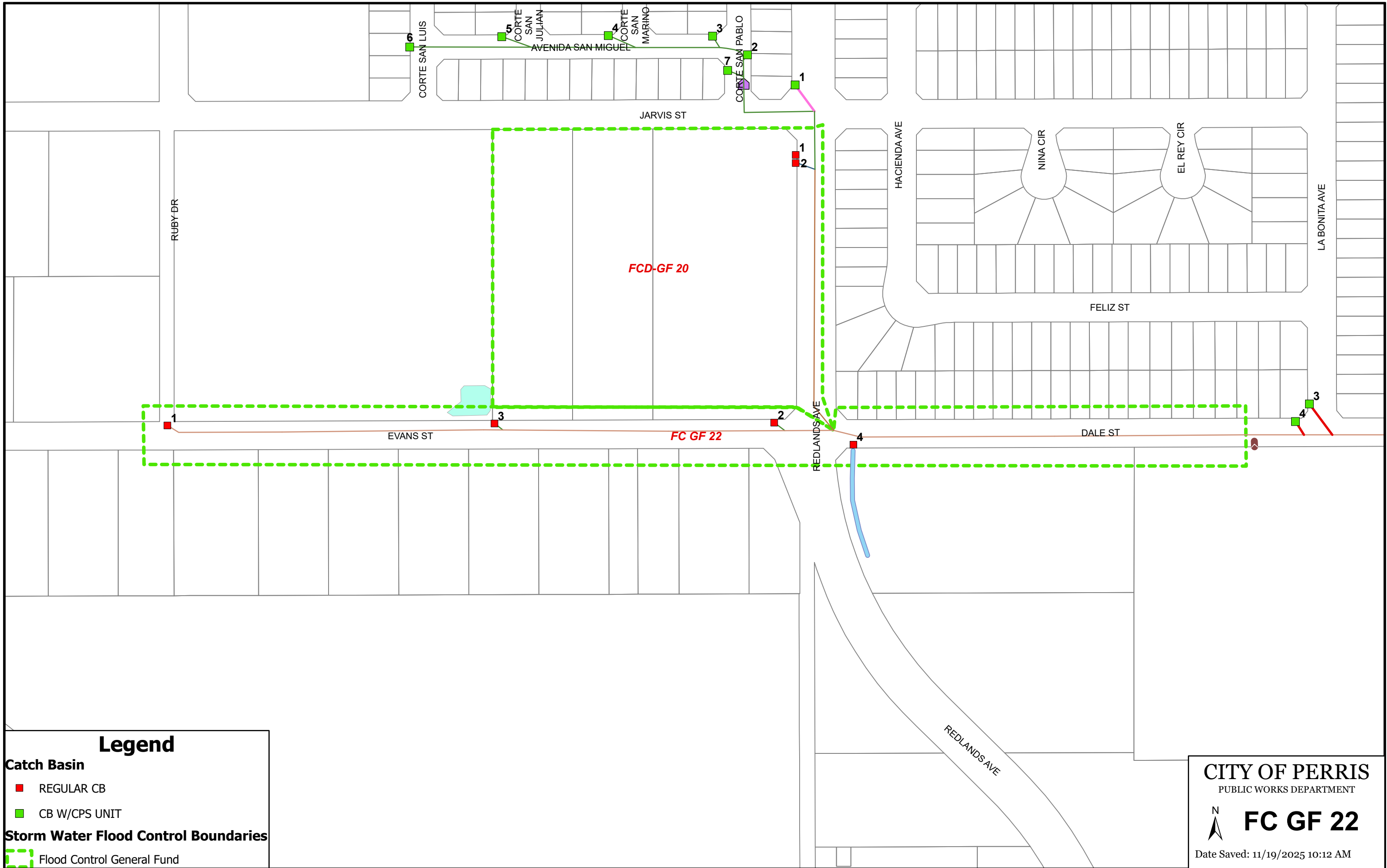
**Storm Water Flood Control Boundaries**

- Flood Control General Fund

**CITY OF PERRIS**  
PUBLIC WORKS DEPARTMENT

**FC GF 21**

Date Saved: 11/19/2025 10:12 AM



**Legend**

**Catch Basin**

- REGULAR CB
- CB W/CPS UNIT

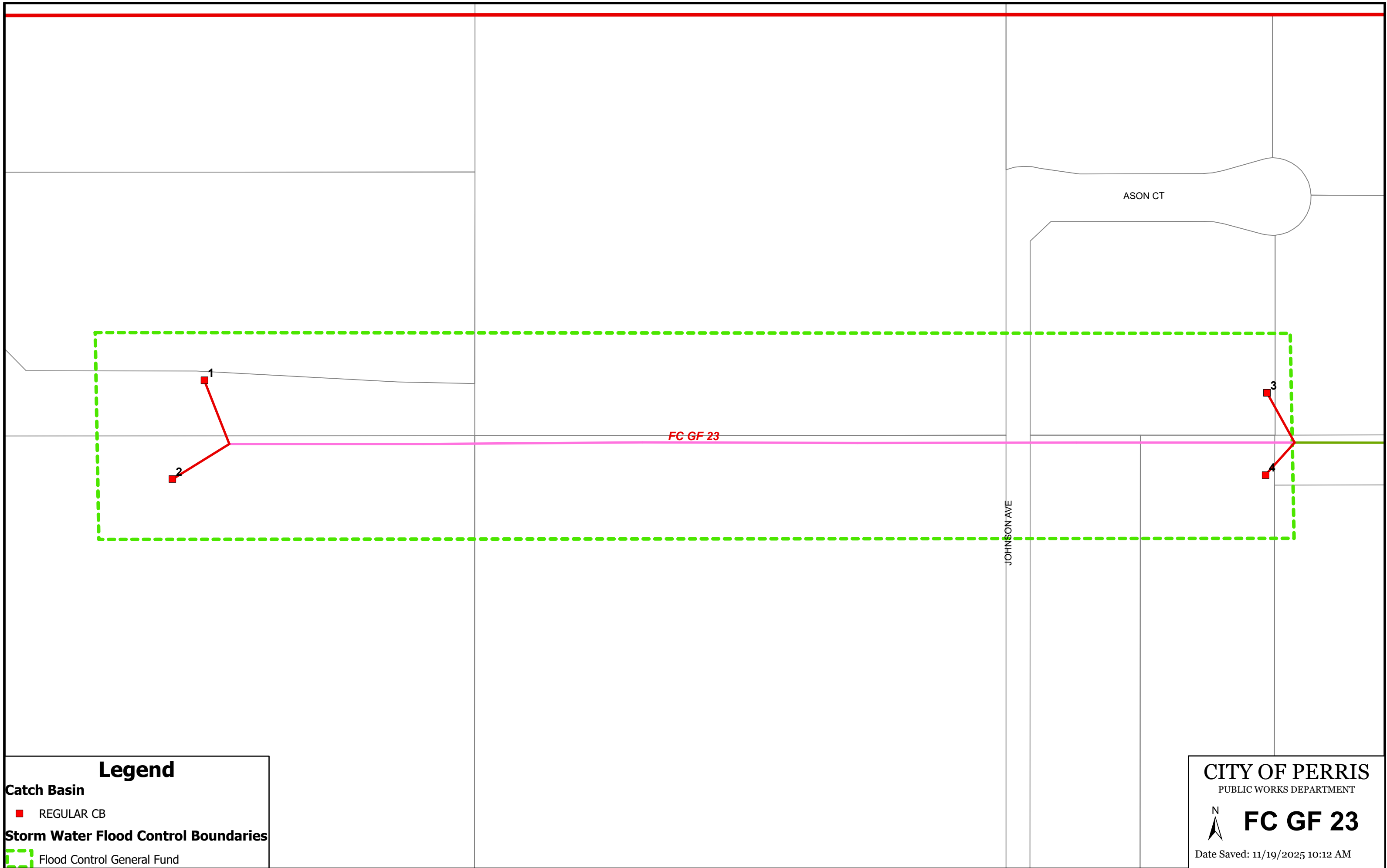
**Storm Water Flood Control Boundaries**

- Flood Control General Fund

**CITY OF PERRIS**  
PUBLIC WORKS DEPARTMENT

**FC GF 22**

Date Saved: 11/19/2025 10:12 AM



**Legend**

**Catch Basin**

- REGULAR CB

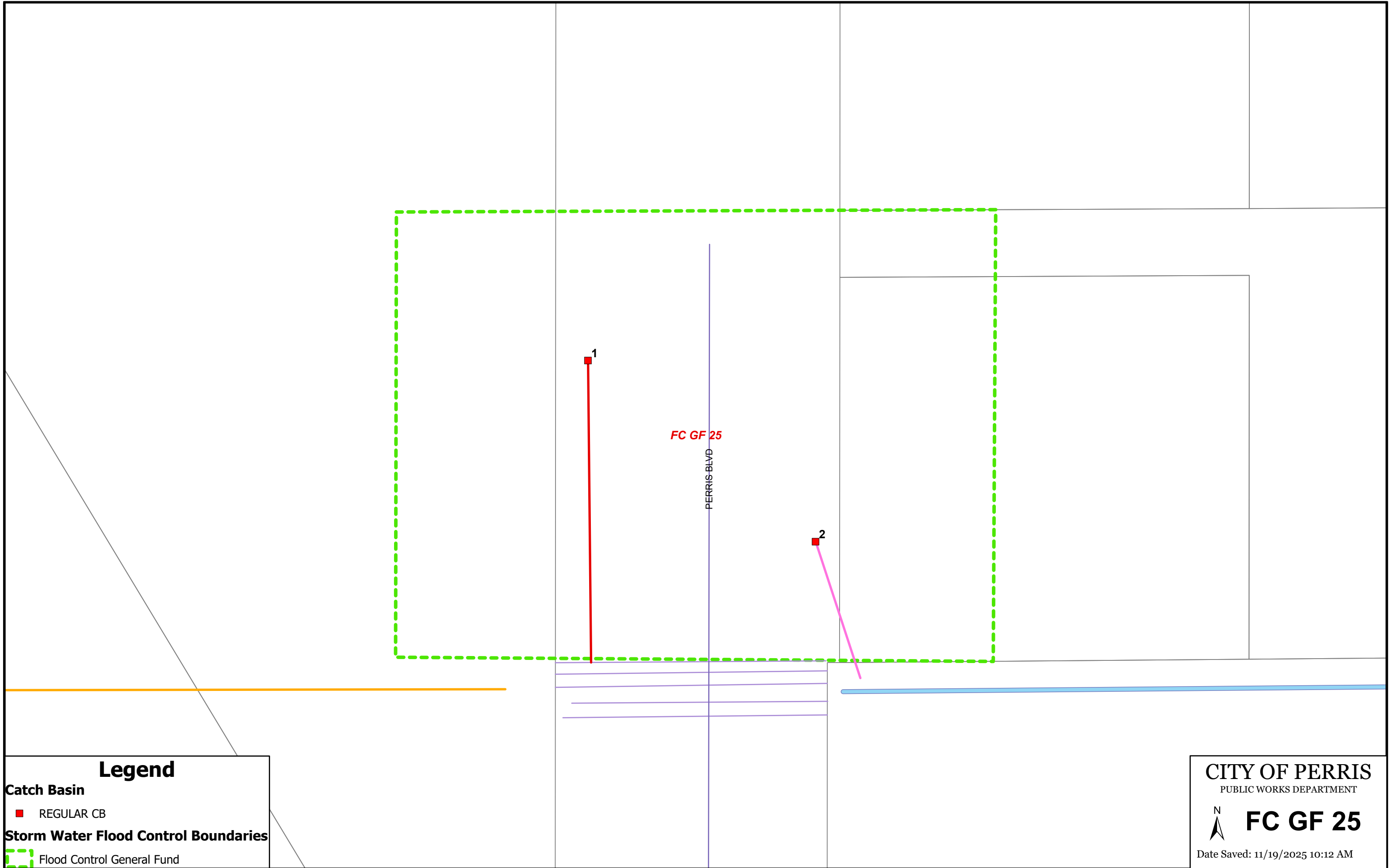
**Storm Water Flood Control Boundaries**

- Flood Control General Fund

**CITY OF PERRIS**  
PUBLIC WORKS DEPARTMENT

**FC GF 23**

Date Saved: 11/19/2025 10:12 AM



**Legend**

**Catch Basin**

- REGULAR CB

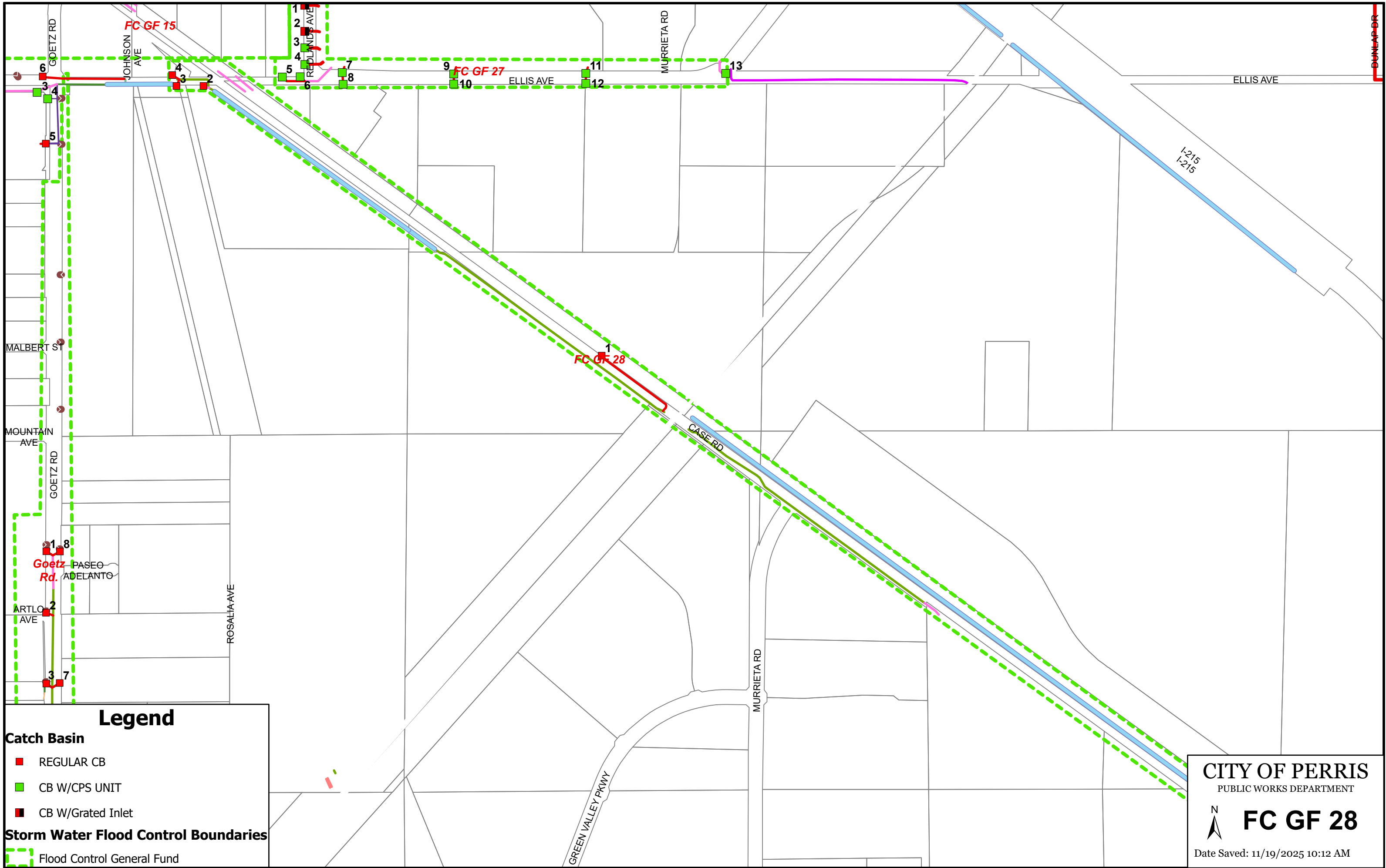
**Storm Water Flood Control Boundaries**

- Flood Control General Fund

**CITY OF PERRIS**  
PUBLIC WORKS DEPARTMENT

**FC GF 25**

Date Saved: 11/19/2025 10:12 AM



**Legend**

**Catch Basin**

- REGULAR CB
- CB W/CPS UNIT
- CB W/Grated Inlet

**Storm Water Flood Control Boundaries**

- Flood Control General Fund

**CITY OF PERRIS**  
PUBLIC WORKS DEPARTMENT

**FC GF 28**

Date Saved: 11/19/2025 10:12 AM



**Legend**

**Catch Basin**

- REGULAR CB

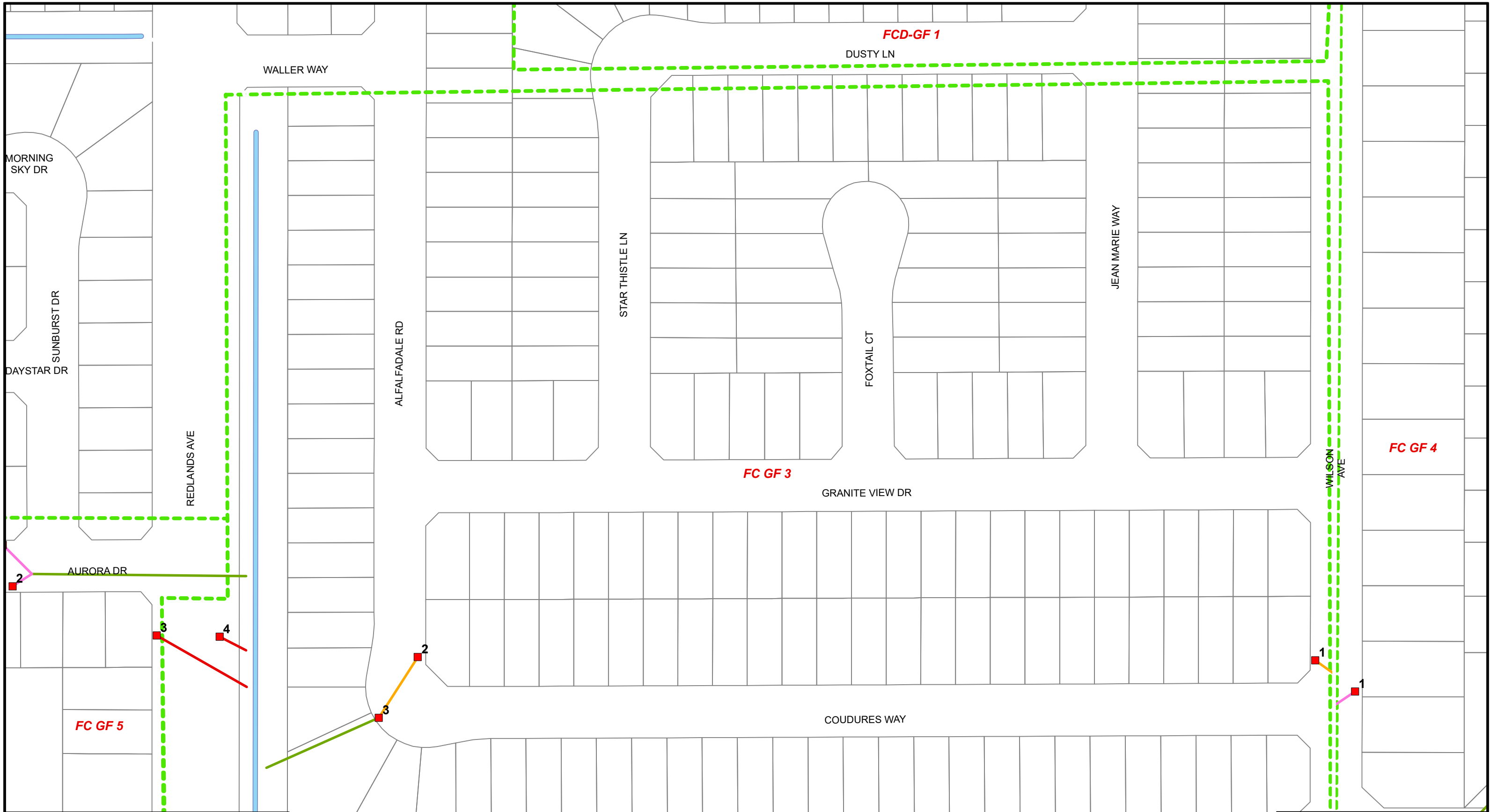
**Storm Water Flood Control Boundaries**

- Flood Control General Fund

**CITY OF PERRIS**  
PUBLIC WORKS DEPARTMENT

**FC GF 29**

Date Saved: 11/19/2025 10:12 AM



**Legend**

**Catch Basin**

- REGULAR CB

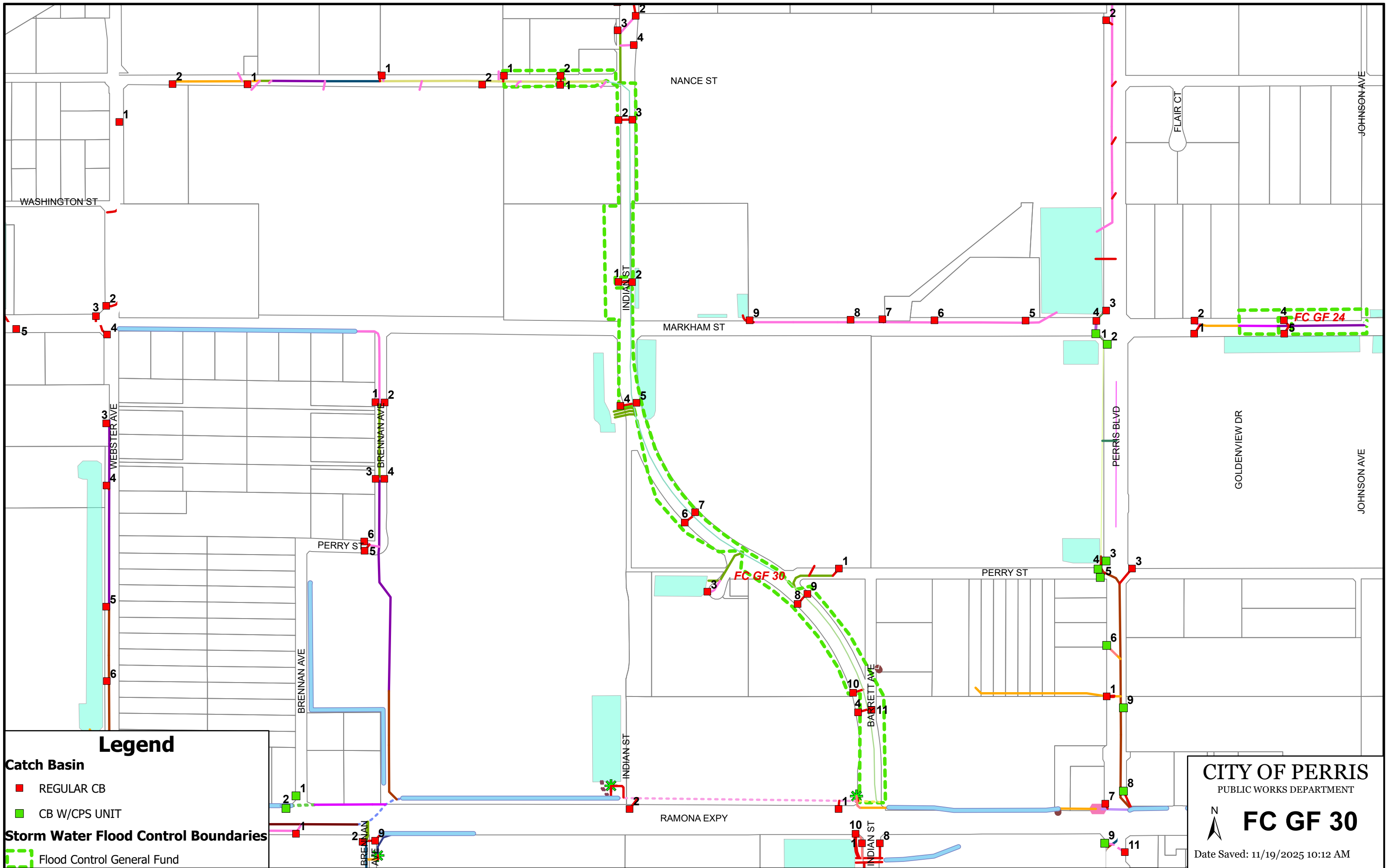
**Storm Water Flood Control Boundaries**

- Flood Control General Fund

**CITY OF PERRIS**  
PUBLIC WORKS DEPARTMENT

**FC GF 3**

Date Saved: 11/19/2025 10:12 AM



**Legend**

**Catch Basin**

- REGULAR CB
- CB W/CPS UNIT

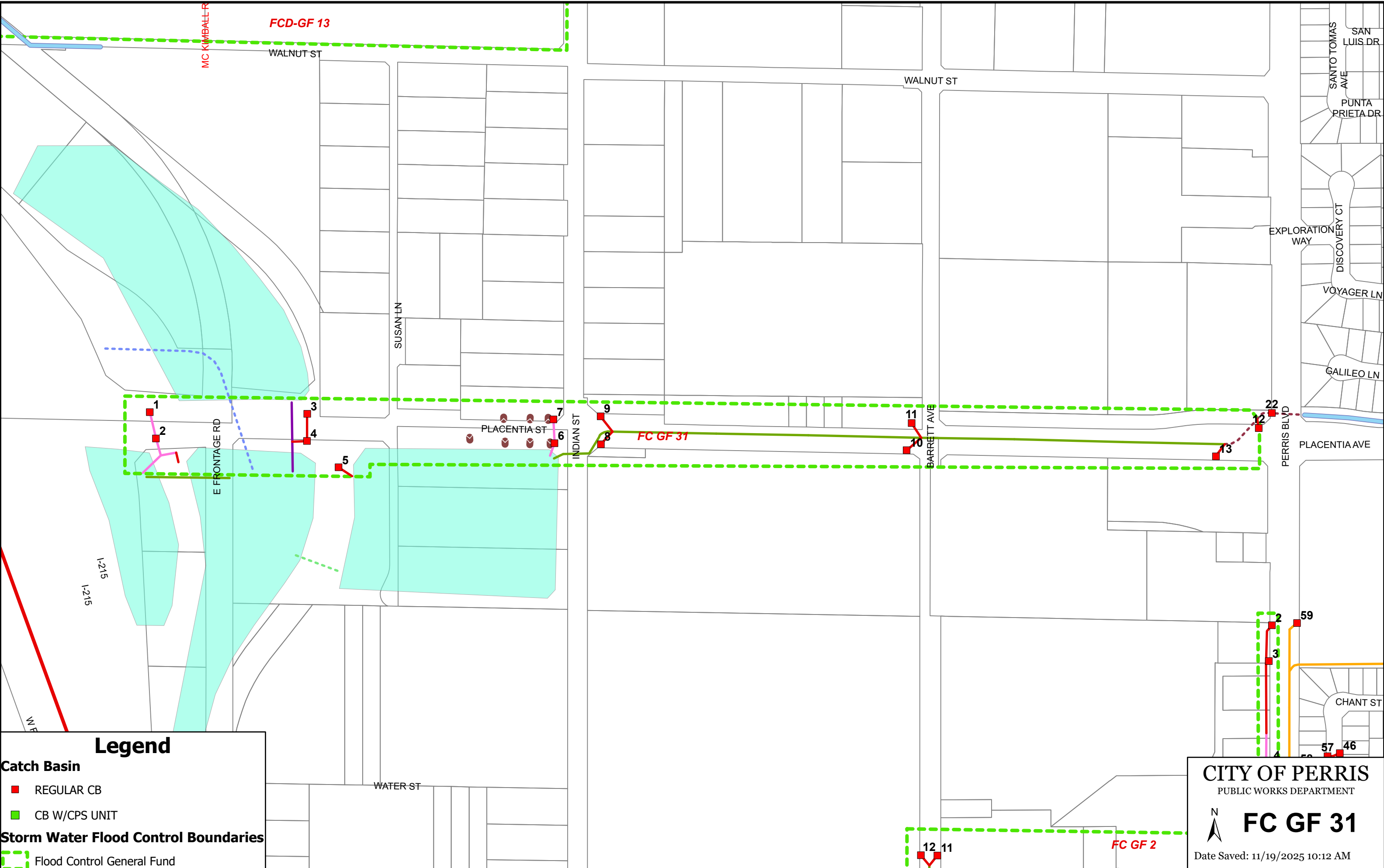
**Storm Water Flood Control Boundaries**

- Flood Control General Fund

**CITY OF PERRIS**  
PUBLIC WORKS DEPARTMENT

**FC GF 30**

Date Saved: 11/19/2025 10:12 AM



**Legend**

**Catch Basin**

- REGULAR CB
- CB W/CPS UNIT

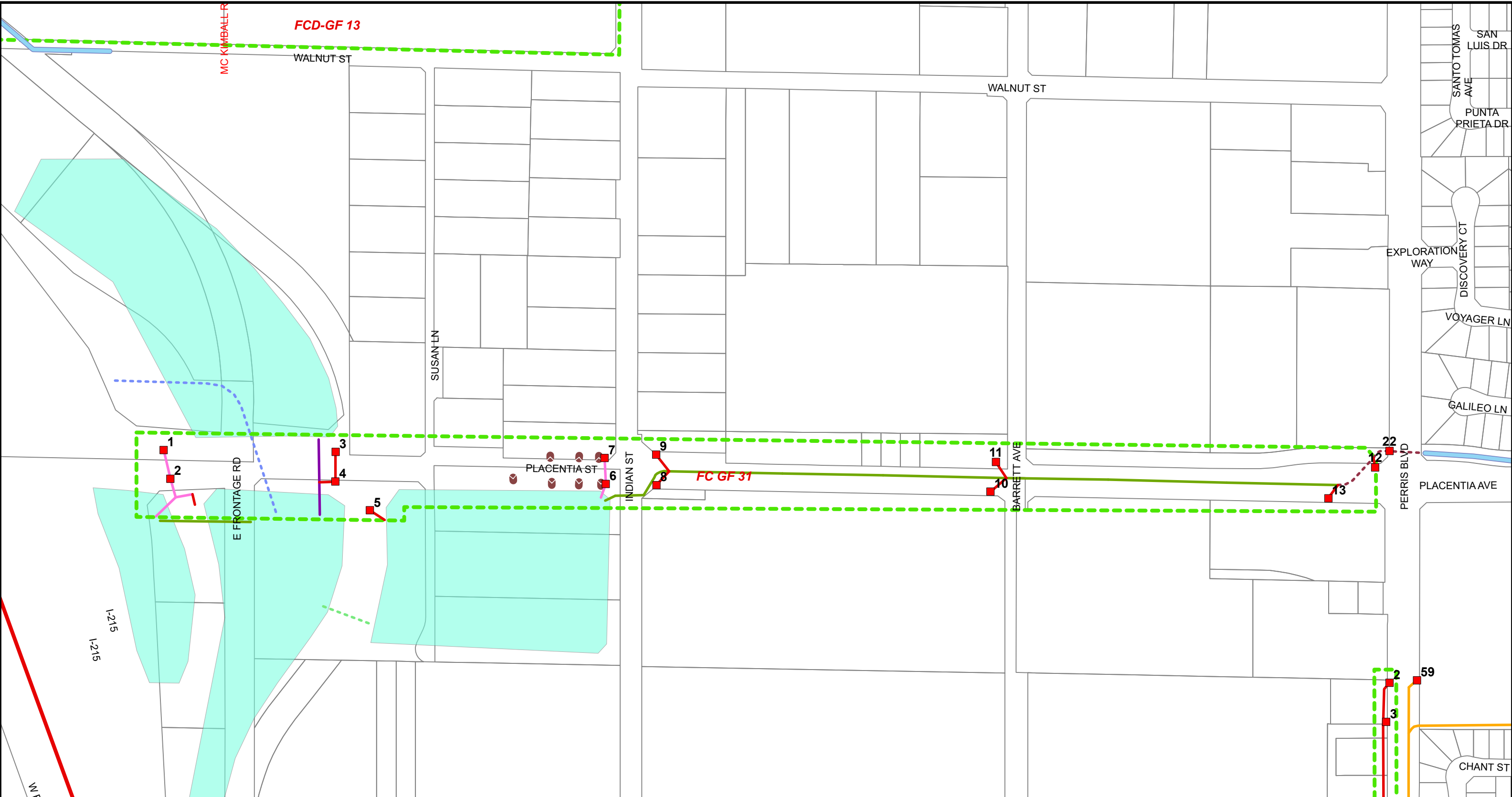
**Storm Water Flood Control Boundaries**

- Flood Control General Fund

**CITY OF PERRIS**  
PUBLIC WORKS DEPARTMENT

**FC GF 31**

Date Saved: 11/19/2025 10:12 AM



REDLANDS AVE

SAN JACINTO AVE

REDLANDS AVE

FC GF 32

1

### Legend

#### Catch Basin

■ CB W/Grated Inlet

#### Storm Water Flood Control Boundaries

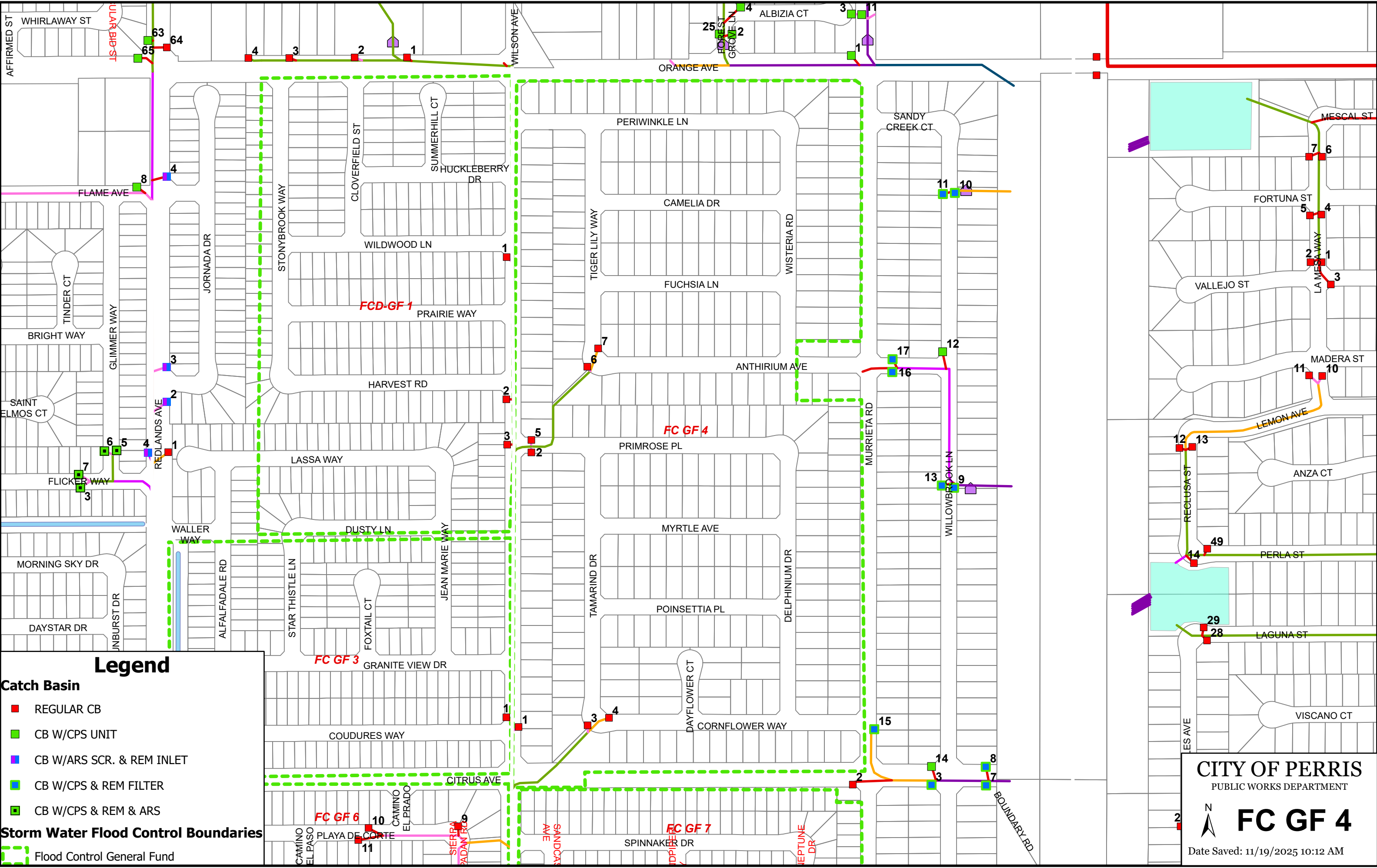
▬ Flood Control General Fund

CITY OF PERRIS  
PUBLIC WORKS DEPARTMENT



**FC GF 32**

Date Saved: 11/19/2025 10:12 AM



**Legend**

**Catch Basin**

- REGULAR CB
- CB W/CPS UNIT
- CB W/ARS SCR. & REM INLET
- CB W/CPS & REM FILTER
- CB W/CPS & REM & ARS

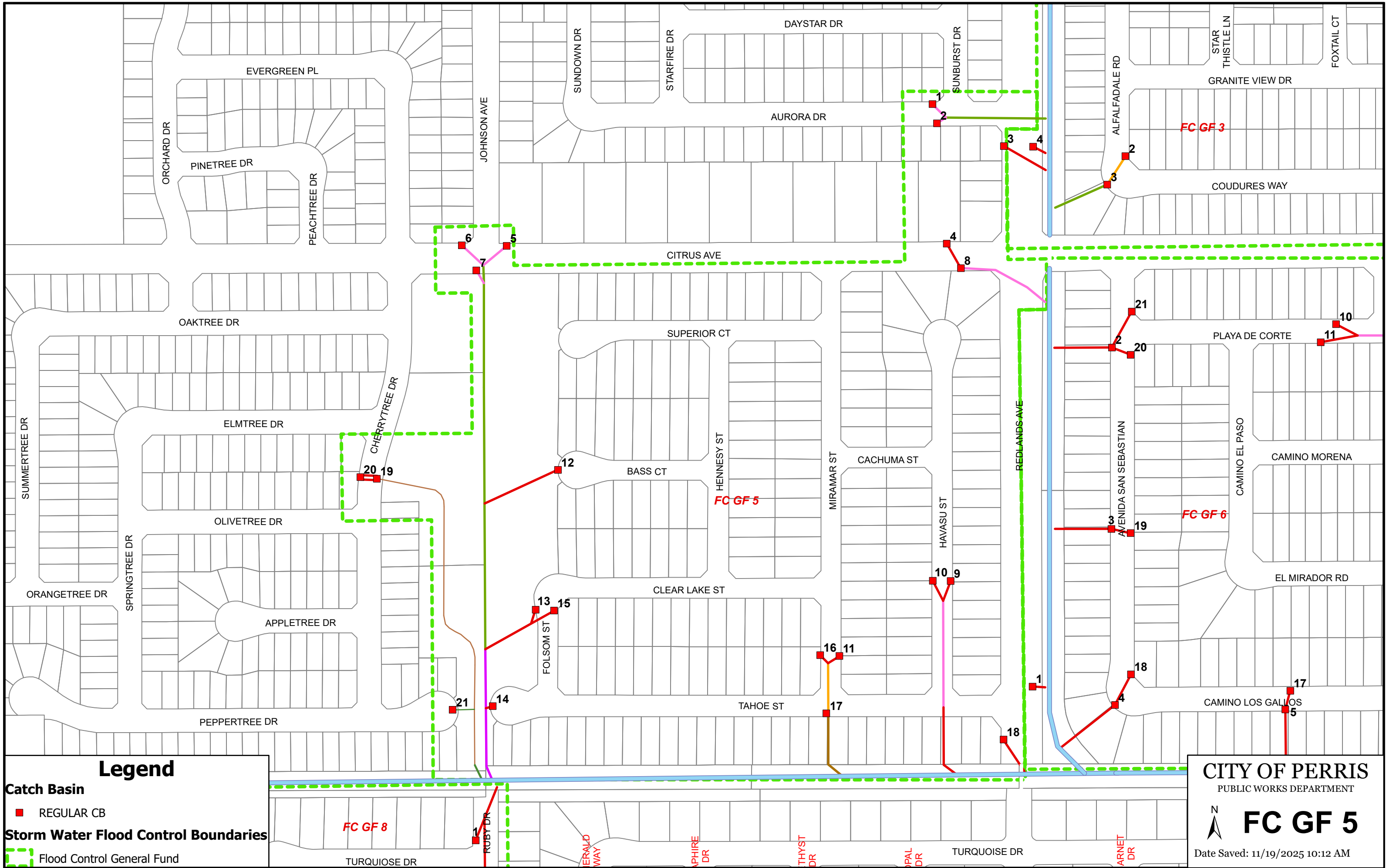
**Storm Water Flood Control Boundaries**

- - - Flood Control General Fund

**CITY OF PERRIS**  
PUBLIC WORKS DEPARTMENT

**FC GF 4**

Date Saved: 11/19/2025 10:12 AM



**Legend**

**Catch Basin**

- REGULAR CB

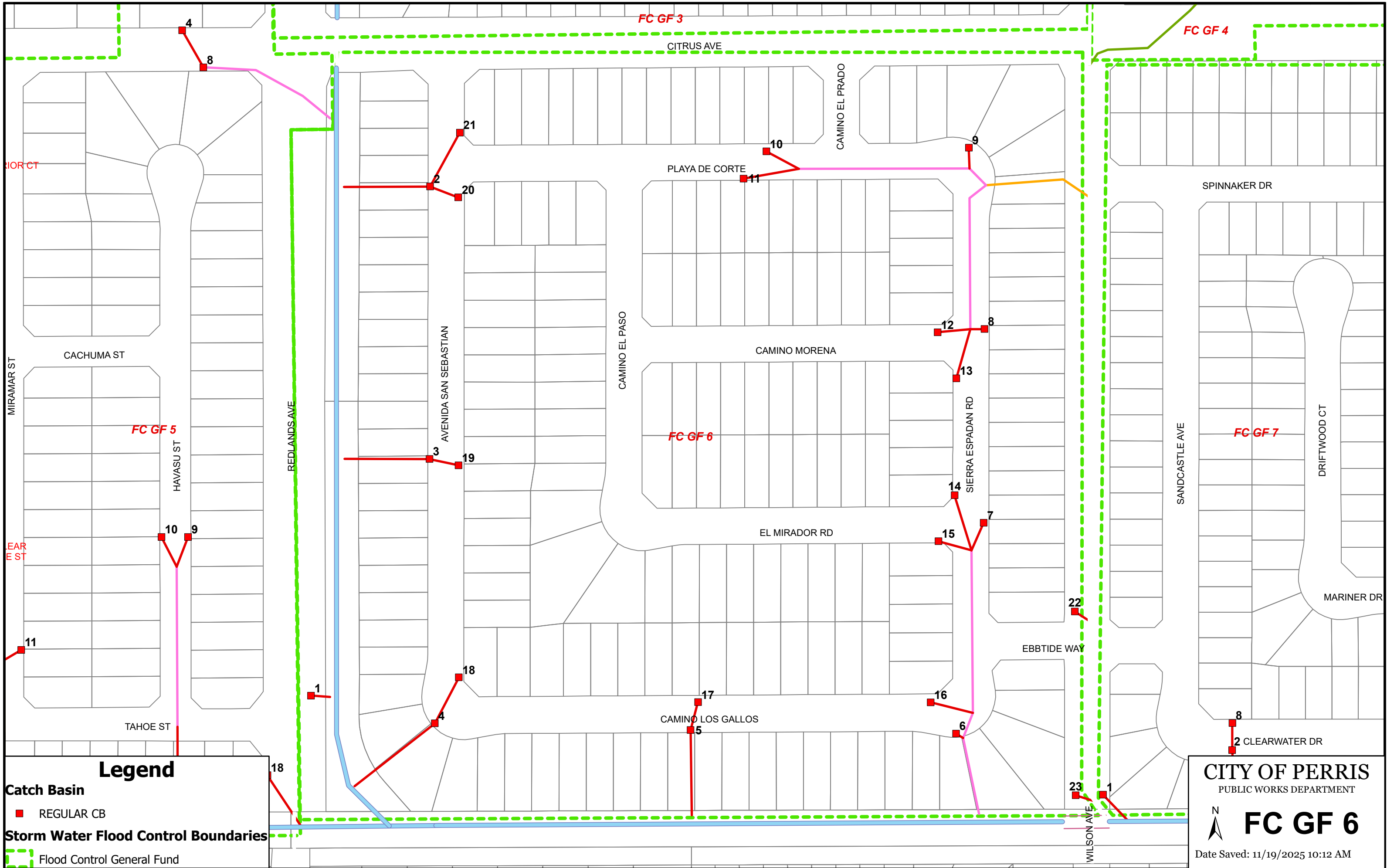
**Storm Water Flood Control Boundaries**

- Flood Control General Fund

**CITY OF PERRIS**  
PUBLIC WORKS DEPARTMENT

**FC GF 5**

Date Saved: 11/19/2025 10:12 AM



**Legend**

**Catch Basin**

- REGULAR CB

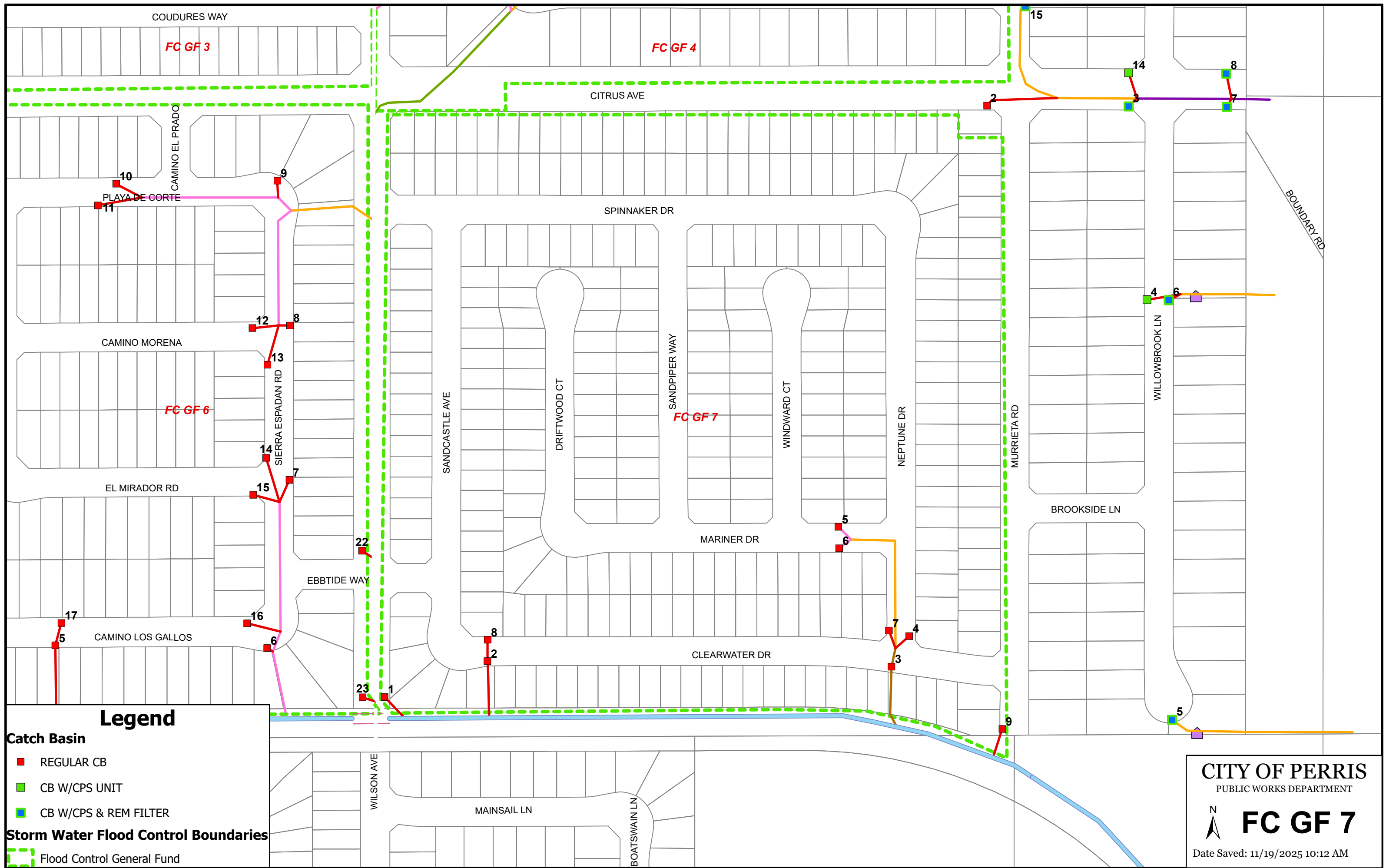
**Storm Water Flood Control Boundaries**

- Flood Control General Fund

**CITY OF PERRIS**  
PUBLIC WORKS DEPARTMENT

**FC GF 6**

Date Saved: 11/19/2025 10:12 AM



FC GF 3

FC GF 4

FC GF 6

FC GF 7

**Legend**

- Catch Basin**
- REGULAR CB
  - CB W/CPS UNIT
  - CB W/CPS & REM FILTER
- Storm Water Flood Control Boundaries**
- - - Flood Control General Fund

CITY OF PERRIS  
PUBLIC WORKS DEPARTMENT

**FC GF 7**

Date Saved: 11/19/2025 10:12 AM



**Legend**

**Catch Basin**

- REGULAR CB

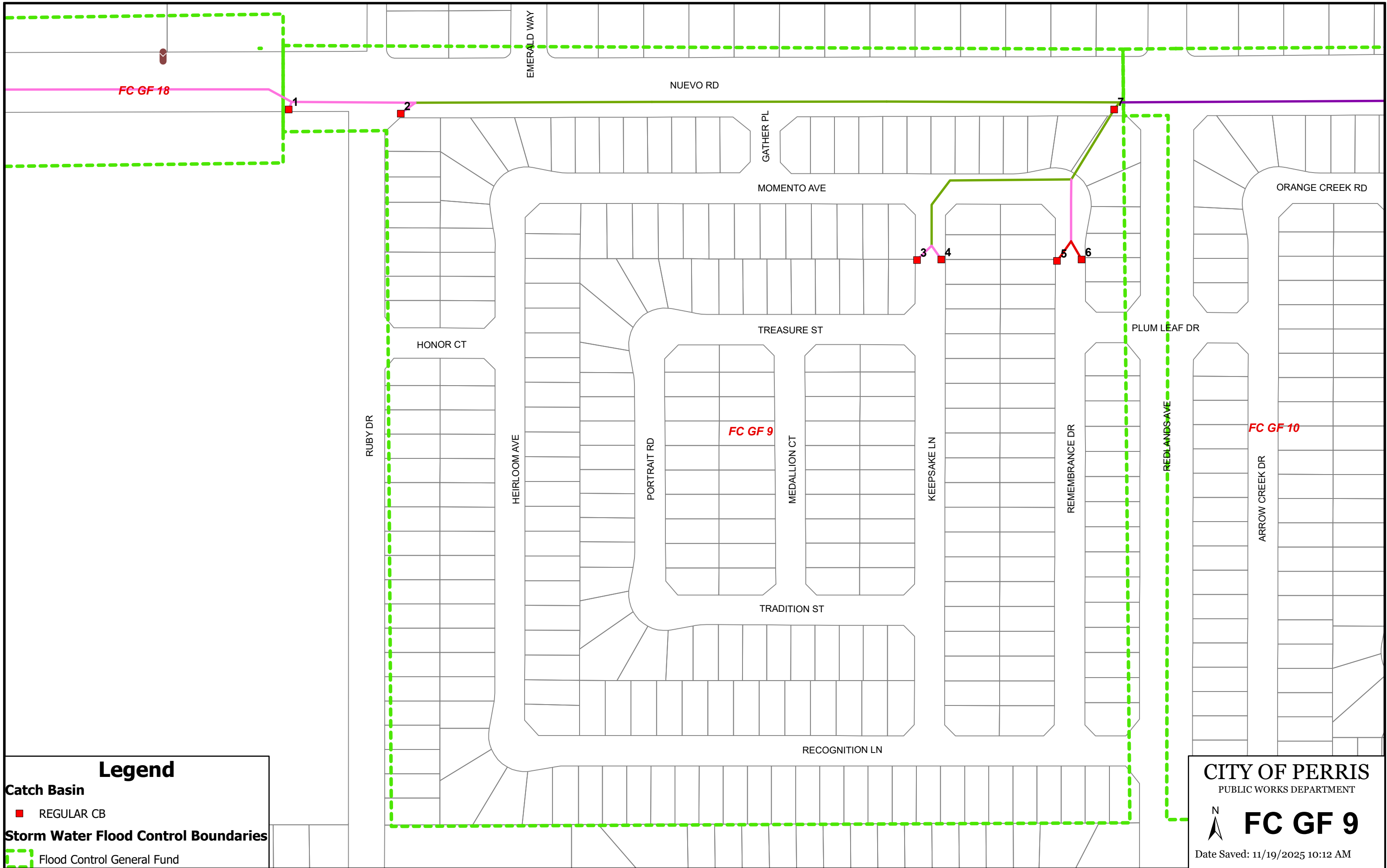
**Storm Water Flood Control Boundaries**

- Flood Control General Fund

**CITY OF PERRIS**  
PUBLIC WORKS DEPARTMENT

**FC GF 8**

Date Saved: 11/19/2025 10:12 AM



**Legend**

**Catch Basin**

- REGULAR CB

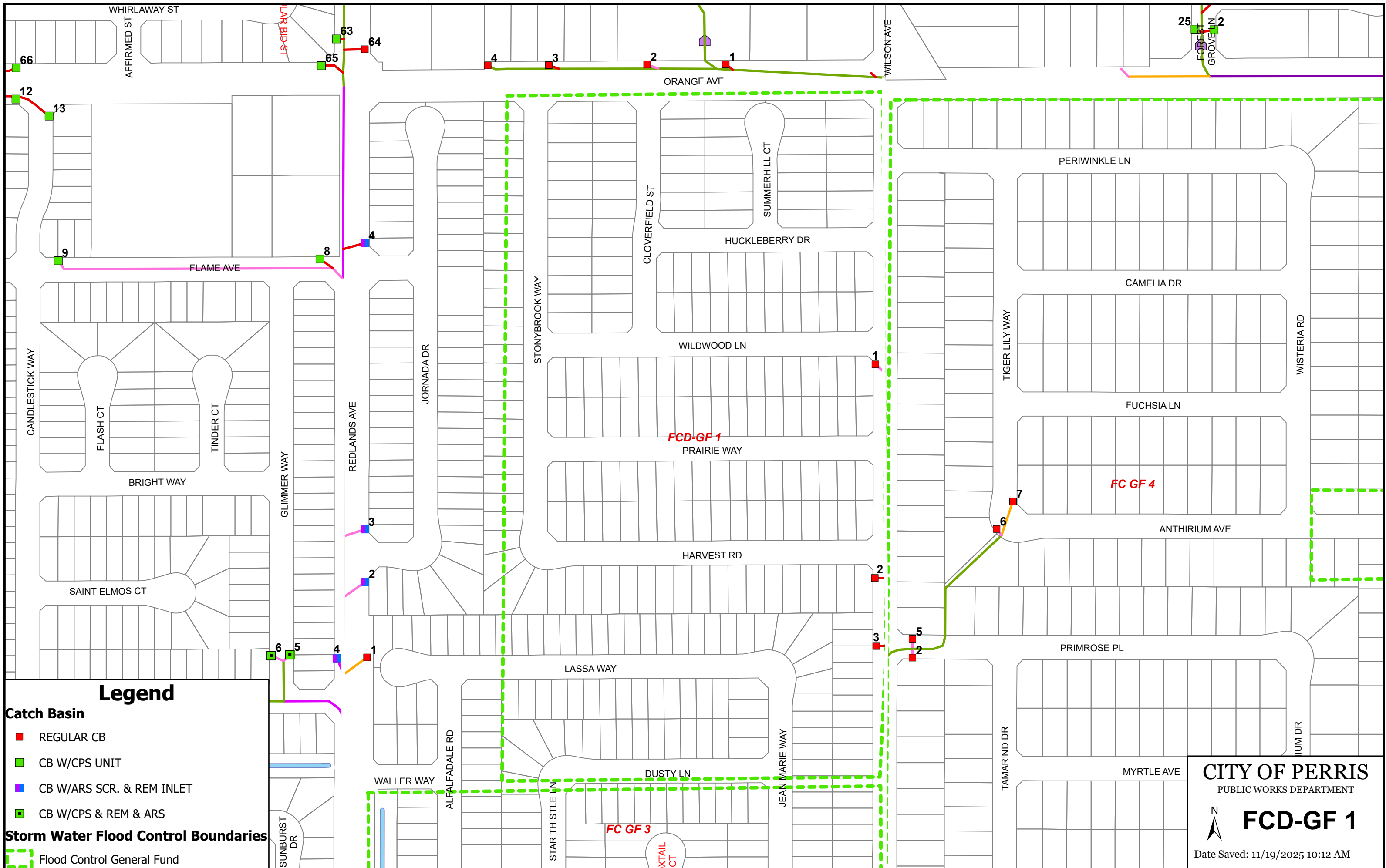
**Storm Water Flood Control Boundaries**

- Flood Control General Fund

**CITY OF PERRIS**  
PUBLIC WORKS DEPARTMENT

**FC GF 9**

Date Saved: 11/19/2025 10:12 AM



**Legend**

- REGULAR CB
- CB W/CPS UNIT
- CB W/ARS SCR. & REM INLET
- CB W/CPS & REM & ARS

**Storm Water Flood Control Boundaries**

- Flood Control General Fund

**CITY OF PERRIS**  
PUBLIC WORKS DEPARTMENT

**FCD-GF 1**

Date Saved: 11/19/2025 10:12 AM

CORTE  
SAN  
LUIS

JARVIS ST

CORTE  
SAN  
PABLO

*FCD-GF 20*

HACIENDA AVE

FELIZ ST

REDLANDS AVE

REDLANDS  
AVE

EVANS ST

*FC GF 22*

### Legend

#### Catch Basin

■ REGULAR CB

#### Storm Water Flood Control Boundaries

■ Flood Control General Fund

**CITY OF PERRIS**

PUBLIC WORKS DEPARTMENT



**FCD-GF 20**

Date Saved: 11/19/2025 10:12 AM

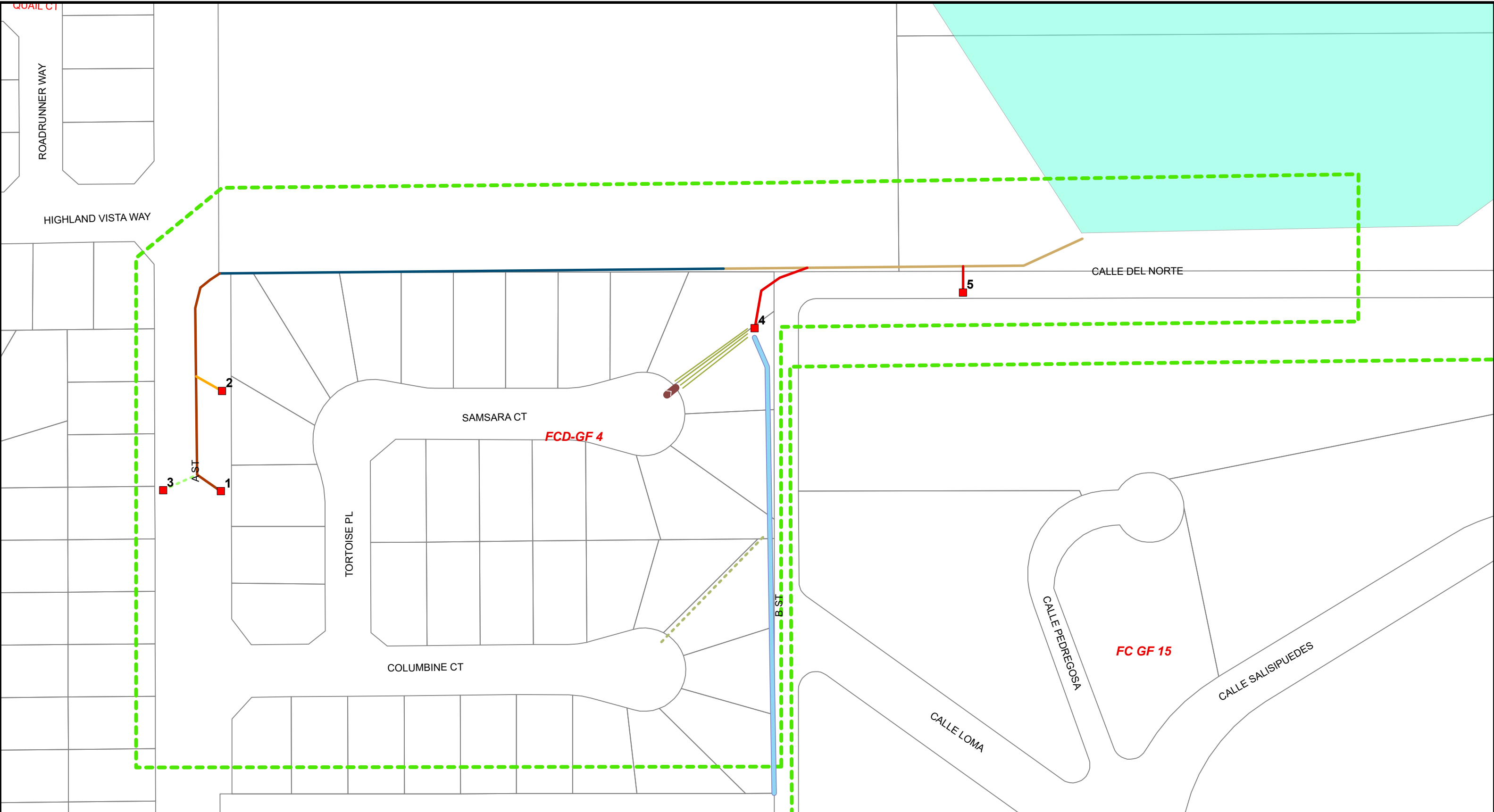
3

2

1

2

4



**Legend**

**Catch Basin**

- REGULAR CB

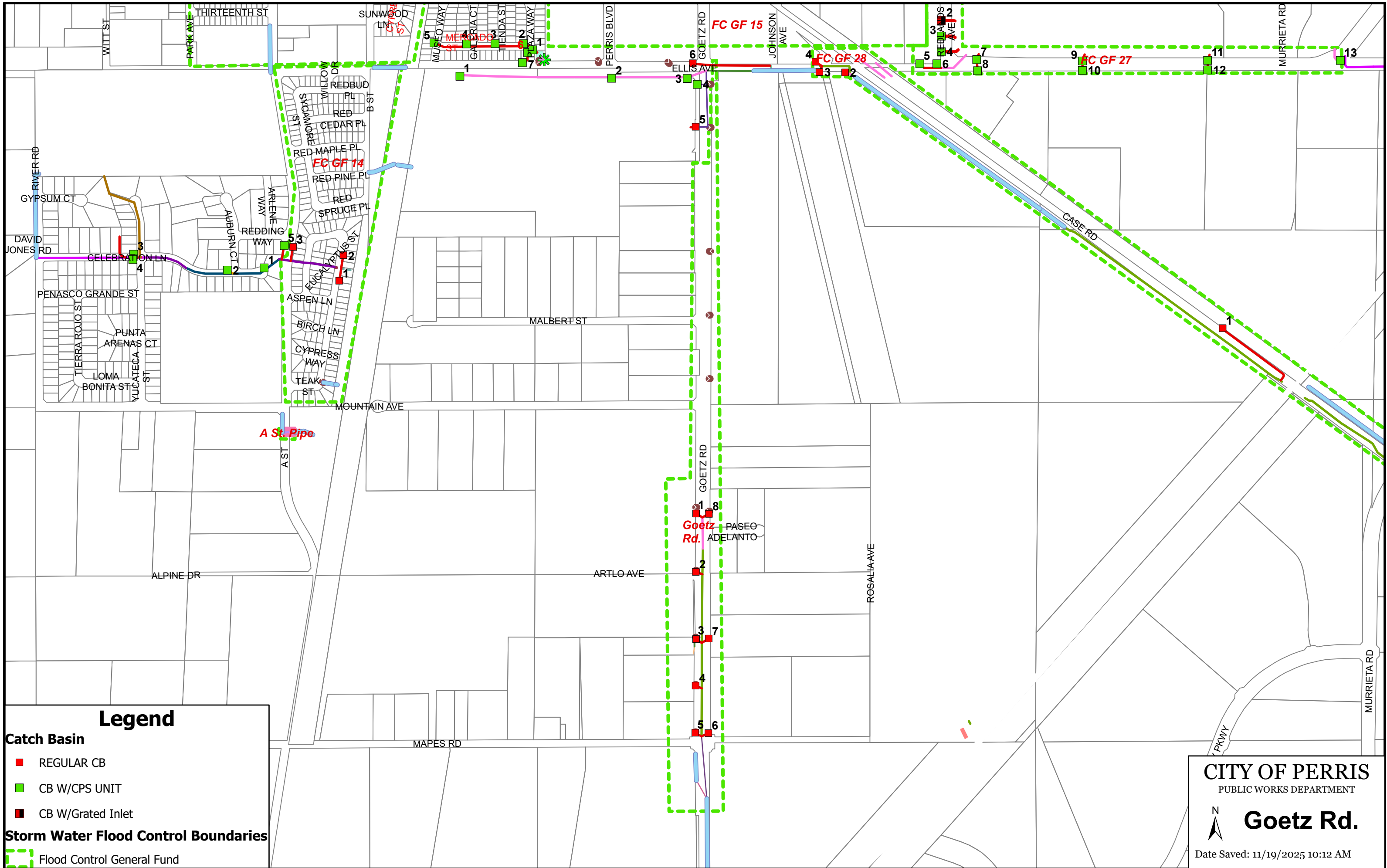
**Storm Water Flood Control Boundaries**

- Flood Control General Fund

**CITY OF PERRIS**  
PUBLIC WORKS DEPARTMENT

**FCD-GF 4**

Date Saved: 11/19/2025 10:12 AM



**Legend**

- REGULAR CB
- CB W/CPS UNIT
- CB W/Grated Inlet

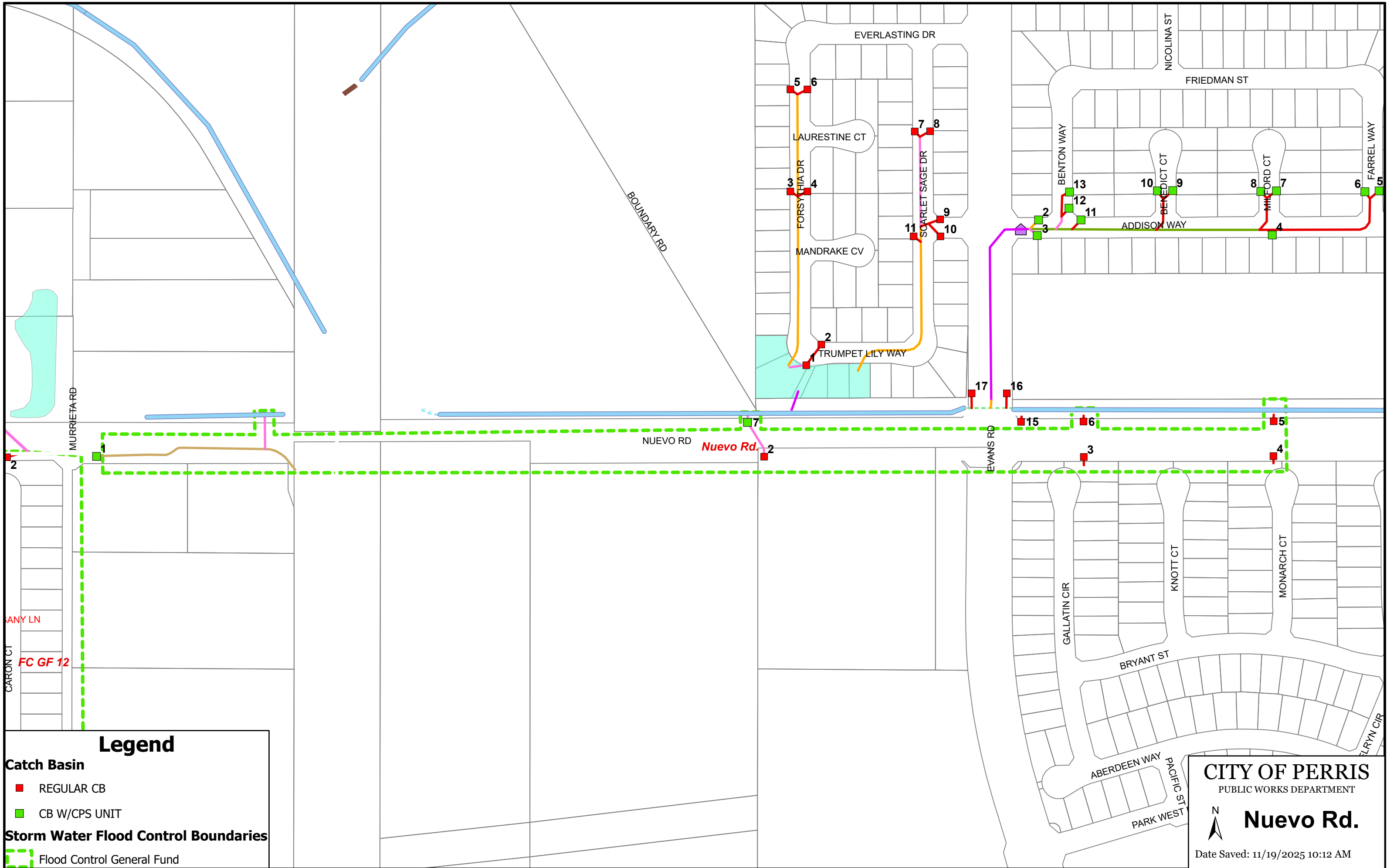
**Storm Water Flood Control Boundaries**

- Flood Control General Fund

**CITY OF PERRIS**  
PUBLIC WORKS DEPARTMENT

**Goetz Rd.**

Date Saved: 11/19/2025 10:12 AM



**Legend**

- REGULAR CB
- CB W/CPS UNIT

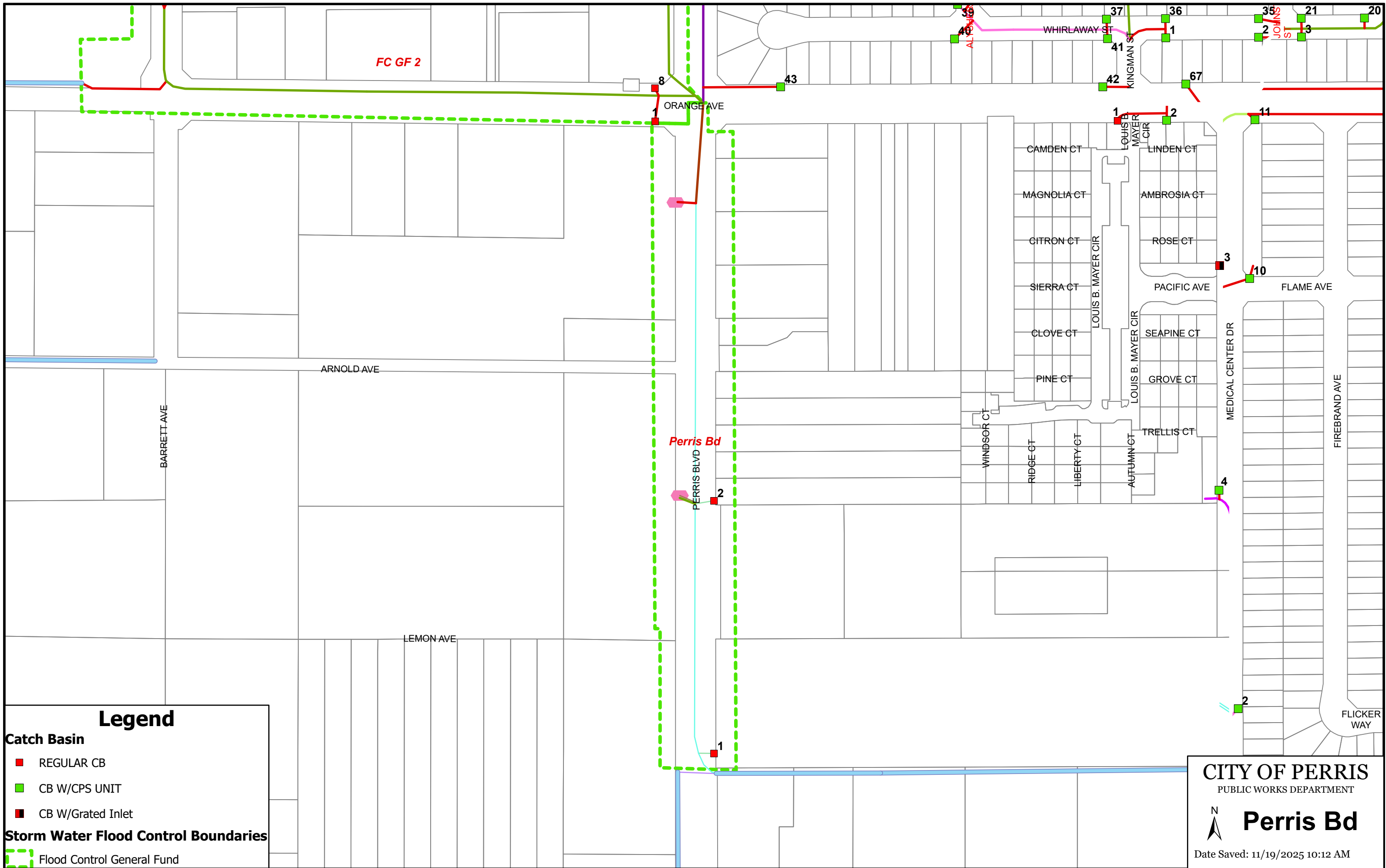
**Storm Water Flood Control Boundaries**

- Flood Control General Fund

**CITY OF PERRIS**  
PUBLIC WORKS DEPARTMENT

**Nuevo Rd.**

Date Saved: 11/19/2025 10:12 AM



FC GF 2

ORANGE AVE

ARNOLD AVE

BARRETT AVE

LEMON AVE

Perris Blvd

PERRIS BLVD

WHIRLAWAY ST

KINGMAN ST

CAMDEN CT

MAGNOLIA CT

CITRON CT

SIERRA CT

CLOVE CT

PINE CT

WINDSOR CT

RIDGE CT

LIBERTY CT

AUTUMN CT

LINDEN CT

AMBROSIA CT

ROSE CT

PACIFIC AVE

SEAPINE CT

GROVE CT

TRELLIS CT

MEDICAL CENTER DR

FLAME AVE

FIREBRAND AVE

FLICKER WAY

8

43

37

36

35

21

20

41

42

67

1

2

11

3

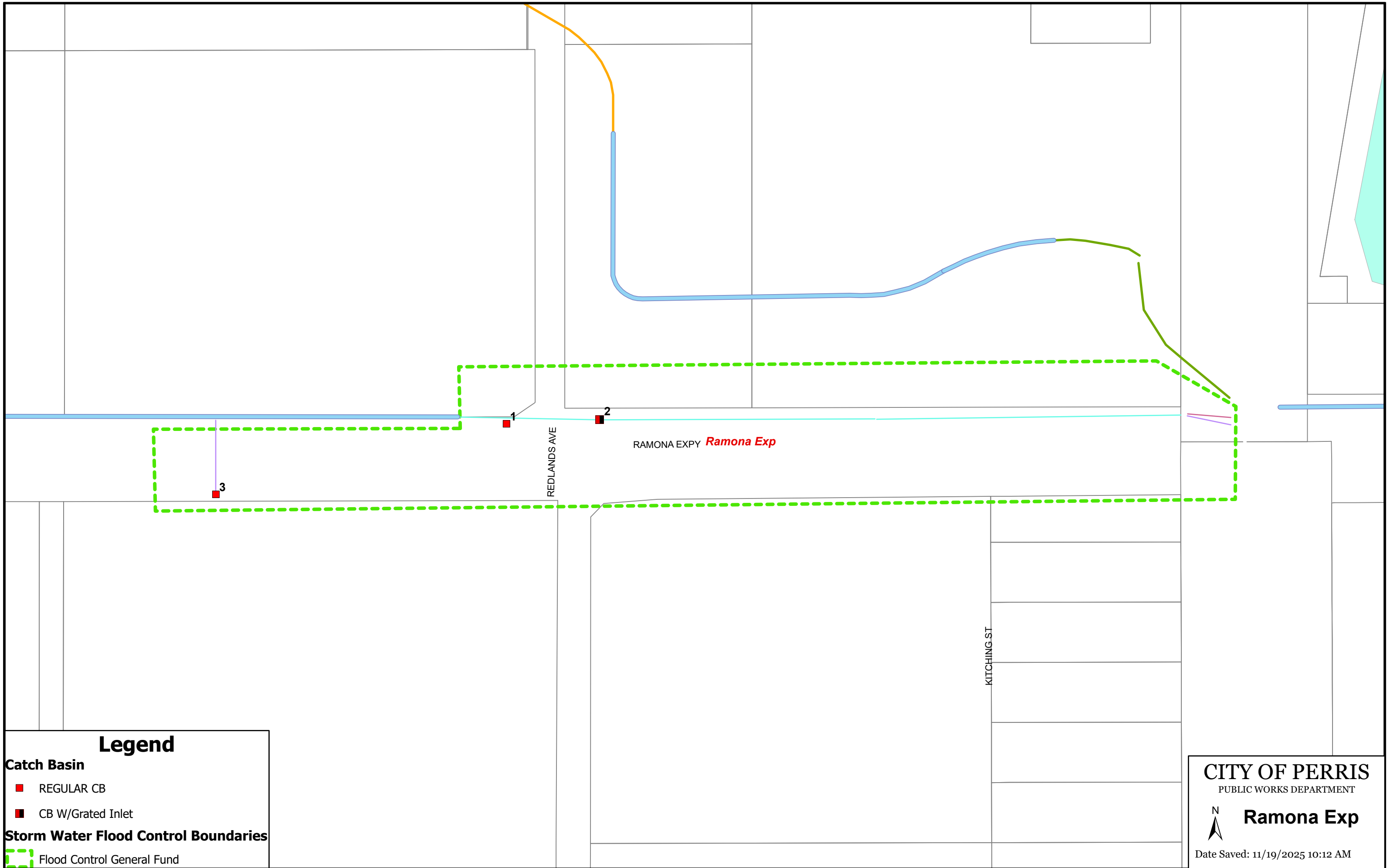
10

2

4

1

2



**Legend**

**Catch Basin**

- REGULAR CB
- CB W/Grated Inlet

**Storm Water Flood Control Boundaries**

- Flood Control General Fund

**CITY OF PERRIS**  
PUBLIC WORKS DEPARTMENT

**Ramona Exp**

Date Saved: 11/19/2025 10:12 AM