

# **PHASE I ENVIRONMENTAL SITE ASSESSMENT**

**Of**

**VACANT PROPERTY  
ASSESSOR'S PARCEL NUMBERS  
APNs 314-170-020, 314-180-023, AND 314-180-024  
RAMONA EXPRESSWAY  
PERRIS, CALIFORNIA 92571**

---

Prepared for:

**Mr. Michael Naggar  
Mike Naggar & Associates, Inc.  
445 South D Street  
Perris, CA 92570**

---

Prepared by:

**Earth Strata Geotechnical Services  
42184 Remington Avenue  
Temecula, California 92590  
(951) 461-4028  
www.earth-strata.com  
ESGS Project P235075-60**

**Issue Date: July 24, 2023**

**TABLE OF CONTENTS**

I. EXECUTIVE SUMMARY & RECOMMENDATIONS..... 5

II. SECTION II..... 7

III. SCOPE OF WORK & LIMITATIONS..... 7

    Purpose .....7

    Protocol.....7

    Scope of Work.....7

    Limitations.....8

IV. GENERAL SITE DESCRIPTION ..... 9

    A. Client Provided Information .....9

    B. Adjoining and Adjacent Properties .....9

    C. USGS Topographic Map.....10

    D. Physical and General Hydrogeologic Characteristics .....10

V. HISTORICAL REVIEW ..... 11

    A. Aerial Photograph Review.....11

    B. Building Permit Review.....12

    C. Sanborn Fire Insurance Map Review .....12

    D. Historical Topographic Map Review .....12

    E. Interviews.....12

    G. Recorded Land Title Records .....13

    H. Data Gaps .....13

VI. AGENCY RECORDS REVIEW..... 14

    A. Review of Federally Reported Environmental Data .....15

    B. Review of State-Reported Environmental Data .....19

    C. Local Agency Records Search .....25

    D. Tribal Records Search.....26

VII. SITE VISIT OBSERVATIONS ..... 26

    A. Site Structure Characteristics .....26

    B. Wastewater and Stormwater Management.....26

    C. Potable Water Supply..... **Error! Bookmark not defined.**

    E. Business Operations Description.....26

VIII. HAZARDOUS MATERIAL/WASTE OBSERVATIONS..... 27

    A. Hazardous Materials Handling and Storage.....27

    B. Wastestream Generation, Storage and Disposal.....27

    C. Solid Waste Disposal .....27

    D. Aboveground Storage Tanks (ASTs).....27

    E. Underground Storage Tanks (USTs).....27

IX. OTHER POTENTIAL ISSUES OF CONCERN..... 28

    A. PCB-Containing Exterior Electrical Transformers .....28

    B. Other PCB-Containing Interior or Exterior Equipment .....28

    C. Suspect Asbestos-Containing Materials (ACMs) .....28

    D. Lead-Based Paint (LBP) .....28

    E. Lead in Drinking Water.....28

    F. Air Quality.....28

    G. Radon.....28

	H. Railroad RightS-of-Way .....	29
X.	<u>ADJOINING PROPERTY OBSERVATIONS</u> .....	29
	A. Adjoining Properties Materials Storage.....	29
	B. Adjoining Properties Wastestream Disposal.....	29
XI.	<u>STATEMENT OF THE ENVIRONMENTAL PROFESSIONALS</u> .....	30
	Statement of Quality Assurance .....	30
	Statement of Quality Control.....	30

**Appendices:**

- A. Site Maps and Site Photographs
- B. Aerial Photo Decade Report
- C. Historical Topographic Maps
- D. Regulatory Database Search and Radius Map Report
- E. File Review Information/City Directory
- F. Site Questionnaire

**PHASE I ESA EXECUTIVE SUMMARY OVERVIEW**  
**Vacant Property**  
**Perris, CA**

Section Topic	No RECs, CRECs, HRECs, or de minimis conditions Identified	Non-REC Issue Identified	RECs Identified	Comments
Historical Usage	✓			
Regulatory Database Review (on-site)	✓			
Regulatory Database Review (nearby sites)	✓			
On-site Operations	✓			
Haz. Mat. Handling	✓			
Haz. Waste Handling	✓			
USTs/ASTs	✓			
ACMs	✓			
LBP	✓			
PCBs	✓			
Radon	✓			
Other	✓			

**SECTION I.**  
**EXECUTIVE SUMMARY & RECOMMENDATIONS**

Earth Strata Geotechnical Services, (ESGS) was retained by Mike Naggar & Associates (Client) to perform a Phase I Environmental Assessment (Phase I ESA or Assessment) of a site located at the northwest corner of Ramona Expressway and North Webster Avenue, and east of 215 Freeway, Perris, California. At the time of the July 24, 2023, site visit, the subject site consisted of an undeveloped property consisting of three parcels of land, totaling approximately 20.28-Acres.

This Phase I ESA was performed in accordance with the scope and limitations of the *American Society for Testing and Materials (ASTM) Phase I ESA Standard E1527-2021* (Equivalent to the USEPA's All Appropriate Inquiry [AAI] Standard) and the *All Appropriate Inquiry Standards found at 40 C.F.R Part 312*, the scope of work defined in this report, as well as the signed service agreement. The following summarizes ESGS's independent conclusions and best professional judgment based upon information available to us during the course of this Assessment.

A site reconnaissance was performed on July 24, 2023. The ESGS Assessor was not accompanied by an individual due to the vacancy of the site. The site is currently undeveloped. The "Key Site Manager" was identified as Mr. Mike Naggar, the project manager of Mike Naggar & Associates.

As defined by ASTM E1527, the Key Site Manager is that person having good knowledge of the uses and physical characteristics of the subject site, and in a position to provide reasonably accurate information for the Key Site Manager Environmental Questionnaire. The questioner was performed by ESGS. The questionnaire can be found in appendix F.

In summary, the following findings and conclusions were noted:

- From at least 1938 to 1949, the site is developed with single family residences in the southwest and northwest corner of the site. By at least 1953, the residential structures have been removed and the site is vacant and undeveloped. The site has remained vacant. The site vicinity consisted of undeveloped land with sporadic single-family residences with some properties used for dry farming. Throughout the years, the site vicinity consisted of commercial/industrial development.
- Groundwater is reported in the site vicinity to occur at a depth approximately 63 feet below the ground surface (bgs) and is anticipated to flow in the easterly-northeasterly direction.
- No buildings are currently present; therefore, asbestos containing building materials (ACMs) and lead-based paint (LBP) are not likely present.
- No on- or off-site environmental concerns were noted.

## **RECOMMENDATIONS**

Based on this Phase I ESA, no evidence or indication of RECs, historical-RECs (HRECs), controlled-RECs (CRECs), or conditions indicative of releases or threatened releases of hazardous substances on, at, in, or to the site has been identified. Therefore, no further investigation is recommended for this site.

An Executive Summary Overview is also included in the previous section. However, when making any decisions concerning the findings of this Assessment, please also refer to the entirety of this report, which may present other items of interest that are not discussed in the Executive Summary, or further details regarding the above items. In addition, please refer to the Data Gaps section (IV-H) of this report regarding information that may have been unavailable or incomplete which may have a bearing on the findings or usage of this report.

A summary of the pertinent dates contained in this report are as follows:

- Environmental liens were searched on July 20, 2023.
- A visual inspection of the subject site was conducted on July 24, 2023.
- The database searches were conducted on July 24, 2023.
- The declaration made by Mr. William Doyle is dated as of July 28, 2023.
- The owner's questionnaire from ESGS is dated as of July 21, 2023.

### **RELIANCE:**

This report has been prepared for the benefit of the Client. The report may not be relied upon by any other person or entity without the express written consent of E-S and the Client. ESGS and Client expressly authorize Mike Naggar & Associates and their respective successors and/or assigns to rely upon this report to the same extent as the Client.

## **SECTION II.**

### **SCOPE OF WORK & LIMITATIONS**

#### **PURPOSE**

The primary goal of this Phase I Environmental Site Assessment is to assist the client in satisfying one of the requirements to qualify for the “innocent landowner, contiguous property owner, or bona fide prospective purchaser limitations on CERCLA liability” (42 U.S.C. § 9601 et. seq.). Qualification for these limitations is predicated on the assumption that “...the defendant must have undertaken, at the time of acquisition, all appropriate inquiry into the previous ownership and uses of the property consistent with good commercial or customary practice in an effort to minimize liability....” The secondary goal of this Assessment is to provide information that will assist in evaluating the risk of potential significant value impairment of the security interest due to environmental impacts.

#### **PROTOCOL**

The *American Society for Testing and Materials (ASTM) Phase I ESA Standard E1527* is the most current method used in attempting to perform the due diligence required to achieve the above purpose. The E1527 Standard was created by the ASTM “...in an effort to define good commercial and customary practice in the United States of America for conducting an environmental site assessment...” and is equivalent to the USEPA’s All Appropriate Inquiry [AAI] Standard. The ASTM Standard E1527 is intended to identify recognized environmental conditions (RECs) in connection with a given property. The term recognized environmental conditions is not intended to include “*de minimus*” conditions that generally do not present a material risk of harm or that are unlikely to be the subject of enforcement actions by governmental agencies. Other conditions or issues that are beyond the ASTM scope may also be discussed in this report, as detailed within each section.

#### **SCOPE OF WORK**

Utilizing ASTM Standard E1527, as well as the scope of work discussed below and in the work authorization document, this Assessment involved: A site reconnaissance of the subject site, limited observations of adjoining properties, a review of the historical usage of the subject site, and a review of relevant documentation provided by various public and private sources (including the client and/or owner of the subject site) to identify conditions indicative of releases or threatened releases of hazardous substances, as defined in CERCLA Section 101 (14) U.S.C. § 312.1(c) evaluate the presence or likely existence of:

- ◆ Recognized environmental conditions, specified by ASTM E1527 as: “the presence or likely presence of any hazardous substances or petroleum products in, on, or at the subject property due to any release, a past release to the environment; under conditions indicative of a release to the environment; the likely presence of hazardous substances or petroleum products in, on or at the subject property under

conditions that pose a material threat of a future release to the environment. *De Minimis Conditions are not recognized environmental conditions.*

- ◆ A brief evaluation and assessment of potential environmental issues which may not rise to the level of recognized environmental conditions, such as: obviously improper hazardous material or waste handling, suspect asbestos-containing materials, lead-based paint, polychlorinated bi-phenyls, and radon gas.

## LIMITATIONS

As discussed in ASTM E1527, no Phase I ESA can completely eliminate uncertainty regarding the potential for RECs in connection with a subject site. This investigation is simply intended to reduce uncertainty within reasonable limits of time and cost.

Refer to Section VI-A for a brief discussion of some (but not necessarily all) specific limitations to ESGS's subject site observations at the time of the site visit. The observations contained within this Assessment are based upon conditions readily observable during the site visit. These observations are typically unable to address conditions of areas not inspected, hidden from view, subsurface soil, groundwater, underground storage tanks, neighboring properties, and the like, unless specifically mentioned. It is not the purpose of this Assessment to determine the actual presence, or degree or extent of contamination (if any) at the subject site. Unless specifically noted within this report, this Assessment does not include observations, testing, coring, or sampling analysis to address groundwater, soil, or extraneous materials contamination (including mold, bio-hazardous or radiologic issues) in or on the subject site. ESGS also is not providing geological interpretations or recommendations. Electromagnetic issues (e.g., proximity to high-voltage power lines) are also not included. This Assessment does not include or address reasonably ascertainable environmental liens recorded against the subject site, unless stated.

ESGS makes no warranties or guarantees as to the accuracy or completeness of information obtained from or compiled by others. Information may also exist which was beyond the scope of this investigation or was not provided to ESGS that may have an impact on the conclusions of this Assessment. This Assessment does not attempt to address past or forecast future site conditions. ESGS also cannot forecast or be responsible for changes in regulatory guidelines or protocols, industry standards or the like, which may affect the conclusions and/or future usage of this report.

This Assessment has been conducted and prepared in accordance with generally accepted practices and procedures exercised by reputable professionals under similar circumstances. ESGS makes no other warranties or guarantees, either expressed or implied, as to the findings, opinions, or recommendations contained in the report, or as to the existence or non-existence of RECs or other issues at the subject site.

**SECTION III.**  
**GENERAL SITE DESCRIPTION**

Earth Strata Geotechnical Services performed a Phase I Environmental Site Assessment at a site located at the northwest corner of Ramona Expressway and North Webster Avenue, and east of 215 Freeway, Perris, California. At the time of the July 24, 2023, site visit, the subject site consisted of an undeveloped property consisting of three parcels of land, totaling 20.28 acres. Pictures of the site can be found in Appendix A.

**A. CLIENT PROVIDED INFORMATION**

As discussed in ASTM E1527, the user (e.g., Client) is required to perform certain tasks or provide certain information to ESGS in order to identify potential RECs. Tasks or information to be provided by the Client include: 1) review of judicial and title records for environmental liens, environmental deed restrictions or activity and use limitations (AULs); 2) provide specialized, actual, commonly known or reasonably ascertainable knowledge regarding the property; and 3) identify reasons for a significantly lower purchase price (if applicable). The client has provided a title report and can be found in Appendix E.

**B. ADJOINING AND ADJACENT PROPERTIES**

As discussed in ASTM E1527, an adjoining property is any real property whose border is contiguous or partially contiguous with the subject site or would be if the properties were not separated by a roadway, street, or other public thoroughfare. For the purposes of this report, an adjacent property is any real property located within approximately one block or less of the subject site's border.

Specifically, the subject site is bordered by the following:

West: Immediately by the on-ramp for 215 Freeway, beyond which is 215 Freeway and commercial warehousing.

East: Immediately by North Webster Avenue, beyond which is Chevron Gasoline Station and retail restaurants.

South: Immediately by Ramona Expressway, beyond which is vacant and undeveloped properties.

North: Immediately by commercial warehouse buildings occupied by Ferguson Plumbing Supply and Amazon.

### **C. USGS TOPOGRAPHIC MAP**

The subject site's physical setting was researched employing a United States Geological Survey (USGS) 7.5 Minute Topographic Quadrangle (Quad) Map relevant to the subject site. The USGS 7.5 Minute Quad Map has an approximate scale of 1 inch to 2,000 feet, and shows physical features such as wetlands, roadways, mines, and buildings. The USGS 7.5 Minute Quad Map was used as the Standard Physical Setting Source and is sufficient as a single reference. The USGS, California Quad Map shows no physical features that are likely to environmentally impact the subject site. The subject site is identified as vacant, rectangular property. No mines, aboveground storage tanks, or wetlands were depicted in the immediate area of the subject site. The elevation of the subject site is approximately 1,493 feet above mean sea level with a gentle topographic gradient to the east-northeast (USGS 7.5' Quadrangle). A copy of the map can be found in the Radius Map Report in Appendix D.

### **D. PHYSICAL AND GENERAL HYDROGEOLOGIC CHARACTERISTICS**

The property is located within the lower Peninsular Range region of Riverside County (County), a subset of the greater Peninsular Ranges Geomorphic Province of California. The Peninsular Ranges Geomorphic Province is approximately bounded to the east by the Elsinore Fault Zone, to the north by the Transverse Ranges, to the south by Baja California, and to the west by the Pacific Ocean. This portion of the Peninsular Ranges is underlain by Jurassic and Cretaceous plutonic rocks of the Peninsular Ranges Batholith, which contains screens of variably metamorphosed Mesozoic supracrustal rocks. Late Jurassic and Early Cretaceous volcanic and volcanoclastic rocks exposed southwest of the Elsinore Fault Zone represent an older superjacent part of the Peninsular Ranges magmatic arc. These basement rocks are non-conformably overlain by a thick sequence of relatively undisturbed sedimentary rocks ranging from upper Cretaceous to Pleistocene in age. Hydrologic and soil type information can be in the Radius map report in Appendix D.

## **SECTION IV.** **HISTORICAL REVIEW**

The site historical review is used to develop an understanding of the previous uses of the subject site and surrounding area in an effort to identify the likelihood of past uses, or activities having environmentally impacted, the subject site. The historical review consisted of a search of various public and private Standard Historical Sources, as detailed in the sections below.

As defined by ASTM E1527, a Standard Historical Source is considered complete if the information contained within the source identifies all uses of the subject site from the time the property was first used for residential, agricultural, commercial, industrial or governmental purposes. Ideally, the information should be available in either five-year intervals or site milestone events (i.e., initial construction activities, demolition activities, etc.). However, available public and private historical sources do not always fulfill this goal, in which case, the closest approximation is made based upon the sources readily available at the time of historical review.

***Historical Review Summary:*** From the historical information review discussed below, ESGS concludes that no structures have been developed on the subject site and the site has been used for agricultural purposes. The property is currently undeveloped, vacant and partially used for agricultural purposes. No dry cleaners, gasoline stations, major landfills, military bases, or heavy industrial businesses were historically identified on the subject site.

### **A. AERIAL PHOTOGRAPH REVIEW**

Aerial photographs were reviewed by ESGS to evaluate past land-use patterns of the subject site and vicinity. The photos were supplied by EDR and are from the following years 1938, 1949, 1953, 1961, 1967, 1974, 1978, 1985, 1989, 1990, 1994, 1997, 2002, 2006, 2009, 2012, 2016, and 2020. Copies of representative aerial photographs can be found in Appendix B. This review revealed the following:

#### 1938 to 1949

The subject site appears to be developed with a single-family residence and associated structures located in the southwest corner of the site. Ramona Expressway and 215 Freeway are noted immediately south and west of the site, respectively. The site vicinity consists of undeveloped land with sporadic single-family residences with some properties used for dry farming. By at least 1949, an additional single-family residence is noted in the northwest portion of the site.

#### 1953 to 1985

The single-family residences and associated structures are no longer noted by at least 1953. The site vicinity consists of undeveloped land, sporadic single-family residences, and land used for dry farming. By at least 1961, Ramona Expressway and 215 Freeway are noted to be paved. By at least 1985, Nevada Road located within the site boundary is noted and 215 Freeway was expanded with a bridge across the freeway. No major changes to the site or site vicinity were noted. subject site appears

to be undeveloped with a single-family residence and associated structures located in the southwest corner of the site. Ramona Expressway and 215 Freeway are noted immediately south and west of the site, respectively.

1989 to 2020

The site is vacant. The site vicinity consists of vacant and undeveloped property, and sporadic single family residences. By at least 2009, commercial development is noted east and south of the site, and west of 215 Freeway. The property immediately north of the site is developed by at least 2020. No major changes to the site are noted. The site vicinity consists of commercial warehousing and retail.

## **B. BUILDING PERMIT REVIEW**

Review of information provided by County of Riverside Arc GIS website indicated the Assessor's Parcel Numbers for the subject site are APN 314-170-020, 314-180-023, and 314-180-024. The recorded lot size for all of the above is approximately 20.28 acres. The legal description can be found in the Title report. The data can be found in the Appendix E.

According to County of Riverside Arc GIS, no buildings have existed on the parcels. However, as noted in the 1938 and 1949 aerial photographs, single family residences were noted in the southwest and northwest portion of the site. Based on the age of the structures, it is unlikely that records exist. No other information significant to this report was obtained from the Assessor's data.

## **C. SANBORN FIRE INSURANCE MAP REVIEW**

ESGS requested Sanborn Fire Insurance Maps for the subject site; however, no maps were available for the subject site. The report can be found in Appendix E.

## **D. HISTORICAL TOPOGRAPHIC MAP REVIEW**

Historical topographic maps were reviewed from EDR by ESGS. No significant additional information was revealed after review. The topographic maps can be found in Appendix C.

## **E. INTERVIEWS**

As specified in ASTM E1527, interviews will be conducted with parties including present landowners and occupants, past landowners and occupants, and adjoining property owners, as appropriate and as available. ESGS interviewed Riverside County Department of Environmental Health, Riverside County Building and Safety, and the proposed buyer/property developer. No significant additional information was revealed after the interviews. The questionnaire can be found in Appendix F.

## **G. RECORDED LAND TITLE RECORDS**

As specified in ASTM E1527 *recorded land title records* mean records of historical fee ownership, which may include leases, land contracts and AULs on or of the *property* recorded in the place where land title records are, by law or custom, recorded for the local jurisdiction in which the *property* is located (often such records are kept by a municipal or county recorder or clerk). Such records may be obtained from title companies or directly from the local government agency. Information about the title to the *property* that is recorded in a U.S. district court or any place other than where land title records are, by law or custom, recorded for the local jurisdiction in which the *property* is located, are not considered part of *recorded land title records*, because often this source will provide only names of previous *owners*, lessees, easement holders, etc., and little or no information about uses or occupancies of the *property*, but when employed in combination with another source *recorded land title records* may provide helpful information about uses of the *property*. This source cannot be the sole historical source consulted. If this source is consulted, at least one additional standard historical source must also be consulted. ESGS's performed a search of the Riverside County Assessor's office, the assessor's reports can be found in Appendix E.

A title report was not provided, and such a report typically does not list all documents related to the subject site, simply those that the title insurer wants to exclude from coverage and/or that are of potential interest to the transaction. Title reports may also be one method to evaluate the environmental liens search required by the ASTM E1527 standard, which is required to be performed by the report User. A liens/use limitation search by the User is required by the ASTM/AAI standard 180 days or less prior to acquisition of a property, but a general review of the above title report performed by ESGS did not reveal any significant additional information on the subject site.

## **H. DATA GAPS**

As specified in ASTM E1527, data gaps are defined as “a lack or inability to obtain information required by the standards and practices listed in the regulation despite good faith efforts by the Environmental Professional or prospective landowner to gather such information”. Data failure occurs when historical research does not identify standard historical sources that are “reasonably ascertainable” and “likely to provide useful information to identify prior uses of the property”. Per ASTM E1527, the assessment must document data failure and give reasons why historical sources were not available or excluded (if applicable). Based on ESGS's research, no significant data gaps were identified for the subject site.

**SECTION V.**  
**AGENCY RECORDS REVIEW**

In an effort to evaluate whether the subject site and/or nearby sites have reported USTs, hazardous waste generation, or hazardous material releases, regulatory information from the federal, state, and local agencies listed below were reviewed. The database report was compiled by a third-party database provider and is reportedly the most recent database information available from each agency. A copy of the database report is included in the Appendix D. According to the database provider, their search of the various databases conforms to ASTM E1527 Standards. However, the accuracy of the information provided by the agencies is not without error or omission, and the information listed is limited to that which was reported to or gathered by that agency. A limited discussion of the number of sites identified, and of their potential impact to the subject site, follows this page. In addition, ESGS may request state and/or local regulatory agency information for the subject site, targeting those agencies most likely to provide information useful for this Assessment. The primary databases reviewed, and their general search range criteria are below:

Federal Database	Search Range
USEPA NPL/Superfund databases:	Target Property to 1.0 mile
USEPA CERCLIS databases:	Target Property to 0.5 mile
USEPA RCRIS facilities databases	
Corrective Action Sites:	1.0 mile
TSD Facilities:	0.5 mile
Generators:	0.25 mile
USEPA ERNS database:	Target Property
US Engineering Controls:	0.5 mile
US Institutional Controls:	0.5 mile
US DOD/FUDS databases:	1.0 mile
US Brownfields:	0.5 mile
State/Local Database	Search Range
State Superfund databases:	
Hist Cal-Sites:	1.0 mile
CA Bond Exp. Plan	1.0 mile
State Landfills database:	0.5 mile
State Cortese	0.5 mile
State/Local LUST databases:	0.5 mile
State Spills databases:	
SLIC:	0.5 mile
CHMIRS:	Target Property
State/Local UST/AST databases:	0.25 mile
State Liens database:	Target Property
State Deed database:	0.5 mile
State VCP database:	0.5 mile
State EnviroStor/Response databases:	1.0 mile
State HAZNET database:	Target Property
Local Haz-Mat/Cleanup databases:	Target Property

## A. REVIEW OF FEDERALLY REPORTED ENVIRONMENTAL DATA

The review of the federal environmental databases listed below attempts to identify environmental problem sites, activities, and occurrences from the records of the U.S. Environmental Protection Agency (USEPA). The detailed listing, and a map showing the location of the sites relative to the subject site, is included in the Appendix D.

### **National Priorities List (NPL) of Superfund Sites:**

The NPL is the USEPA's database of hazardous waste sites currently identified and targeted for priority cleanup action under the Superfund program. This search includes Proposed NPL sites, Delisted NPL sites, and NPL Recovery sites. NPL sites may encompass relatively large areas. As such, polygon coverage for the site boundaries (for a majority of the NPL sites), as produced by the EPA may be provided. A search of the NPL database identified the following number of Superfund sites within the specified database search range:

<b>Number of Facilities</b>	<b>Number Listed at Subject Site</b>
One	None

March Airforce Base is listed on this database. This facility is listed on the database due to tetrachloroethylene (PCE) and trichloroethylene (TCE) contamination in the groundwater. The facility is currently undergoing investigations to determine the extent of contamination. The southern portion of the Superfund site is located more than 0.90-miles north and potentially cross gradient of the site. Based on the location and distance, this facility would not be considered an environmental concern to the site.

### **National Priorities List Liens (NPL Liens):**

The NPL Liens database contains a list of filed notices of Federal Superfund Liens. Under the authority granted the USEPA by CERCLA of 1980, the USEPA has the authority to file liens against real property in order to recover remedial action expenditures or when the property owner received notification of potential liability. A search of the NPL Liens database identified the following number of sites within the specified database search range:

<b>Number of Facilities</b>	<b>Number Listed at Subject Site</b>
None	None

### **Comprehensive Environmental Response, Compensation and Liability Act (CERCLA) of 1980:**

Mandated as part of the 1980 Superfund Act, the CERCLIS (Comprehensive Environmental Response, Compensation and Liability Information System) list is

an EPA compilation of the sites investigated, or currently being investigated, for a release or potential release of a regulated hazardous substance under the CERCLA regulations. A search of the CERCLIS and CERCLIS-NFRAP (no further remedial action planned) databases identified the following number of sites within the specified database search range:

Number of Facilities	Number Listed at Subject Site
None	None

**RCRIS Corrective Action (RCRIS-CA) Sites:**

The RCRIS-CA report contains information pertaining to hazardous waste handling facilities which have conducted, or are currently conducting corrective actions, as regulated by the Resource Conservation and Recovery Act. A search of the RCRIS-CA list identified the following number of sites within the specified database search range:

Number of Facilities	Number Listed at Subject Site
None	None

**Resource Conservation and Recovery Act Information System (RCRIS) Treatment, Storage, and Disposal (TSD) Facilities:**

The RCRA program identifies and tracks hazardous waste from generation source to the point of ultimate disposal. The RCRIS-TSD facilities database is the composite of reporting facilities that transport, store, or dispose of controlled or hazardous waste. Identification on this list does not indicate that a site has impacted the environment. A search of the RCRIS-TSD database identified the following number of facilities within the specified database search range:

Number of Facilities	Number Listed at Subject Site
None	None

**RCRIS Generator Facilities:**

The RCRIS program identifies and tracks hazardous waste from generation source to the point of ultimate disposal. The RCRIS generator facilities database (large and small quantity generators and various derivations) is the composite of reporting facilities that generate hazardous waste. Identification on these lists does not indicate that a site has impacted the environment. A search of the RCRIS facilities databases identified the following number of sites within the specified database search range:

Number of Facilities	Number Listed at Subject Site
Three	None

These facilities are listed on non-generators Based on the location, direction, type of facility, and/or regulatory listing, these facilities would not be considered an environmental concern to the site.

**Emergency Response Notification System (ERNS):**

The ERNS database is the historical record of releases of hazardous substances reported to the USEPA. A search of the ERNS database identified the following number of releases within the specified database search range:

Number of Facilities	Number Listed at Subject Site
None	None

**EPA Engineering and Institutional Controls (US ENG/INST CONTROL) Sites:**

These databases include listings of sites with engineering or institutional controls in place. Engineering controls include various forms of caps, building foundations, liners, and treatment methods to create pathway elimination for regulated substances to enter environmental media or effect human health. Institutional controls include administrative measures, such as groundwater use restrictions, construction restrictions, property use restrictions, and post remediation care requirements intended to prevent exposure to contaminants remaining on site. Deed restrictions are required as part of the institutional controls. A search of the US ENG/INST CONTROL database(s) identified the following number of sites within the specified database search range:

Number of Facilities	Number Listed at Subject Site
None	None

**Department of Defense (DOD) Sites:**

The United States Geological Survey (USGS) maintains the DOD database, which consists of federally owned or administered lands, administered by the DOD, that have an area equal to or greater than 640 acres of the United States, Puerto Rico, and the US Virgin Islands. A search of the DOD database identified the following number of sites within the specified database search range:

Number of Facilities	Number Listed at Subject Site
One	None

March Airforce Base is listed on this database. This facility is listed on the database due to tetrachloroethylene (PCE) and trichloroethylene (TCE) contamination in the groundwater. The facility is currently undergoing investigations to determine the extent of contamination. The southern portion of the Superfund site is located more than 0.90-miles north and potentially cross gradient of the site. Based on the location and distance, this facility would not be considered an environmental concern to the site.

**Formerly Used Defense Sites (FUDS):**

The U.S. Army Corps of Engineers database contains a listing of locations of Formerly Used Defense Sites (FUDS) where the U.S. Army Corps of Engineers is actively working or will take necessary cleanup actions. A search of the FUDS database identified the following number of sites within the specified database search range:

Number of Facilities	Number Listed at Subject Site
None	None

**US Brownfields Sites (Brownfields):**

The US Brownfields site includes brownfields properties addressed by Cooperative Agreement Recipients (CAR) and brownfields properties addressed by Targeted Brownfields Assessments (TBA). EPA’s TBA program is designed to help states, tribes, and municipalities minimize the uncertainties of contamination often associated with brownfields. Cooperative Agreement Recipients (states, political subdivisions, territories, and Indian tribes) become Brownfields Cleanup Revolving Loan Fund (BCRLF) cooperative agreement recipients when they enter into BCRLF cooperative agreements with the USEPA. EPA selects BCRLF cooperative agreement recipients based on a proposal and application process. BCRLF cooperative agreement recipients must use EPA funds provided through BCRLF cooperative agreement for specified brownfields-related cleanup activities. A search of the Brownfields database identified the following number of sites within the specified database search range:

Number of Facilities	Number Listed at Subject Site
None	None

### **CERCLA Lien Information (LIENS 2):**

A Federal Superfund Lien can exist by operation of law at any site or property at which EPA has spent Superfund monies. These monies are spent to investigate and address releases and threatened releases of contamination. CERCLIS provides information as to the identity of these sites and properties. A search of the LEINS 2 database identified the following number of sites within the specified database search range:

<b>Number of Facilities</b>	<b>Number Listed at Subject Site</b>
None	None

### **Facility Index System (FINDS) sites:**

The FINDS Report is a computerized inventory of all facilities that are regulated or tracked by the U.S. Environmental Protection Agency. These facilities are assigned a unique identification number that serves as a cross-reference for databases in the EPA's program system. Identification on this database does not indicate that a site has impacted the environment. A search of the FINDS database identified the following number of sites within the specified database search range:

<b>Number of Facilities</b>	<b>Number Listed at Subject Site</b>
None	None

## **B. REVIEW OF STATE-REPORTED ENVIRONMENTAL DATA**

Results of the state regulatory records search follow. Each section begins with a general description of the databases searched and the corresponding responsible state or local agency. The detailed listing, and a map showing the location of the sites relative to the subject site, is included in the appendix.

### **State Hazardous Waste Site (SHWS) Databases:**

State Hazardous Waste Site records are the states' equivalent to CERCLIS. The Department of Toxic Substances Control (DTSC) Hist Cal-Sites database contains potential or confirmed hazardous substance release properties. The Calsites database was created by the Department of Toxic Substances and Control (DTSC), but DTSC no longer up-dates the Calsites database. The Calsites database was replaced by the EnviroStor database (see EnviroStor section below). The CA Bond Expenditure Plan database contains the Department of Health Services site-specific expenditure plan, which is the basis for an appropriation of Hazardous Substance Cleanup Bond Act funds. A search of the State Hazardous

Waste Site database(s) identified the following number of sites within the specified database search range:

<b>Number of Facilities</b>	<b>Number Listed at Subject Site</b>
None	None

**Solid Waste Facilities, Landfills and Recycling Facilities:**

The State Solid Waste Facilities and Landfills and Recycling databases include an inventory of active, closed, and inactive solid waste disposal facilities, landfills, refuse transfer stations, and recycling facilities (non-landfill sites). A search of these databases identified the following number of sites within the specified database search range:

<b>Number of Facilities</b>	<b>Number Listed at Subject Site</b>
None	None

**Historical Cortese Database:**

The Historical Cortese list contains hazardous waste and substance sites compiled pursuant to Assembly Bill 3750 (Cortese, Chapter 1048, Statutes of 1986). The information included in this list was compiled with information from the California DTSC, the State Water Resources Control Board, and the California Waste Management Board. This database contains primarily LUST sites, although other types of sites may be included. A search of the Cortese database identified the following number of sites within the specified search range:

<b>Number of Facilities</b>	<b>Number Listed at Subject Site</b>
None	None

**Leaking Underground Storage Tanks (LUSTs):**

State and/or local agencies maintain inventories of LUSTs (also known as LTANKS) in a statewide database. A search of the LUST database identified the following number of reported LUST sites within the specified search range:

<b>Number of Facilities</b>	<b>Number Listed at Subject Site</b>
None	None

**State/Local Spills Databases:**

The Spills, Leaks, Investigations, and Cleanup (SLIC) Cost Recovery Listing program is designed to protect and restore water quality from spills, leaks, and similar discharges. The database(s) included in this section are the states' equivalent to the ERNS report and generally contain information for reported hazardous material/waste surface or groundwater contamination release investigations reported in that state or locality. The California Hazardous Material Incident Report System (CHMIRS) database contains information on reported hazardous waste material incidents (accidental releases or spills). A search of these databases identified the following number of sites within the specified database search range:

<b>Number of Facilities</b>	<b>Number Listed at Subject Site</b>
None	None

**Underground Storage Tanks (USTs)/Aboveground Storage Tanks (ASTs):**

USTs are regulated under Subtitle I of the RCRA (as well as various state regulations) and must be registered with the State Underground Storage Tank Program. These are registered USTs only, and identification on this list(s) does not necessarily indicate that the site has impacted the environment. This search includes review of the Active UST Facilities (UST) database, Facility Inventory Database (CA FID UST), Hazardous Substance Storage Container Database (HIST UST), and SWEEPS UST Listing database (SWEEPS UST). Also potentially included in this section are sites identified on historic UST databases that are no longer maintained. The AST database is the State Water Resources Control Board's Hazardous Substance Storage Container Database for registered ASTs. A search of these UST and AST databases identified the following number of sites within the specified search range:

<b>Number of Adjoining Properties</b>	<b>Number Listed at Subject Site</b>
One	None

One adjoining facility listed on the database is located downgradient from the site. The facility is not listed on databases indicative of a release. Based on the distance, direction, and regulatory status, this facility would not be considered an environmental concern to the site.

**Environmental Liens Listing (LIENS):**

The Department of Toxic Substances Control’s (DTSC) LIENS database includes a listing of property locations with environmental liens for California where DTSC is a lien holder. A search of the LIENS database identified the following number of sites within the specified database search range:

<b>Number of Facilities</b>	<b>Number Listed at Subject Site</b>
None	None

**Deed Restriction Listing (DEED):**

The Department of Toxic Substances Control’s (DTSC) DEED database includes a listing of Site Mitigation and Brownfields Reuse Program (SMBRP) Facility Sites with Deed Restrictions and Hazardous Waste Management Program Facility Sites with Deed/Land Use Restrictions. The SMBRP list includes sites cleaned up under the program’s oversight and generally does not include current or former hazardous waste facilities that required a hazardous waste facility permit. The list represents deed restrictions that are active, and some sites have multiple deed restrictions. The DTSC Hazardous Waste Management Program (HWMP) has developed a list of current or former hazardous waste facilities that have a recorded land use restriction at the local county recorder’s office. The land use restrictions on this list were required by the DTSC HWMP as a result of the presence of hazardous substances that remain on site after the facility (or part of the facility) has been closed or cleaned up. The types of land use restriction include deed notice, deed restriction, or a land use restriction that binds current and future owners. A search of the DEED database identified the following number of sites within the specified database search range:

<b>Number of Facilities</b>	<b>Number Listed at Subject Site</b>
None	None

**Voluntary Cleanup Program (VCP):**

The Department of Toxic Substances Control’s (DTSC) VCP database contains low threat level properties with either confirmed or unconfirmed releases and the project proponents have requested that DTSC oversee the investigation and/or cleanup activities and have agreed to provide coverage for DTSC’s costs. A search of the VCP database identified the following number of sites within the specified database search range:

<b>Number of Facilities</b>	<b>Number Listed at Subject Site</b>
None	None

**State Response/EnviroStor Databases:**

The Department of Toxic Substances Control’s (DTSC) RESPONSE database identifies confirmed release sites where DTSC is involved in remediation, either in a lead or oversight capacity. These confirmed release sites are generally high-priority and high potential risk. The DTSC’s Site Mitigation and Brownfields Reuse Program’s (SMBRPs) EnviroStor database identifies sites that have reported contamination or sites for which there may be reason to investigate further. The database includes the following site types: Federal Superfund Sites (National Priorities List (NPL)); State Response, including Military Facilities and State Superfund; Voluntary Cleanup; and School sites. EnviroStor provides similar information to the information that was available in Cal-Sites, and provides additional site information, including, but not limited to, identification of formerly contaminated properties that have been released for reuse, properties where environmental deed restrictions have been recorded to prevent inappropriate land uses, and risk characterization information that is used to assess potential impacts to public health and the environment at contaminated sites. A search of the Response and EnviroStor databases identified the following number of sites within the specified database search range:

<b>Number of Facilities</b>	<b>Number Listed at Subject Site</b>
One	None

One facility is located at a distance greater than 0.25-mile south of and potentially cross gradient from the site. Based on the distance and direction, this facility would not be considered an environmental concern to the site.

**State and/or Local Agency Generators (HAZNET):**

The HAZNET data is extracted from copies of hazardous waste manifests kept by the Cal-EPA, DTSC. These manifests track hazardous wastes from generation source to the point of ultimate disposal. Permit data is generally culled from local agency database(s) for hazardous material handlers and generators. Identification on these lists does not indicate that a site has impacted the environment and the data has not always been verified for accuracy by the DTSC or local agencies. A search of the HAZNET and Permit data identified the following number of reported sites within the specified database search range:

<b>Number Listed at Subject Site</b>
None

**National Pollutant Discharge Elimination System (NPDES) Database:**

The National Pollutant Discharge Elimination System (NPDES) includes sites that have had or have a permit for the discharge of wastewater or stormwater issued by the Regional Water Quality Control Board or a local agency (e.g., Public Works Department). The NPDES data identified the following number of reported sites within the specified database search range:

Number of Facilities	Number Listed at Subject Site
None	None

**State and/or Local Agency Air Emissions Database (EMI):**

The EMI data is extracted from permits for air emissions kept by the state or local air resources agency. Identification on these lists does not indicate that a site has impacted the environment. A search of the EMI database identified the following number of reported sites within the specified database search range:

Number of Facilities	Number Listed at Subject Site
None	None

**Notify 65 Database:**

Notify 65 listings generally indicate that some type of release and/or groundwater impact have occurred which was required to be reported under Proposition 65 rules. A search of the Notify 65 data identified the following number of reported sites within the specified database search range:

Number of Facilities	Number Listed at Subject Site
None	None

**EDR Historical Auto Stations, Historical Cleaners, & Manufactured Gas Plants Databases:**

These databases include former gas stations, auto repair shops, dry cleaners, Laundromats, and manufactured gas plants that are typically no longer active. Identification on these databases does not necessarily indicate that such activities actually occurred at that site or that a site has impacted the environment. A search of these databases identified the following number of sites within the specified database search range:

Type of Facility	Number of Facilities	Number Listed at Subject Site
Historical Auto Stations	None	None
Historical Cleaners	None	None
Historical Manufactured Gas	None	None

### **Orphan Unplottable Sites:**

“Orphan” sites are those which could not be plotted by the database provider using conventional geo-coding methods, typically because the information provided in the original government database was unclear, incorrect or missing. A listing of orphan sites (if any) appears at the end of the database, immediately after the last plottable site description.

ESGS reviewed the orphan list for sites with the same name as the subject site (if applicable) and/or the same or similar property address. This review is inherently limited by the incomplete and/or possibly incorrect data reported in the orphan listings. For orphans apparently not related to the subject site, only those obviously located adjoining or within a short distance that may affect the property are discussed. Orphan sites which are also listed in the plotted section are not re-discussed. ESGS’s review of the orphan list revealed no obvious sites of concern listed at or adjoining the subject site.

### **C. LOCAL AGENCY RECORDS SEARCH**

The following is a discussion of the results of ESGS’s written records requests, online regulatory database review, and/or personal/telephone contacts (as applicable) made to state and/or local government agencies in an effort to obtain potential information relevant to the subject site:

#### **Riverside County Department of Environmental Health:**

ESGS contacted the Riverside County Department of Environmental Health in an effort to evaluate whether hazardous material incidents, USTs, and/or LUSTs have been reported at the subject site. According to Riverside County Department of Environmental Health, USTs and ASTs have not been utilized and no hazardous materials have been stored. The subject site does not maintain a legal address; therefore, records were not obtained. Based on this information, this would not be considered an environmental concern.

#### **California EPA - Department of Toxic Substances Control (DTSC):**

ESGS also reviewed CalEPA-DTSC’s Hazardous Waste Tracking System (HWTS) online database (<http://hwts.dtsc.ca.gov>) in an effort to identify potentially hazardous waste generation/disposal activities associated with the subject site address. Because the property does not have an HWTS identification number, there is no way to track hazardous material incidents.

#### **GeoTracker – State Water Board incident tracking system:**

ESGS also reviewed the GeoTracker Tracking System online database (<http://geotracker.waterboards.ca.gov>) in an effort to identify potential environmental activities associated with the subject site. The report revealed no incidents at or in the immediate vicinity of the subject site.

## **California Department of Water Resources:**

ESGS contacted the California Department of Water Resources in an effort to evaluate whether any state listed water wells or water resources are located on the subject site address. According to the website, there are no water wells located on the subject site.

### **D. TRIBAL RECORDS SEARCH**

According to ASTM E1527, records for local and tribal records shall be checked to satisfy all appropriate inquiry for this assessment. The following is a discussion of the results of ESGS's written records requests, online regulatory database review, and/or personal/telephone contacts (as applicable) made to tribal governmental agencies in an effort to obtain potential information relevant to the subject site: The subject site is not located on tribal property and therefore no inquiry was necessary.

## **SECTION VI. SITE VISIT OBSERVATIONS**

### **A. SITE STRUCTURE CHARACTERISTICS**

At the time of the site visit, the site consists of a vacant undeveloped land. Pictures of the site can be found in Appendix A.

### **B. WASTEWATER AND STORMWATER MANAGEMENT**

No wastewater was observed at the subject site.

Storm water and surface run-off from the subject site and adjacent properties enter the natural storm water and flood control conveyance systems. A storm drain channel was noted in the southeast portion of the site. No staining or evidence of a release was observed.

### **C. POTABLE WATER SUPPLY**

The site is undeveloped, and no evidence of municipal water source (water line) was observed at the time of the site reconnaissance.

### **E. BUSINESS OPERATIONS DESCRIPTION**

According to the Riverside County Building and Safety, the subject site zone is commercial. ESGS's research indicates no dry cleaners, gasoline stations, military bases, or major manufacturing operations have occupied the subject site.

**SECTION VII.**  
**HAZARDOUS MATERIAL/WASTE OBSERVATIONS**

**A. HAZARDOUS MATERIALS HANDLING AND STORAGE**

No hazardous materials were observed at the subject site. No significant staining or spillage was observed in any of the areas inspected. No other significant hazardous materials handling, or storage were observed on the subject site during the site visit.

**B. WASTESTREAM GENERATION, STORAGE AND DISPOSAL**

During the inspection, no hazardous waste generation, storage, or improper hazardous waste disposal was observed on the subject site. Stained or discolored sinks, drains, drip pads, or sumps were not observed. Additionally, significant spills or staining were not observed at the subject site.

**C. SOLID WASTE DISPOSAL**

During the inspection, no solid waste generation, storage, or improper solid waste disposal was observed on the subject site.

**D. ABOVEGROUND STORAGE TANKS (ASTs)**

Visual or physical indicators of current or former ASTs were not observed at the subject site during the site visit.

**E. UNDERGROUND STORAGE TANKS (USTs)**

As discussed in the Section V (Agency Records Review) of this report, no USTs were reported at the subject site. In addition, no visual or physical evidence of current or past USTs were discovered during the site visit in the readily visible areas of the property. In particular, ESGS searched for: fill pipes, vent pipes, manways, manholes, access covers, and or concrete pads not homogeneous with surrounding surfaces, concrete built-up areas potentially indicating pump islands, abandoned pumping equipment, or fuel pumps.

**SECTION VIII.**  
**OTHER POTENTIAL ISSUES OF CONCERN**

**A. PCB-CONTAINING EXTERIOR ELECTRICAL TRANSFORMERS**

A pad-mounted transformer was located in the center of the property, on the west side of Nevada Road. A pole-mounted transformer was noted in the northwest corner of the site. No staining or evidence of a release was observed. Based on this information, no environmental concerns were identified.

**B. OTHER PCB-CONTAINING INTERIOR OR EXTERIOR EQUIPMENT**

During the on-site inspection, no evidence was observed of any equipment likely containing PCB-contaminated fluid (e.g., interior electric transformers, hydraulic elevators, hydraulic hoists/lifts, hydraulic loading dock ramps, other fluid containing equipment, etc.).

**C. SUSPECT ASBESTOS-CONTAINING MATERIALS (ACMs)**

No buildings are present; therefore, asbestos-containing materials (ACMs) are not likely present.

**D. LEAD-BASED PAINT (LBP)**

No buildings are present; therefore, lead-based paint (LBP) is not likely present.

**E. LEAD IN DRINKING WATER**

Federal regulations limit lead in publicly supplied water to no more than 15 parts per billion (ppb), however, the most common source of lead in tap water is from interior plumbing systems (piping, connections, faucets, etc.). Children are the most susceptible to possible health effects from consuming lead-tainted drinking water. Due to the nature of the property being undeveloped, no observations of these sources were observed. The presence or absence of elevated lead concentrations in the water can only be confirmed through laboratory testing, and such analysis is beyond the scope of this assessment.

**F. AIR QUALITY**

Unusual smells, noxious odors, or visual emissions were not observed during the inspection of the subject site. However, these observations are general in nature and should not be construed as an air quality assessment.

**G. RADON**

According to the USEPA, the general area of the site has a predicted average indoor screening level of less than the EPA guideline action level of 4.0 picoCuries per liter of air (EPA Radon

Zone Level of 1). Therefore, based upon the reported subsurface characteristics of the area, the subject site exhibits no potential for high-level radon exposure.

## **H. RAILROAD RIGHTS-OF-WAY**

There are several potential environmental risks associated with railroad rights-of-way, including the usage of herbicides, pesticides, petroleum materials and related heavy metals (e.g. arsenic) to maintain the tracks, as well as the potential spillage of hazardous materials from railcars. During the site visit, no railroad rights-of-way, spurs, or related features were observed immediately adjoining the subject site.

## **SECTION IX. ADJOINING PROPERTY OBSERVATIONS**

As discussed below, based upon limited observations of the adjoining properties from publicly accessible locations, as well as a review of federal, state, and local environmental databases, none of the adjoining properties appeared to have significantly environmentally impacted the subject site at this time.

### **A. ADJOINING PROPERTIES MATERIALS STORAGE**

Visual observations of the portions of the adjoining properties visible from the subject site or public roadways did not indicate the exterior storage of hazardous materials or wastes. No indications of spillage or staining were observed in the observable exterior areas of these sites. Additionally, no obvious indications of improper hazardous material storage or unusual or suspicious materials handling, or storage practices were observed.

### **B. ADJOINING PROPERTIES WASTESTREAM DISPOSAL**

No unusual or suspicious waste stream disposal activities were observed on the portions of the adjoining properties visible from the subject site or public roadways.

**SECTION X.**  
**STATEMENT OF THE ENVIRONMENTAL PROFESSIONALS**

This Assessment has been performed for the exclusive use and benefit of the addressee(s) identified on the cover of this report, or agents directly specified by it (them), for the transaction at issue concerning the subject site described in this report. This Assessment shall not be used or relied upon by others without the prior written consent of Earth-Strata, Inc. and of the addressee(s) named on the cover of this report.

**STATEMENT OF QUALITY ASSURANCE**

I declare that, to the best of my professional knowledge and belief, I meet the definition of an Environmental Professional as defined in § 312.10 of 40 CFR 312 and 12.13.2. I have the specific qualifications based on education, training, and experience to assess a property of the nature, history, and setting of the subject site. I have developed and performed the all appropriate inquiries in conformance with the standards and practices set forth in 40 CFR Part 312. The conclusions contained within this Assessment are based upon site conditions I readily observed and were reasonably ascertainable and present at the time of the site visit. The findings and conclusions represent my best professional opinion and judgment. In addition, the conclusions and recommendations stated in this report are based upon personal observations made by E-S and upon information provided by others. I have no reason to suspect or believe that the information provided is inaccurate.


**STATEMENT OF QUALITY CONTROL**

The objective of this Phase I ESA was to ascertain the potential presence or absence of RECs that could impact the subject site, as delineated in the scope of services and limitations identified in this report and in the service agreement. The procedure was to perform reasonable steps in accordance with the existing regulations, currently available technology, and generally accepted environmental consulting practices, in order to accomplish the stated objective.

Signature of Professional Geologist – *William T. Doyle, #8601*:

*William T Doyle*

Signature/Environmental Assessor

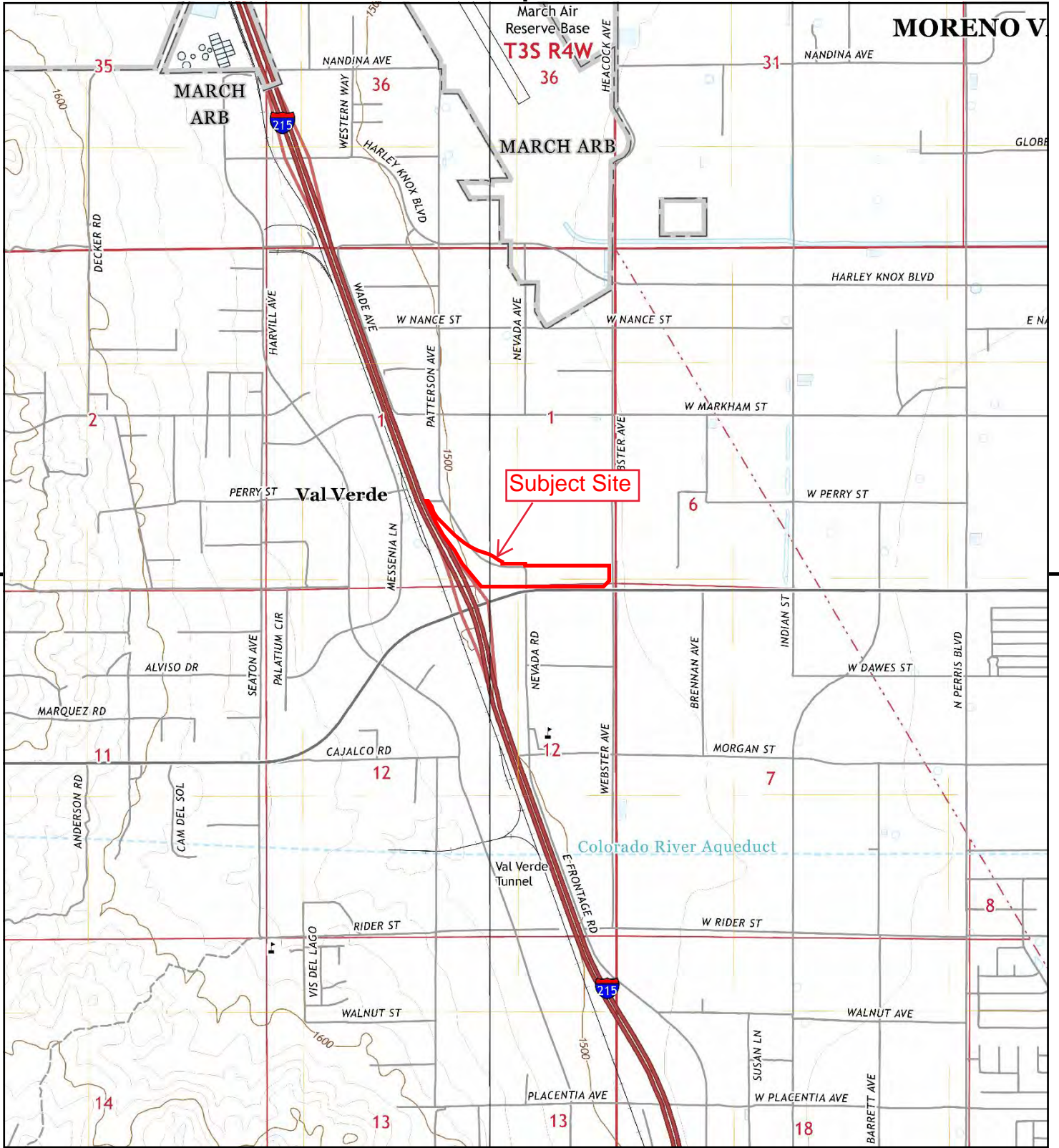


## Acronyms and Abbreviations

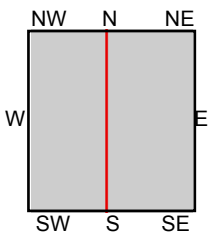
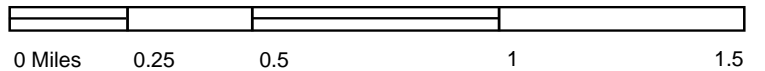
Below are several abbreviations that E-S uses to describe various projects.

ACM	Asbestos-containing material
AQMD	Air Quality Management District
AST	aboveground storage tank
ASTM	American Society for Testing and Materials
bgs	Below Ground Surface
BTEX	Benzene-toluene-ethylbenzene-xylene
CERCLA	Comprehensive Environmental Response, Compensation, and Liability Act of 1980
CERCLIS System	Comprehensive Environmental Response, Compensation and Liability Information System
CFR	Code of Federal Regulations
CHMIRS	California Hazardous Material Incident Report System
COC's	Chemicals of Concern
CDL	Clandestine Drug Labs
DEP	Department of Environmental Protection
DOD	Department of Defense
DOE	Department of Energy
DTSC	Department of Toxic Substance Control
EDR	Environmental Data Resources, Inc.
ERNS	Emergency Response Notification System
ESA	Environmental Site Assessment
FINDS	Facility Index System
FUDS	Formerly Used Defense Sites
HMIRS	Hazardous Materials Information Reporting System
ICIS	Integrated Compliance Information System
LBP	Lead Based Paint
LDL	Laboratory Detection Limit
LEL	Lower Explosion Limit
LUCIS	Land Use Control Information System
LUST	leaking underground storage tank
MCL	Maximum Contaminant Level
MLTS	Material License Tracking System
mg/L	Milligrams per liter
MSDS	Material Safety Data Sheet
MTBE	Methyl Tertiary Butyl Ether
NFA	No Further Action
NPL	National Priority List
ODI	Open Dump Inventory
PADS	PCB Activity Database System
PCB	Poly Chlorinated Biphenyl
PEL	Permissible Exposure Limit
Ppb	Parts per billion
RAP	Remedial Action Plan
RCRA	Resource Conservation and Recovery Act
REC	Recognized environmental condition
RWQCB	Regional Water Quality Control Board
SVE	Soil Vapor Extraction
Ug/L	Micrograms per Liter
UST	Underground storage tank
VOC	Volatile Organic Compound

# Appendix A



This report includes information from the following map sheet(s).



TP, Perris, 2018, 7.5-minute  
 SW, Steele Peak, 2018, 7.5-minute

**SITE NAME:** Vacant Property  
**ADDRESS:** Ramona Expressway  
 Perris, CA 92571  
**CLIENT:** Earth Strata Geotechnical Services, Inc



# SITE PHOTOS

PHASE I ENVIRONMENTAL SITE ASSESSMENT  
RAMONA EXPRESSWAY, PERRIS, CALIFORNIA



Southeast corner of the site at the intersection of Ramona Expressway and North Webster Avenue.



East boundary of the site, looking west.



Southwest portion of the site, looking west-southwest.



Site, looking north.



Nevada Road located in the center of the site, looking northwest.



Southern boundary of the site, looking east.



Eastern portion of the site, looking southwest.



Northwest end of site, looking south towards Ramona Expressway. Pole mounted transformer in background.



Pad-mounted transformer located in the center of the site along Nevada Road.



Storm drain located in the southeast corner of the site.



Ferguson Plumbing Supply Company located immediately north of the site.



Chevron Gasoline Station located east of the site beyond North Webster Avenue.



Undeveloped property located south of the site, beyond Ramona Expressway.

# Appendix B



**Vacant Property**

Ramona Expressway

Perris, CA 92571

Inquiry Number: 7396039.8

July 20, 2023

## The EDR Aerial Photo Decade Package



6 Armstrong Road, 4th floor  
Shelton, CT 06484  
Toll Free: 800.352.0050  
[www.edrnet.com](http://www.edrnet.com)

**Site Name:**

Vacant Property  
 Ramona Expressway  
 Perris, CA 92571  
 EDR Inquiry # 7396039.8

**Client Name:**

Earth Strata Geotechnical Services, Inc  
 42184 Remington Avenue  
 Temecula, CA 92590  
 Contact: Tim Doyle



Environmental Data Resources, Inc. (EDR) Aerial Photo Decade Package is a screening tool designed to assist environmental professionals in evaluating potential liability on a target property resulting from past activities. EDR's professional researchers provide digitally reproduced historical aerial photographs, and when available, provide one photo per decade.

**Search Results:**

<u>Year</u>	<u>Scale</u>	<u>Details</u>	<u>Source</u>
2020	1"=500'	Flight Year: 2020	USDA/NAIP
2016	1"=500'	Flight Year: 2016	USDA/NAIP
2012	1"=500'	Flight Year: 2012	USDA/NAIP
2009	1"=500'	Flight Year: 2009	USDA/NAIP
2006	1"=500'	Flight Year: 2006	USDA/NAIP
2002	1"=500'	Acquisition Date: January 01, 2002	USGS/DOQQ
1997	1"=500'	Acquisition Date: January 01, 1997	USGS/DOQQ
1994	1"=500'	Acquisition Date: January 01, 1994	USGS/DOQQ
1990	1"=500'	Flight Date: September 06, 1990	USDA
1989	1"=500'	Flight Date: August 15, 1989	USDA
1985	1"=500'	Flight Date: February 24, 1985	USDA
1978	1"=500'	Flight Date: September 20, 1978	USDA
1974	1"=500'	Flight Date: November 06, 1974	USGS
1967	1"=500'	Flight Date: May 15, 1967	USDA
1961	1"=500'	Flight Date: June 14, 1961	USDA
1953	1"=500'	Flight Date: August 28, 1953	USDA
1949	1"=500'	Flight Date: May 08, 1949	USDA
1938	1"=500'	Flight Date: June 14, 1938	USDA

**When delivered electronically by EDR, the aerial photo images included with this report are for ONE TIME USE ONLY. Further reproduction of these aerial photo images is prohibited without permission from EDR. For more information contact your EDR Account Executive.**

**Disclaimer - Copyright and Trademark Notice**

This Report contains certain information obtained from a variety of public and other sources reasonably available to Environmental Data Resources, LLC. It cannot be concluded from this Report that coverage information for the target and surrounding properties does not exist from other sources. This Report is provided on an "AS IS", "AS AVAILABLE" basis. NO WARRANTY EXPRESS OR IMPLIED IS MADE WHATSOEVER IN CONNECTION WITH THIS REPORT.

ENVIRONMENTAL DATA RESOURCES, LLC AND ITS SUBSIDIARIES, AFFILIATES AND THIRD PARTY SUPPLIERS DISCLAIM ALL WARRANTIES, OF ANY KIND OR NATURE, EXPRESS OR IMPLIED, ARISING OUT OF OR RELATED TO THIS REPORT OR ANY OF THE DATA AND INFORMATION PROVIDED IN THIS REPORT, INCLUDING WITHOUT LIMITATION, ANY WARRANTIES REGARDING ACCURACY, QUALITY, CORRECTNESS, COMPLETENESS, COMPREHENSIVENESS, SUITABILITY, MERCHANTABILITY, FITNESS FOR A PARTICULAR PURPOSE, TITLE, NON-INFRINGEMENT, MISAPPROPRIATION, OR OTHERWISE. ALL RISK IS ASSUMED BY THE USER. IN NO EVENT SHALL ENVIRONMENTAL DATA RESOURCES, LLC OR ITS SUBSIDIARIES, AFFILIATES OR THIRD PARTY SUPPLIERS BE LIABLE TO ANYONE FOR ANY DIRECT, INCIDENTAL, INDIRECT, SPECIAL, CONSEQUENTIAL OR OTHER DAMAGES OF ANY TYPE OR KIND (INCLUDING BUT NOT LIMITED TO LOSS OF PROFITS, LOSS OF USE, OR LOSS OF DATA), ARISING OUT OF OR IN ANY WAY CONNECTED WITH THIS REPORT OR ANY OF THE DATA AND INFORMATION PROVIDED IN THIS REPORT.

Any analyses, estimates, ratings, environmental risk levels, or risk codes provided in this Report are provided for illustrative purposes only, and are not intended to provide, nor should they be interpreted as providing any facts regarding, or prediction or forecast of, any environmental risk for any property. Only an assessment performed by a qualified environmental professional can provide findings, opinions or conclusions regarding the environmental risk or conditions in, on or at any property.

Copyright 2023 by Environmental Data Resources, Inc. All rights reserved. Reproduction in any media or format, in whole or in part, of any report or map of Environmental Data Resources, Inc., or its affiliates, is prohibited without prior written permission.

EDR and its logos (including Sanborn and Sanborn Map) are trademarks of Environmental Data Resources, LLC or its affiliates. All other trademarks used herein are the property of their respective owners.



INQUIRY #: 7396039.8

YEAR: 2020

— = 500'



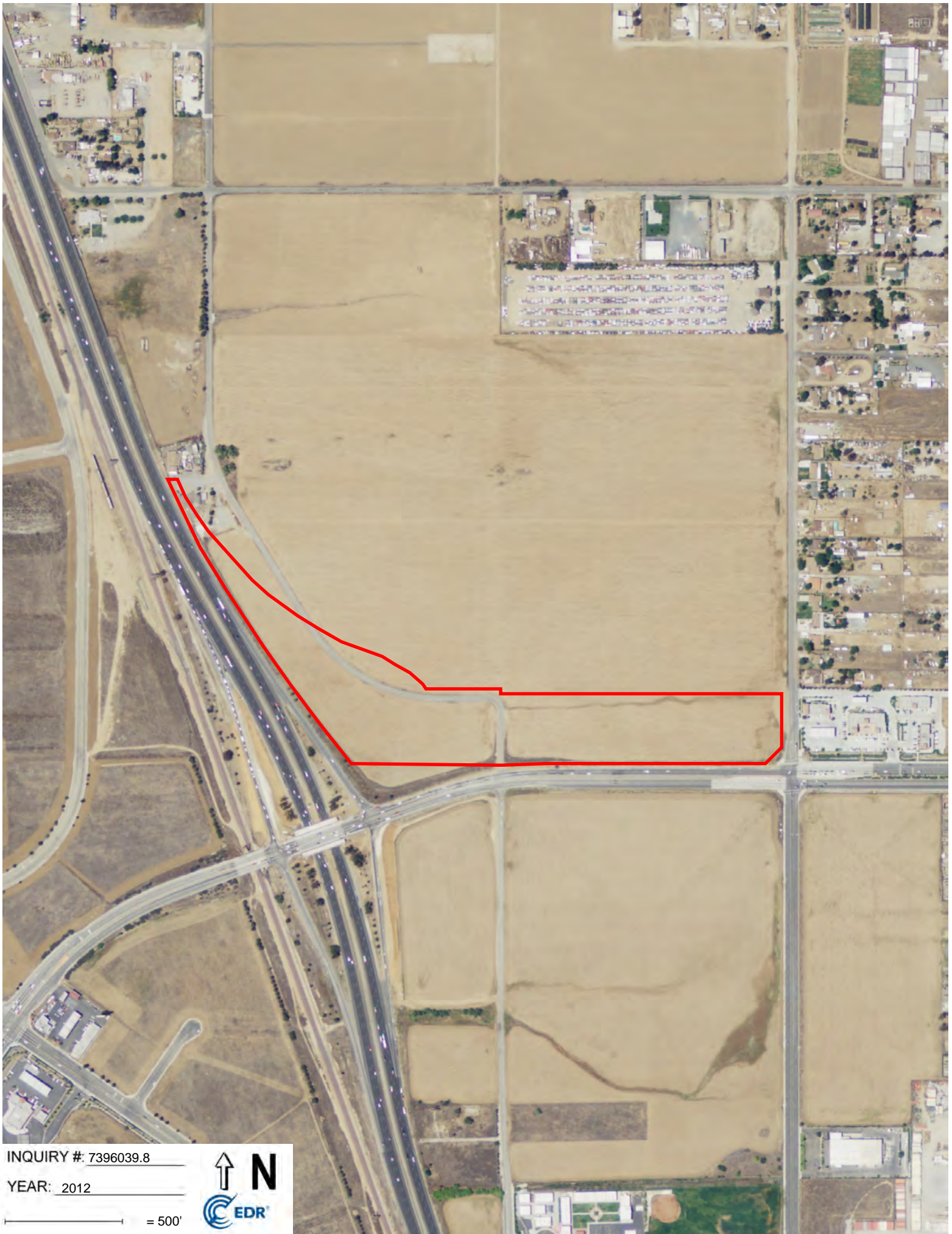


INQUIRY #: 7396039.8

YEAR: 2016

— = 500'





INQUIRY #: 7396039.8

YEAR: 2012

— = 500'



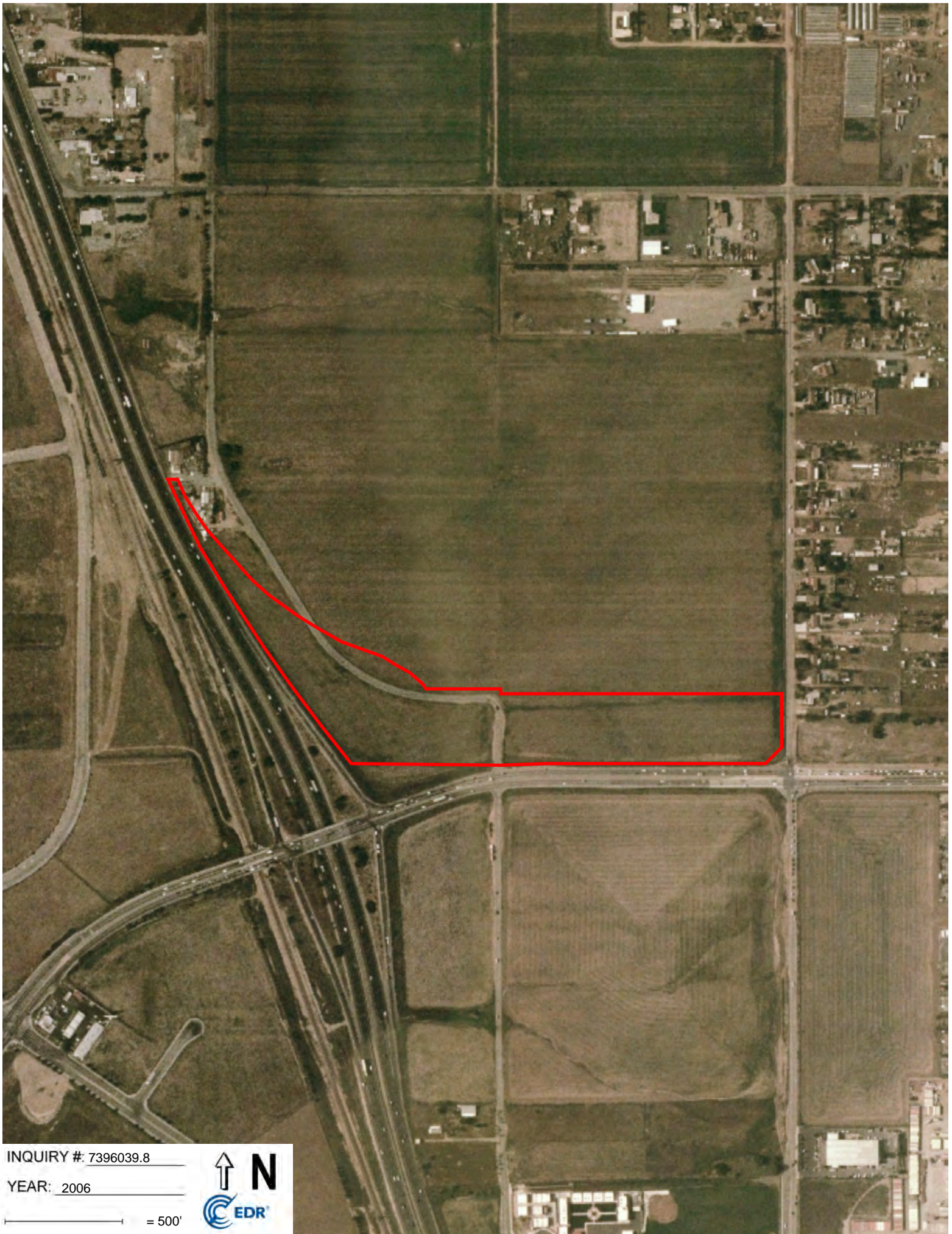


INQUIRY #: 7396039.8

YEAR: 2009

— = 500'



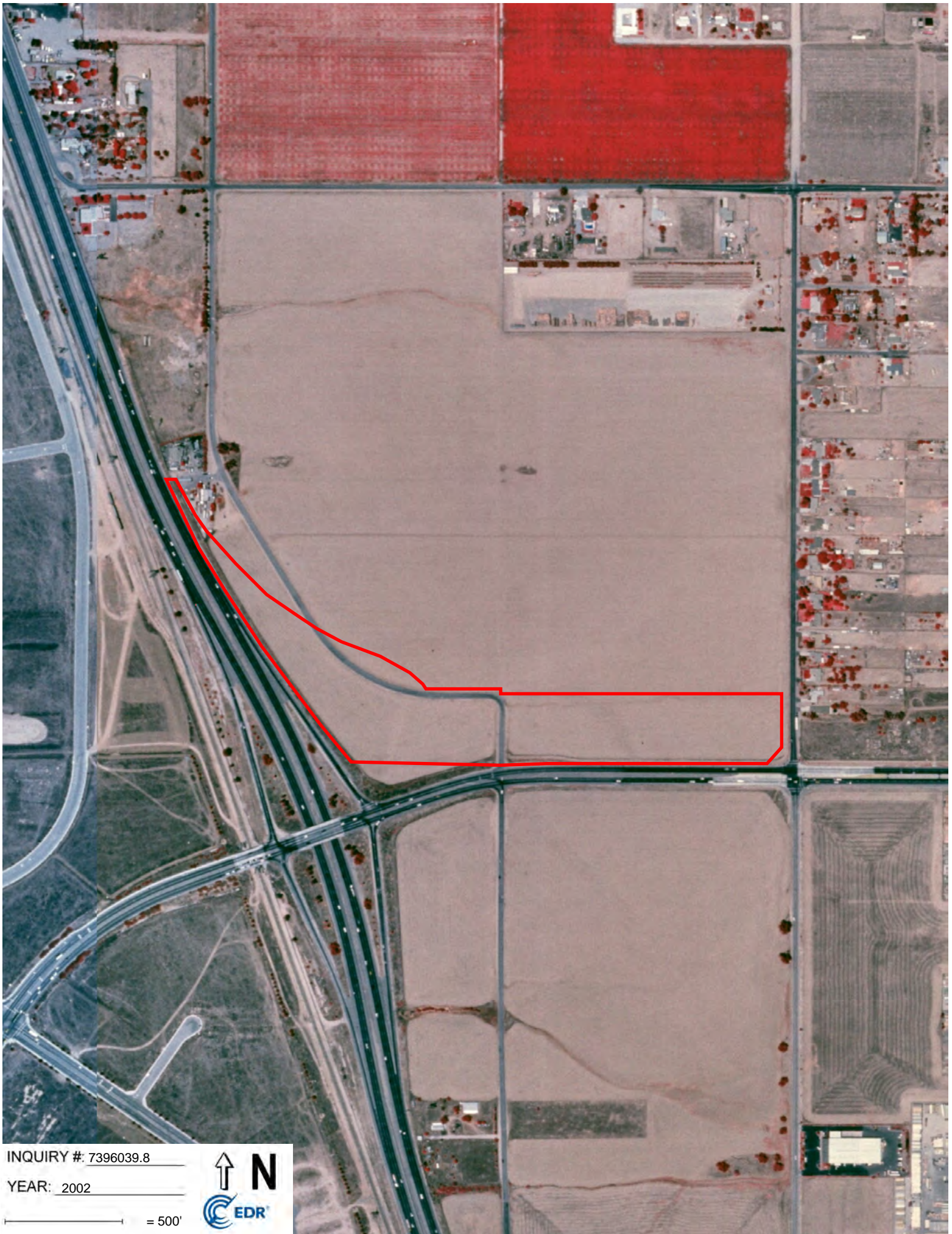


INQUIRY #: 7396039.8

YEAR: 2006

— = 500'





INQUIRY #: 7396039.8

YEAR: 2002

— = 500'



UNMA  
UNMA  
UNMA  
UNMA  
UNMA  
UNMA  
UNMA  
UNMA  
UNMA  
UNMA




INQUIRY #: 7396039.8

YEAR: 1997

— = 500'





UNMAPPED UNMAPPED  
UNMAPPED UNMAPPED  
UNMAPPED UNMAPPED  
UNMAPPED UNMAPPED  
UNMAPPED UNMAPPED  
UNMAPPED UNMAPPED  
UNMAPPED UNMAPPED  
UNMAPPED UNMAPPED  
UNMAPPED UNMAPPED  
UNMAPPED UNMAPPED  
UNMAPPED UNMAPPED  
UNMAPPED UNMAPPED  
UNMAPPED UNMAPPED  
UNMAPPED UNMAPPED  
UNMAPPED UNMAPPED  
UNMAPPED UNMAPPED  
UNMAPPED UNMAPPED  
UNMAPPED UNMAPPED  
UNMAPPED UNMAPPED

INQUIRY #: 7396039.8  
YEAR: 1994

↑ N  
EDR

— = 500'



INQUIRY #: 7396039.8

YEAR: 1990

— = 500'



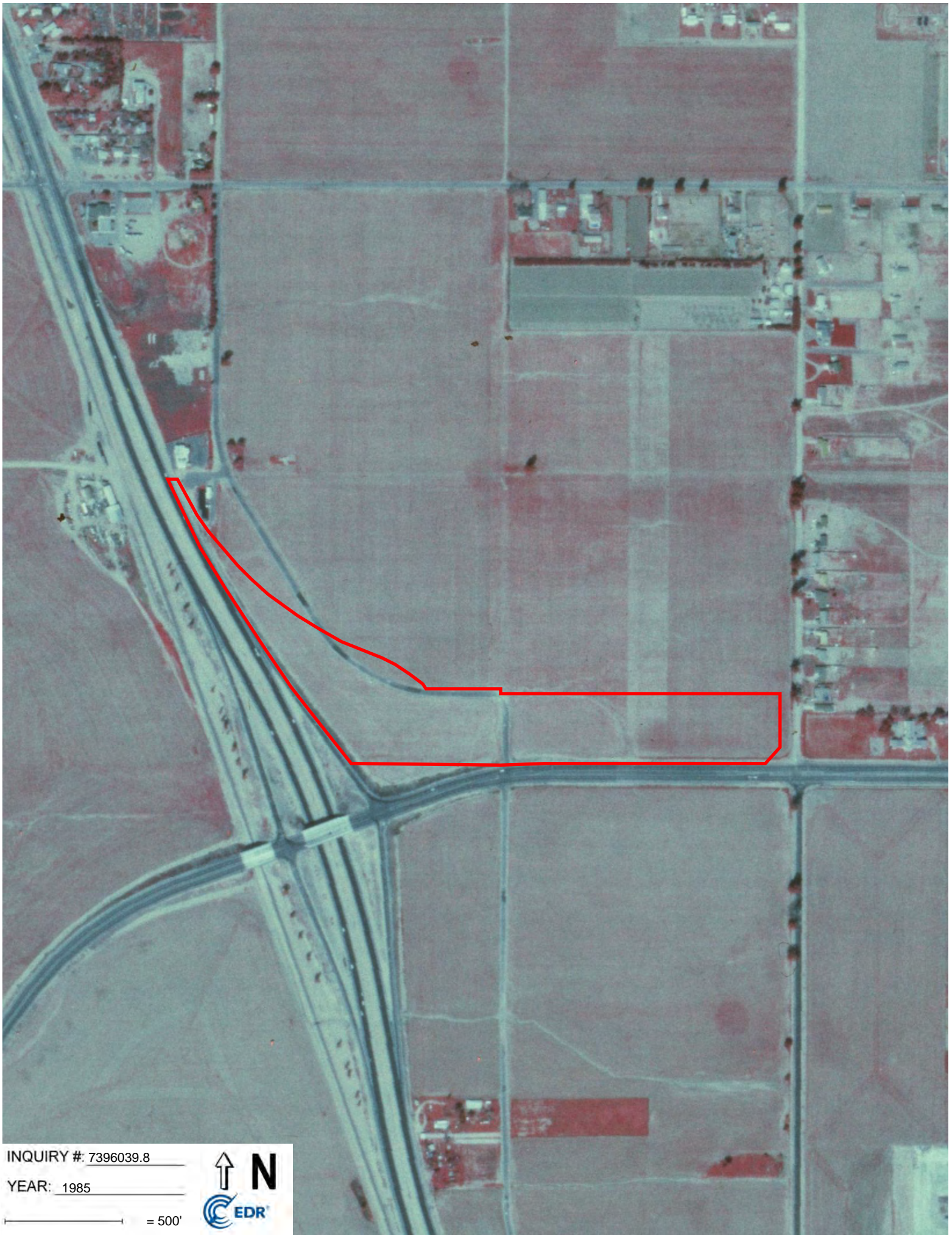


INQUIRY #: 7396039.8

YEAR: 1989

— = 500'





INQUIRY #: 7396039.8

YEAR: 1985

— = 500'






INQUIRY #: 7396039.8

YEAR: 1978

— = 500'





INQUIRY #: 7396039.8

YEAR: 1974

— = 500'



# Appendix C

Vacant Property  
Ramona Expressway  
Perris, CA 92571

Inquiry Number: 7396039.4

July 20, 2023

# EDR Historical Topo Map Report

with QuadMatch™



6 Armstrong Road, 4th floor  
Shelton, CT 06484  
Toll Free: 800.352.0050  
[www.edrnet.com](http://www.edrnet.com)

# EDR Historical Topo Map Report

07/20/23

**Site Name:**

Vacant Property  
Ramona Expressway  
Perris, CA 92571  
EDR Inquiry # 7396039.4

**Client Name:**

Earth Strata Geotechnical Services, Inc  
42184 Remington Avenue  
Temecula, CA 92590  
Contact: Tim Doyle



EDR Topographic Map Library has been searched by EDR and maps covering the target property location as provided by Earth Strata Geotechnical Services, Inc were identified for the years listed below. EDR's Historical Topo Map Report is designed to assist professionals in evaluating potential liability on a target property resulting from past activities. EDR's Historical Topo Map Report includes a search of a collection of public and private color historical topographic maps, dating back to the late 1800s.

**Search Results:****Coordinates:**

<b>P.O.#</b>	Perris Gateway	<b>Latitude:</b>	33.845218 33° 50' 43" North
<b>Project:</b>	Vacant Property	<b>Longitude:</b>	-117.248178 -117° 14' 53" West
		<b>UTM Zone:</b>	Zone 11 North
		<b>UTM X Meters:</b>	477039.79
		<b>UTM Y Meters:</b>	3745021.97
		<b>Elevation:</b>	1493.00' above sea level

**Maps Provided:**

2018	1947
2015	1943
2012	1942
1979	1901
1978	
1973	
1967	
1953	

**Disclaimer - Copyright and Trademark Notice**

This Report contains certain information obtained from a variety of public and other sources reasonably available to Environmental Data Resources, LLC. It cannot be concluded from this Report that coverage information for the target and surrounding properties does not exist from other sources. This Report is provided on an "AS IS", "AS AVAILABLE" basis. NO WARRANTY EXPRESS OR IMPLIED IS MADE WHATSOEVER IN CONNECTION WITH THIS REPORT.

ENVIRONMENTAL DATA RESOURCES, LLC AND ITS SUBSIDIARIES, AFFILIATES AND THIRD PARTY SUPPLIERS DISCLAIM ALL WARRANTIES, OF ANY KIND OR NATURE, EXPRESS OR IMPLIED, ARISING OUT OF OR RELATED TO THIS REPORT OR ANY OF THE DATA AND INFORMATION PROVIDED IN THIS REPORT, INCLUDING WITHOUT LIMITATION, ANY WARRANTIES REGARDING ACCURACY, QUALITY, CORRECTNESS, COMPLETENESS, COMPREHENSIVENESS, SUITABILITY, MERCHANTABILITY, FITNESS FOR A PARTICULAR PURPOSE, TITLE, NON-INFRINGEMENT, MISAPPROPRIATION, OR OTHERWISE. ALL RISK IS ASSUMED BY THE USER. IN NO EVENT SHALL ENVIRONMENTAL DATA RESOURCES, LLC OR ITS SUBSIDIARIES, AFFILIATES OR THIRD PARTY SUPPLIERS BE LIABLE TO ANYONE FOR ANY DIRECT, INCIDENTAL, INDIRECT, SPECIAL, CONSEQUENTIAL OR OTHER DAMAGES OF ANY TYPE OR KIND (INCLUDING BUT NOT LIMITED TO LOSS OF PROFITS, LOSS OF USE, OR LOSS OF DATA), ARISING OUT OF OR IN ANY WAY CONNECTED WITH THIS REPORT OR ANY OF THE DATA AND INFORMATION PROVIDED IN THIS REPORT.

Any analyses, estimates, ratings, environmental risk levels, or risk codes provided in this Report are provided for illustrative purposes only, and are not intended to provide, nor should they be interpreted as providing any facts regarding, or prediction or forecast of, any environmental risk for any property. Only an assessment performed by a qualified environmental professional can provide findings, opinions or conclusions regarding the environmental risk or conditions in, on or at any property.

Copyright 2023 by Environmental Data Resources, Inc. All rights reserved. Reproduction in any media or format, in whole or in part, of any report or map of Environmental Data Resources, Inc., or its affiliates, is prohibited without prior written permission.

EDR and its logos (including Sanborn and Sanborn Map) are trademarks of Environmental Data Resources, LLC or its affiliates. All other trademarks used herein are the property of their respective owners.

## Topo Sheet Key

This EDR Topo Map Report is based upon the following USGS topographic map sheets.

### 2018 Source Sheets



Perris  
2018  
7.5-minute, 24000



Steele Peak  
2018  
7.5-minute, 24000

### 2015 Source Sheets



Perris  
2015  
7.5-minute, 24000



Steele Peak  
2015  
7.5-minute, 24000

### 2012 Source Sheets



Perris  
2012  
7.5-minute, 24000



Steele Peak  
2012  
7.5-minute, 24000

### 1979 Source Sheets



Perris  
1979  
7.5-minute, 24000  
Aerial Photo Revised 1978

## Topo Sheet Key

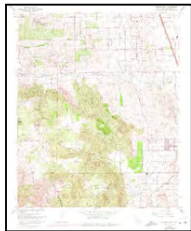
This EDR Topo Map Report is based upon the following USGS topographic map sheets.

### 1978 Source Sheets

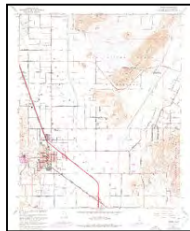


Steele Peak  
1978  
7.5-minute, 24000  
Aerial Photo Revised 1978

### 1973 Source Sheets

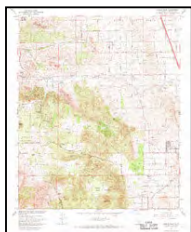


Steele Peak  
1973  
7.5-minute, 24000  
Aerial Photo Revised 1973



Perris  
1973  
7.5-minute, 24000  
Aerial Photo Revised 1973

### 1967 Source Sheets



Steele Peak  
1967  
7.5-minute, 24000  
Aerial Photo Revised 1966



Perris  
1967  
7.5-minute, 24000  
Aerial Photo Revised 1966

### 1953 Source Sheets



Steele Peak  
1953  
7.5-minute, 24000  
Aerial Photo Revised 1951



Perris  
1953  
7.5-minute, 24000  
Aerial Photo Revised 1951

## Topo Sheet Key

This EDR Topo Map Report is based upon the following USGS topographic map sheets.

### 1947 Source Sheets



RIVERSIDE  
1947  
15-minute, 50000

### 1943 Source Sheets

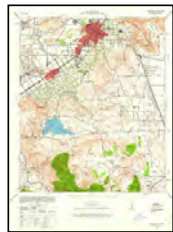


PERRIS  
1943  
15-minute, 62500

### 1942 Source Sheets



Perris  
1942  
15-minute, 62500  
Aerial Photo Revised 1939

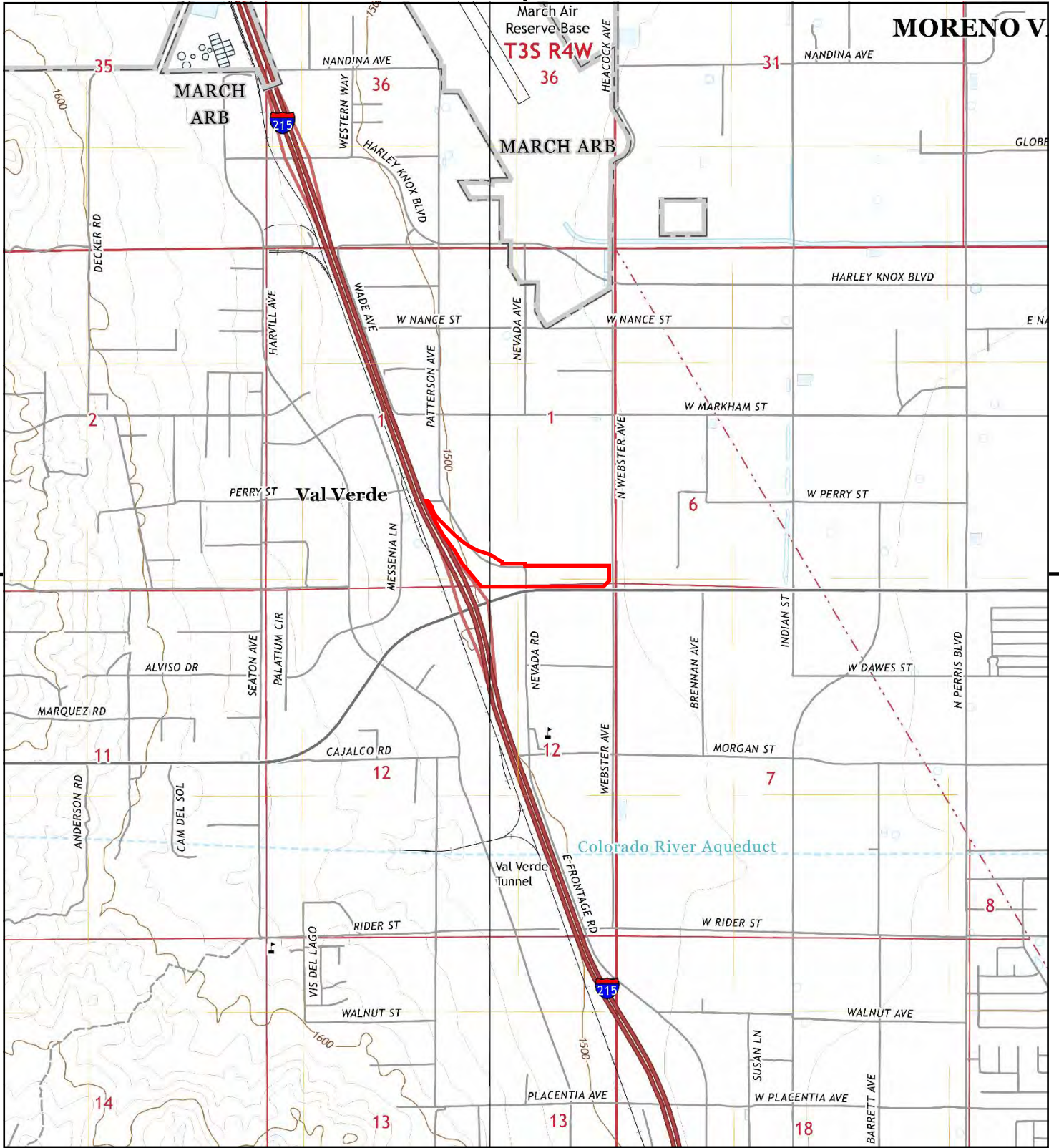


Riverside  
1942  
15-minute, 62500  
Aerial Photo Revised 1939

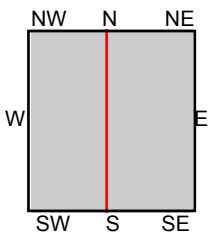
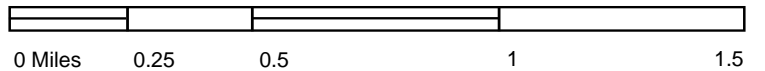
### 1901 Source Sheets



Riverside  
1901  
15-minute, 62500



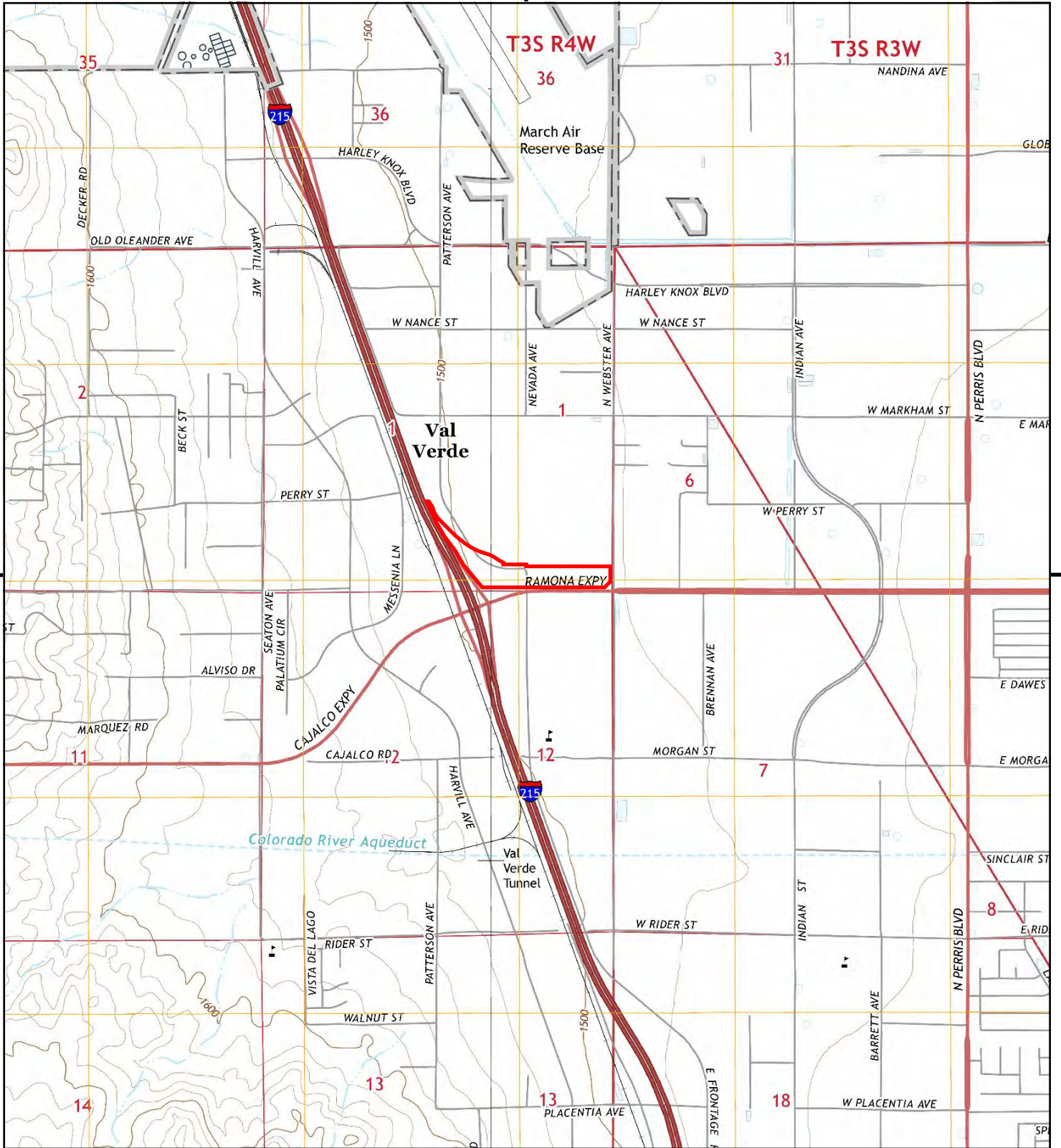
This report includes information from the following map sheet(s).



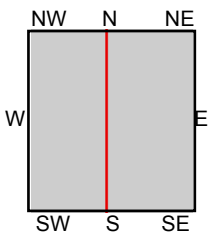
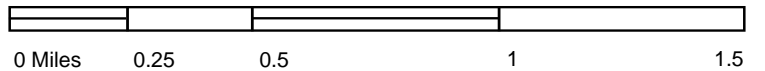
TP, Perris, 2018, 7.5-minute  
 SW, Steele Peak, 2018, 7.5-minute

**SITE NAME:** Vacant Property  
**ADDRESS:** Ramona Expressway  
 Perris, CA 92571  
**CLIENT:** Earth Strata Geotechnical Services, Inc





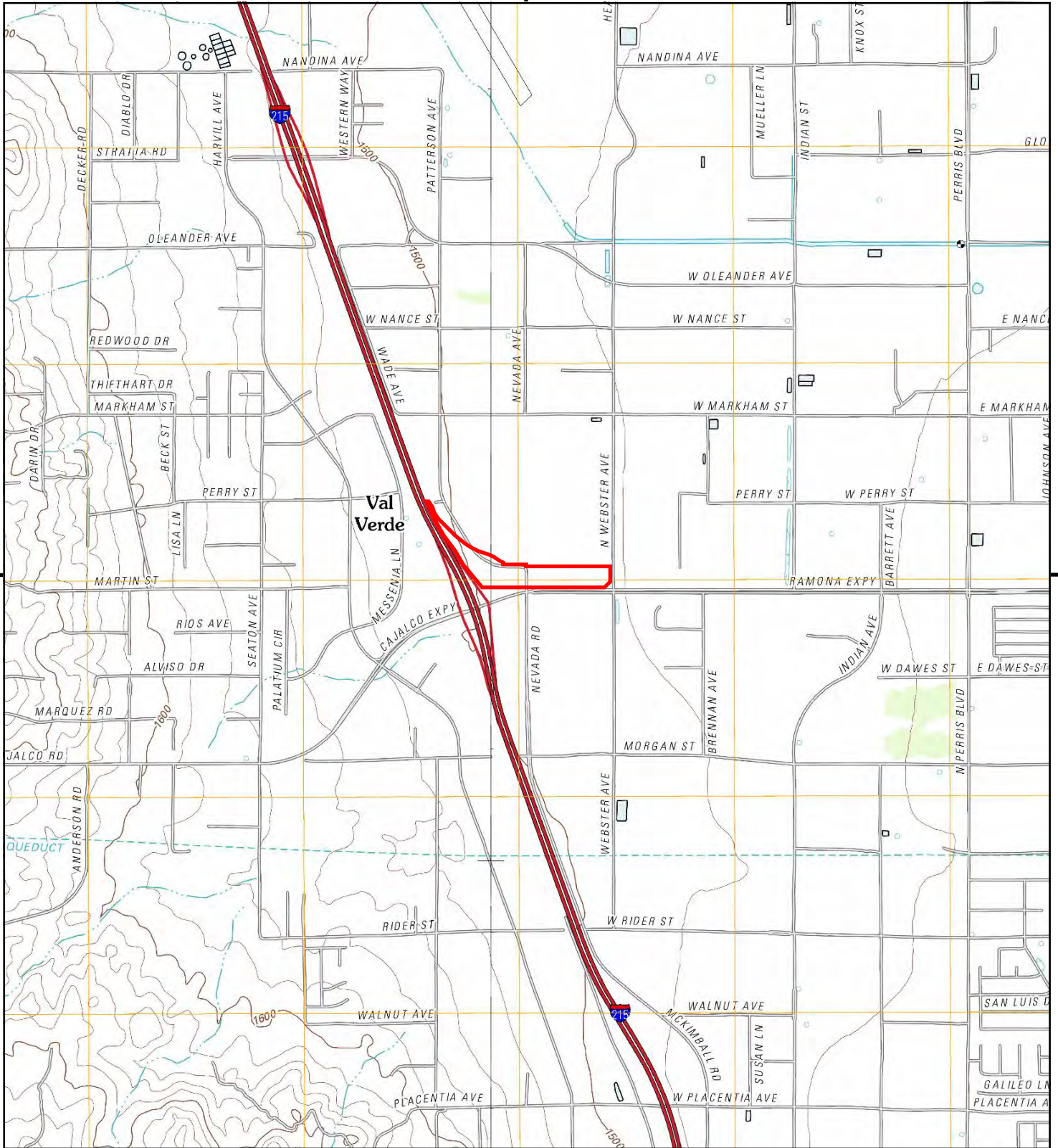
This report includes information from the following map sheet(s).



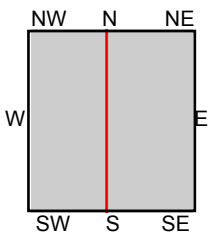
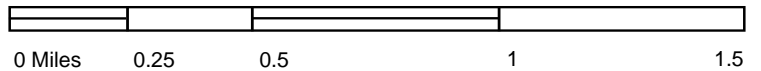
TP, Perris, 2015, 7.5-minute  
 SW, Steele Peak, 2015, 7.5-minute

**SITE NAME:** Vacant Property  
**ADDRESS:** Ramona Expressway  
 Perris, CA 92571  
**CLIENT:** Earth Strata Geotechnical Services, Inc





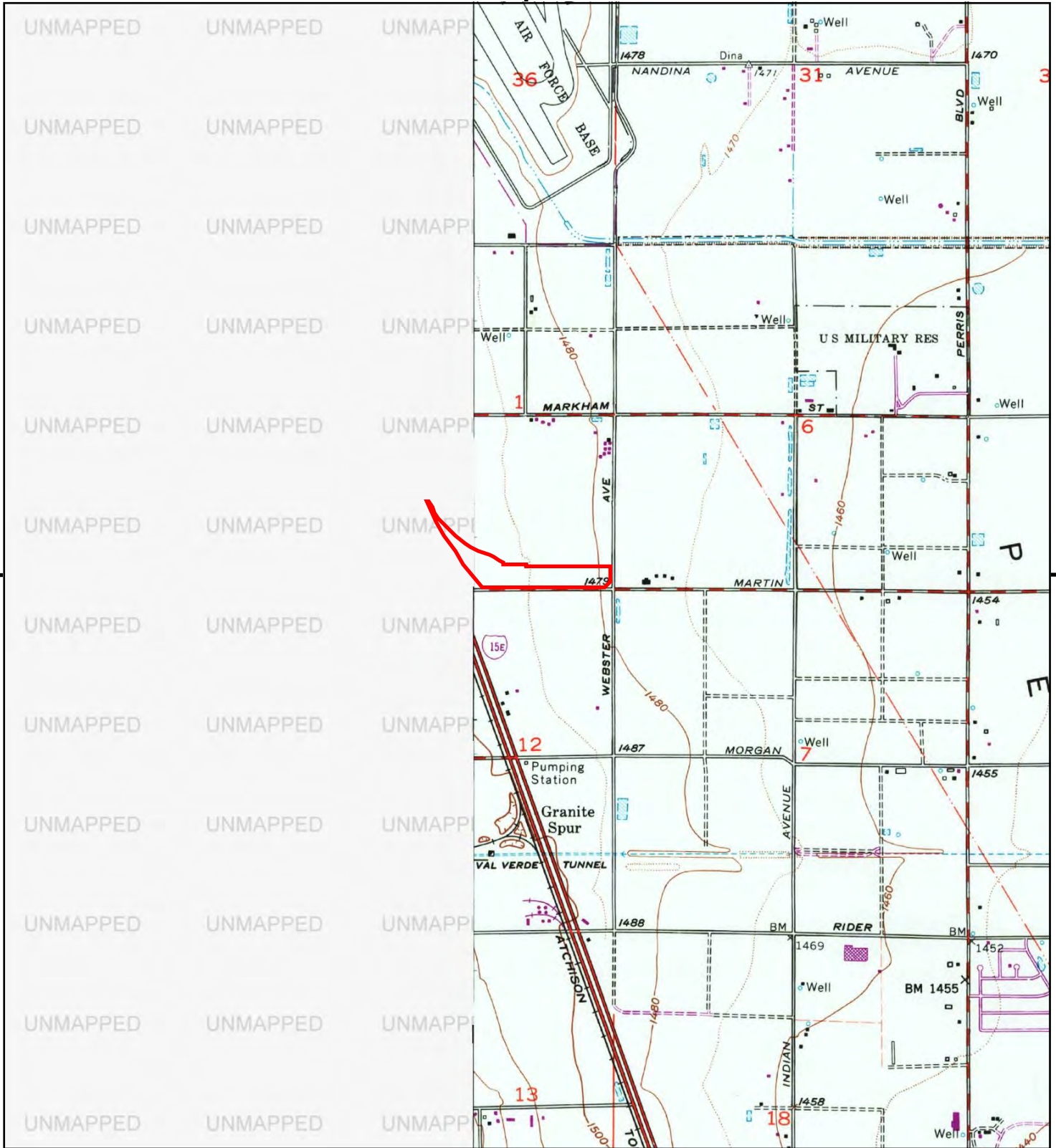
This report includes information from the following map sheet(s).



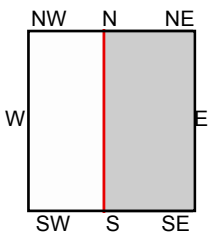
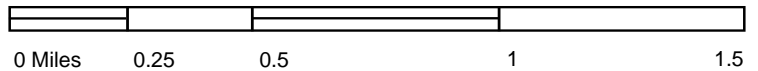
TP, Perris, 2012, 7.5-minute  
 SW, Steele Peak, 2012, 7.5-minute

**SITE NAME:** Vacant Property  
**ADDRESS:** Ramona Expressway  
 Perris, CA 92571  
**CLIENT:** Earth Strata Geotechnical Services, Inc





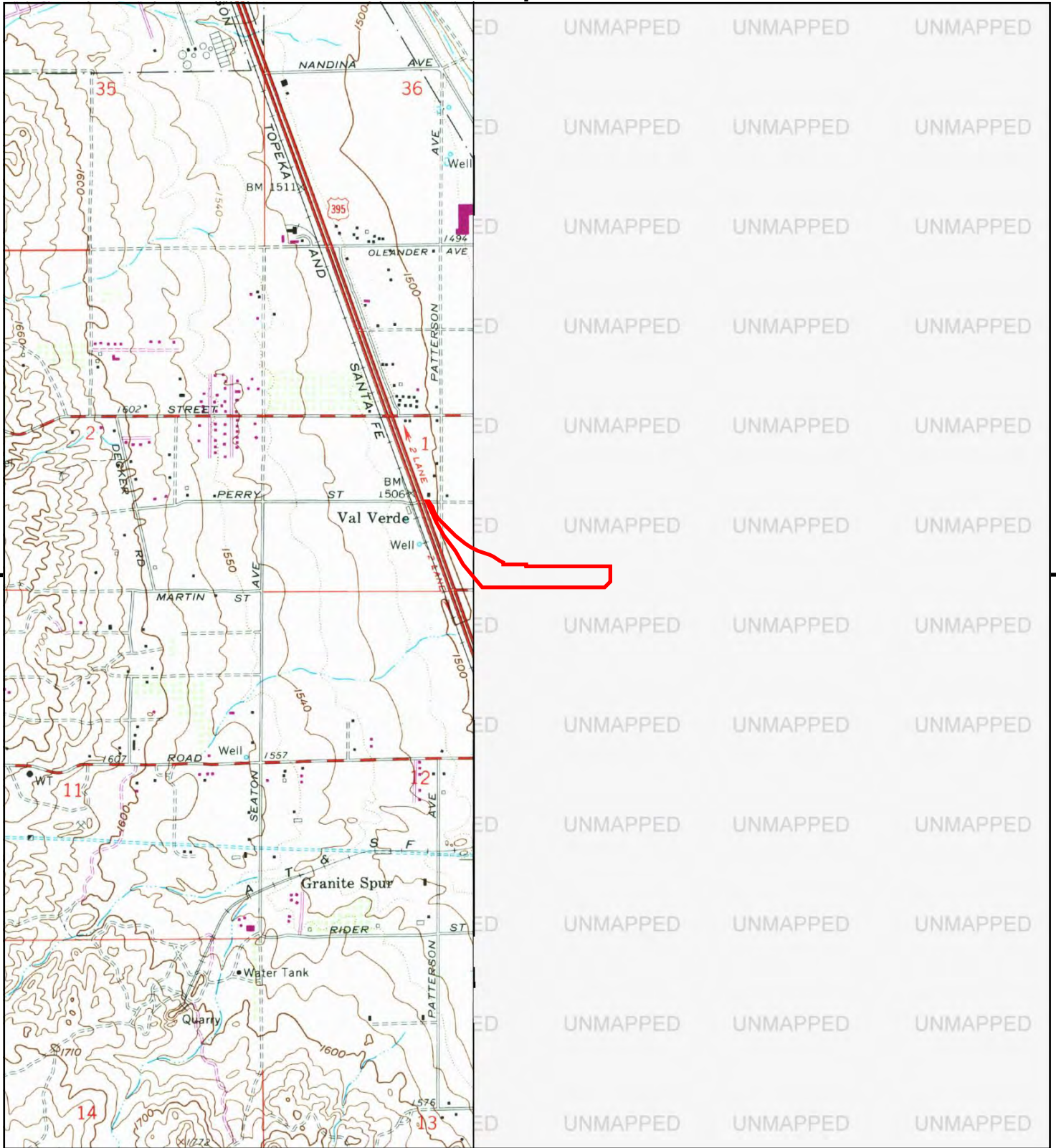
This report includes information from the following map sheet(s).



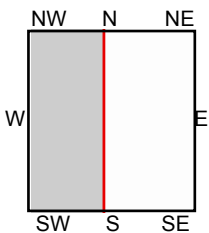
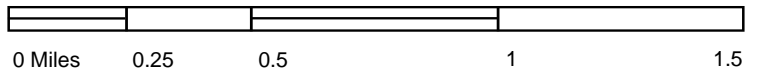
TP, Perris, 1979, 7.5-minute

SITE NAME: Vacant Property  
 ADDRESS: Ramona Expressway  
 Perris, CA 92571  
 CLIENT: Earth Strata Geotechnical Services, Inc





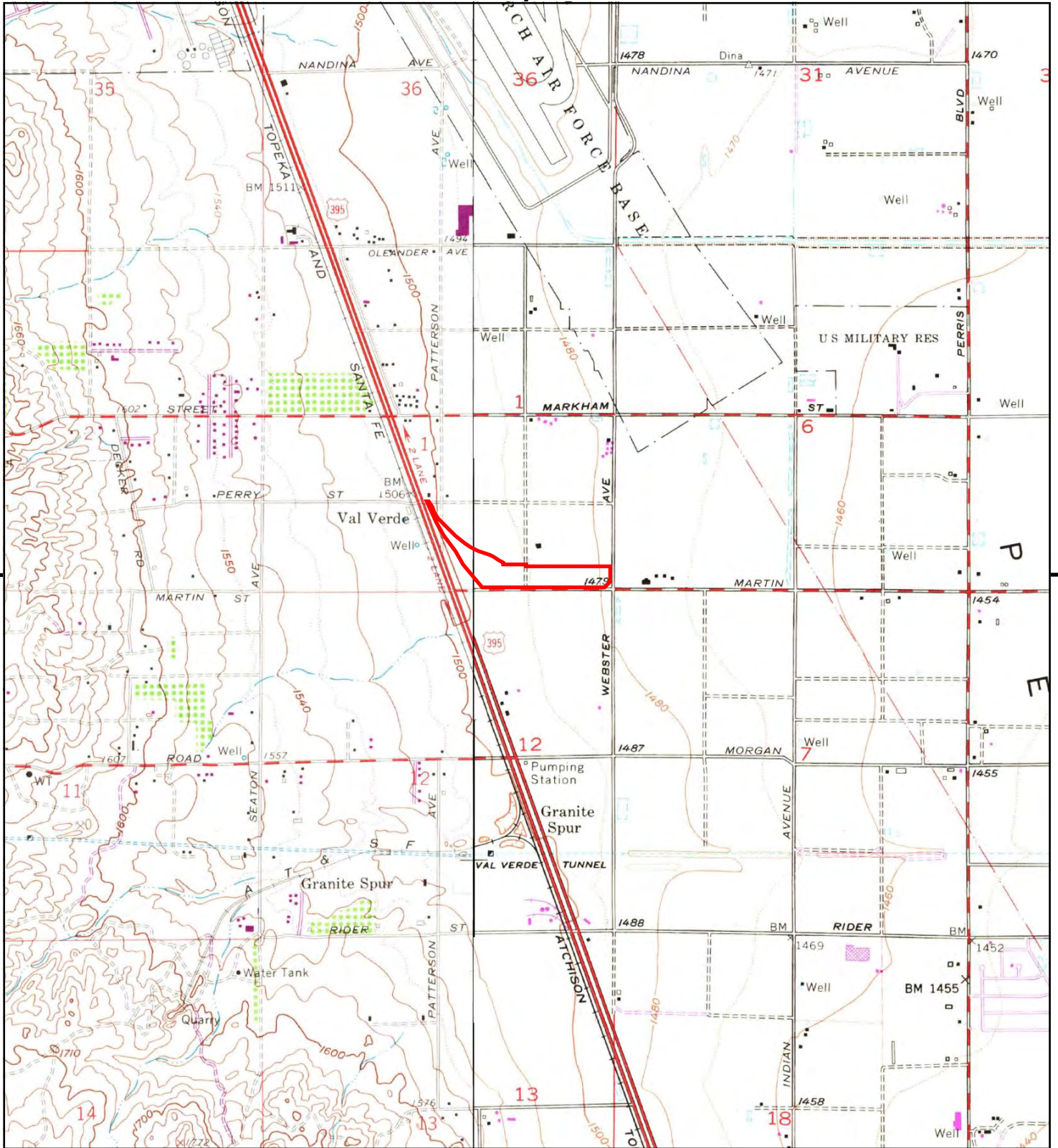
This report includes information from the following map sheet(s).



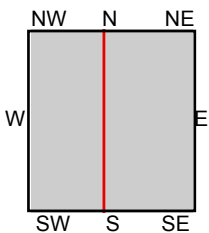
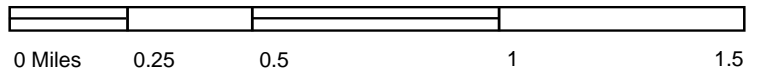
SW, Steele Peak, 1978, 7.5-minute

SITE NAME: Vacant Property  
 ADDRESS: Ramona Expressway  
 Perris, CA 92571  
 CLIENT: Earth Strata Geotechnical Services, Inc





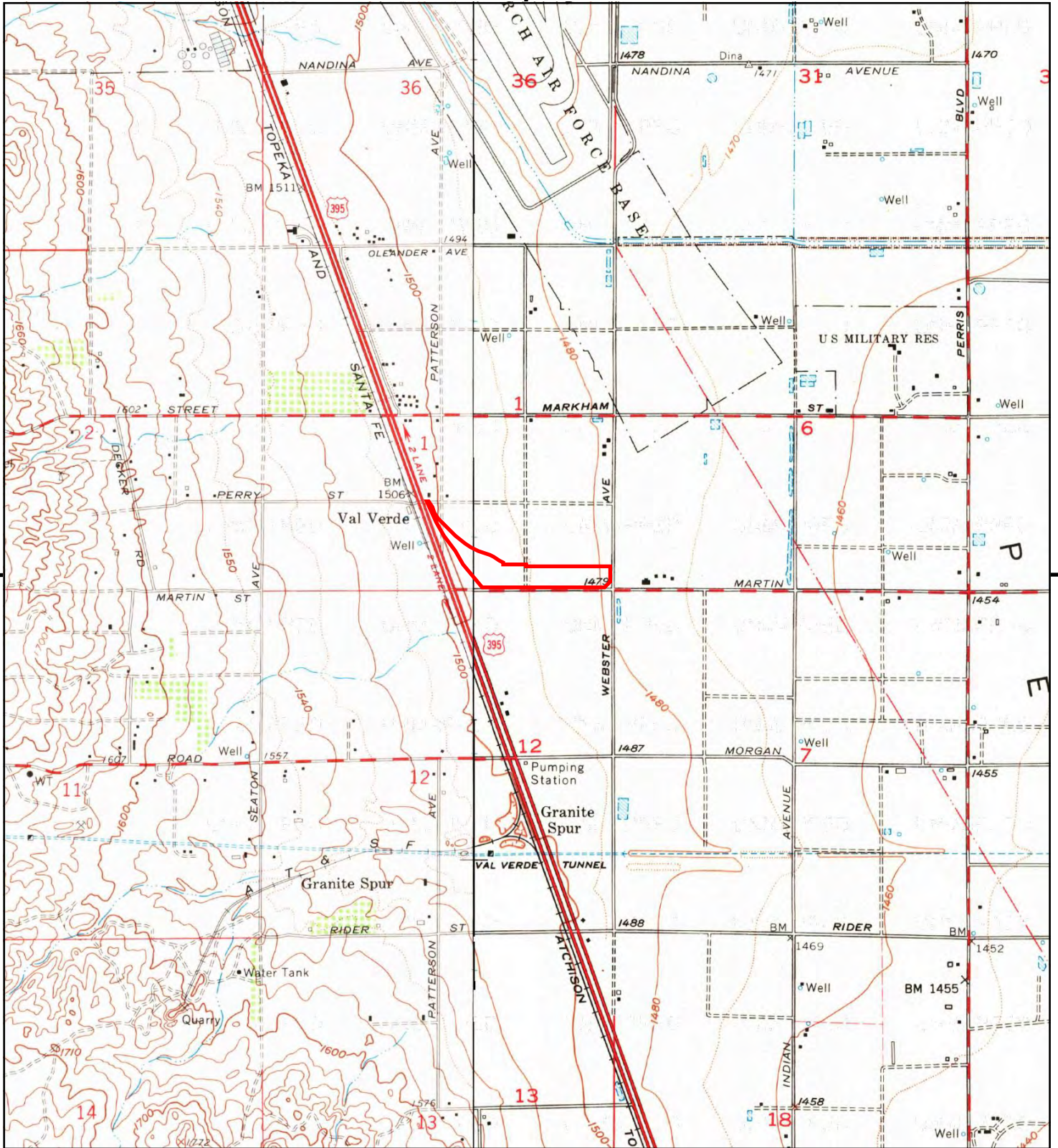
This report includes information from the following map sheet(s).



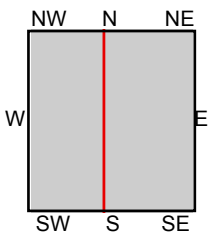
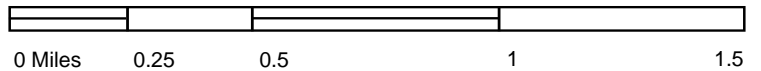
TP, Perris, 1973, 7.5-minute  
 SW, Steele Peak, 1973, 7.5-minute

**SITE NAME:** Vacant Property  
**ADDRESS:** Ramona Expressway  
 Perris, CA 92571  
**CLIENT:** Earth Strata Geotechnical Services, Inc





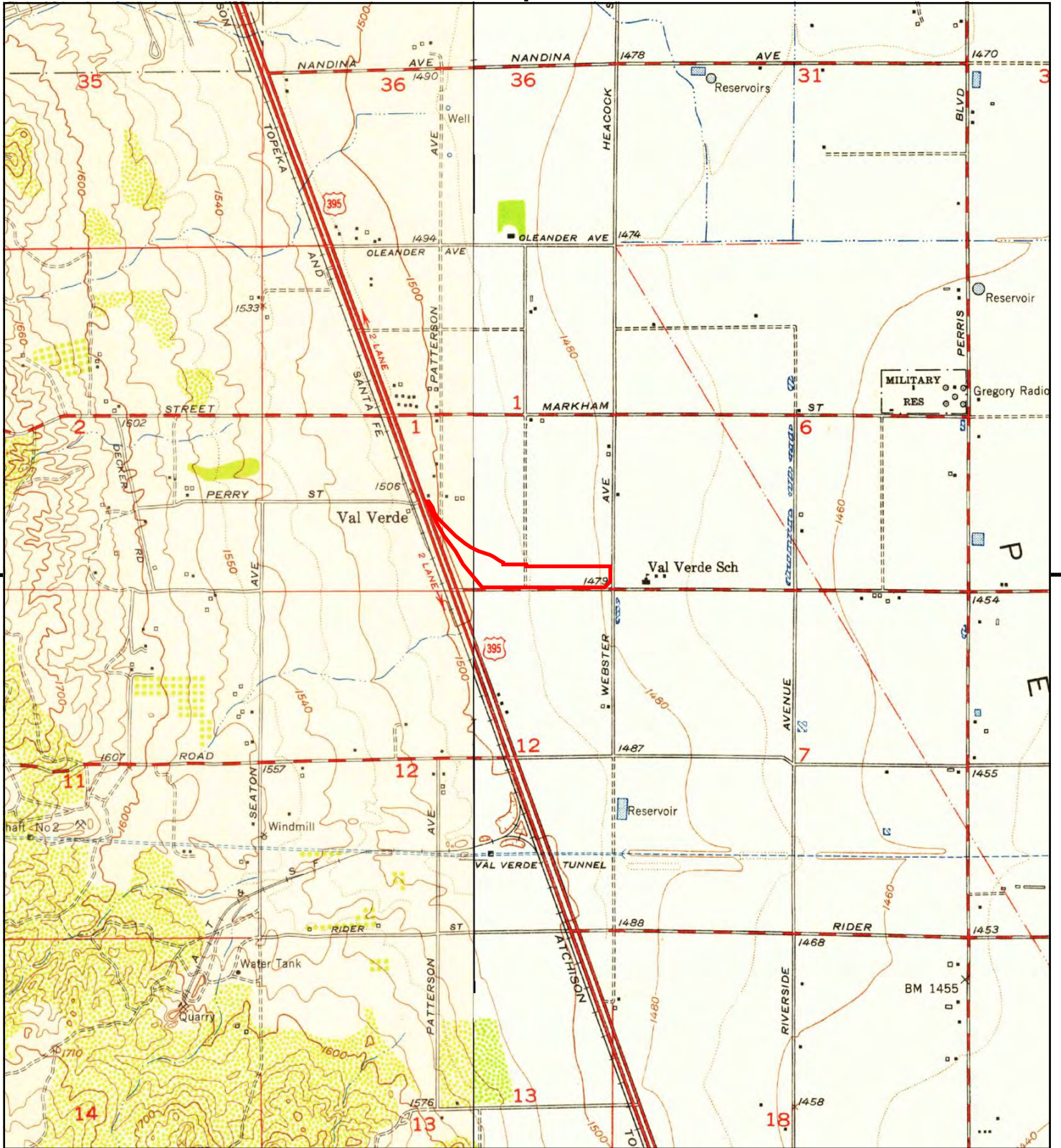
This report includes information from the following map sheet(s).



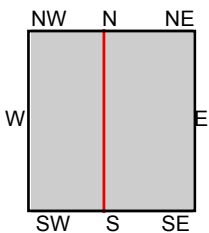
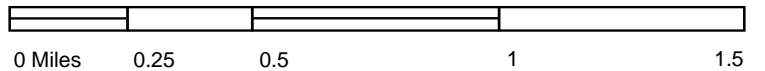
TP, Perris, 1967, 7.5-minute  
 SW, Steele Peak, 1967, 7.5-minute

SITE NAME: Vacant Property  
 ADDRESS: Ramona Expressway  
 Perris, CA 92571  
 CLIENT: Earth Strata Geotechnical Services, Inc





This report includes information from the following map sheet(s).

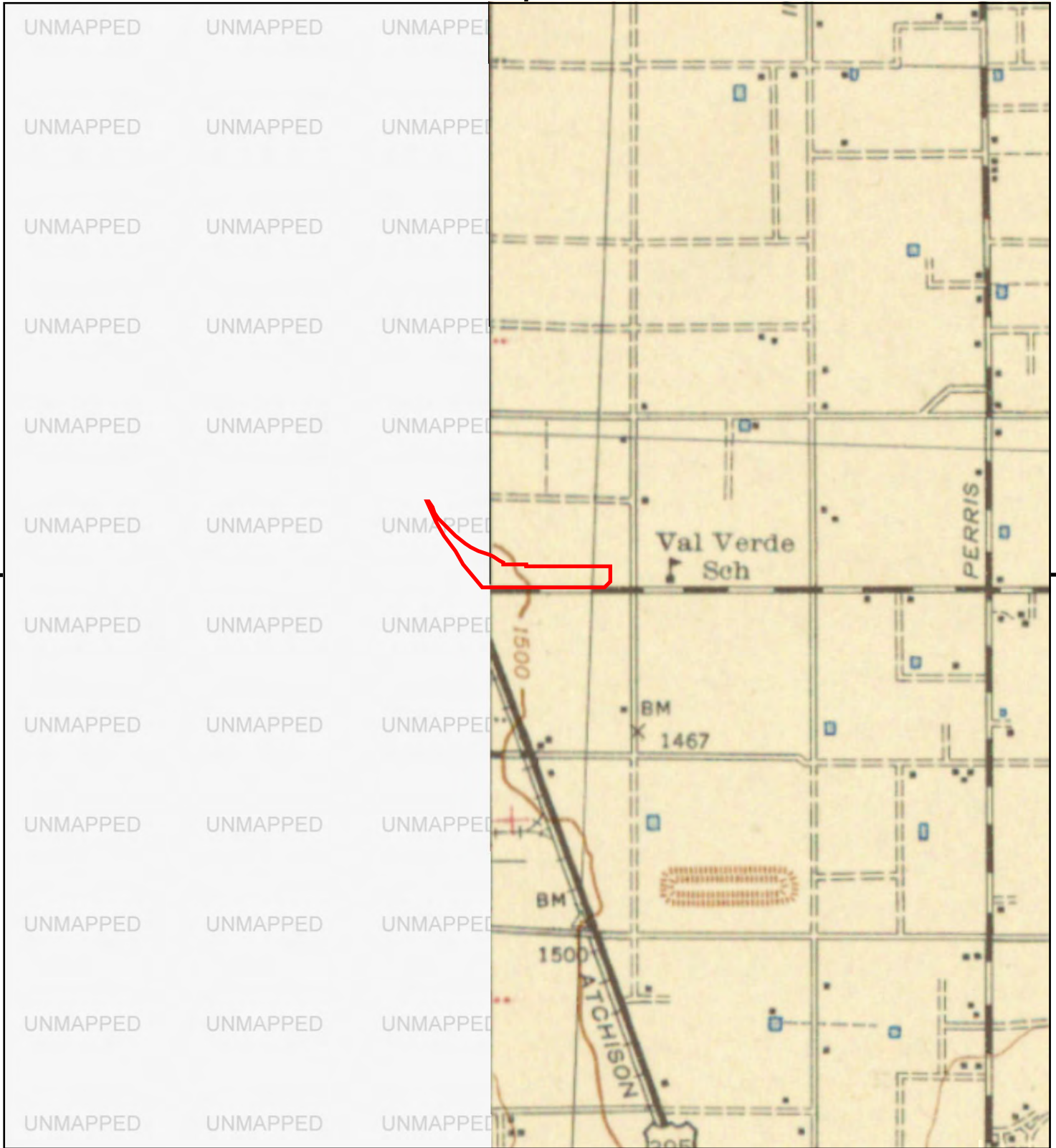


TP, Perris, 1953, 7.5-minute  
 SW, Steele Peak, 1953, 7.5-minute

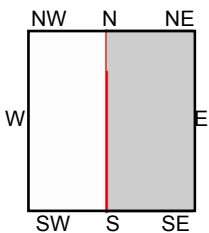
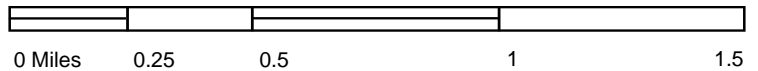
SITE NAME: Vacant Property  
 ADDRESS: Ramona Expressway  
 Perris, CA 92571  
 CLIENT: Earth Strata Geotechnical Services, Inc







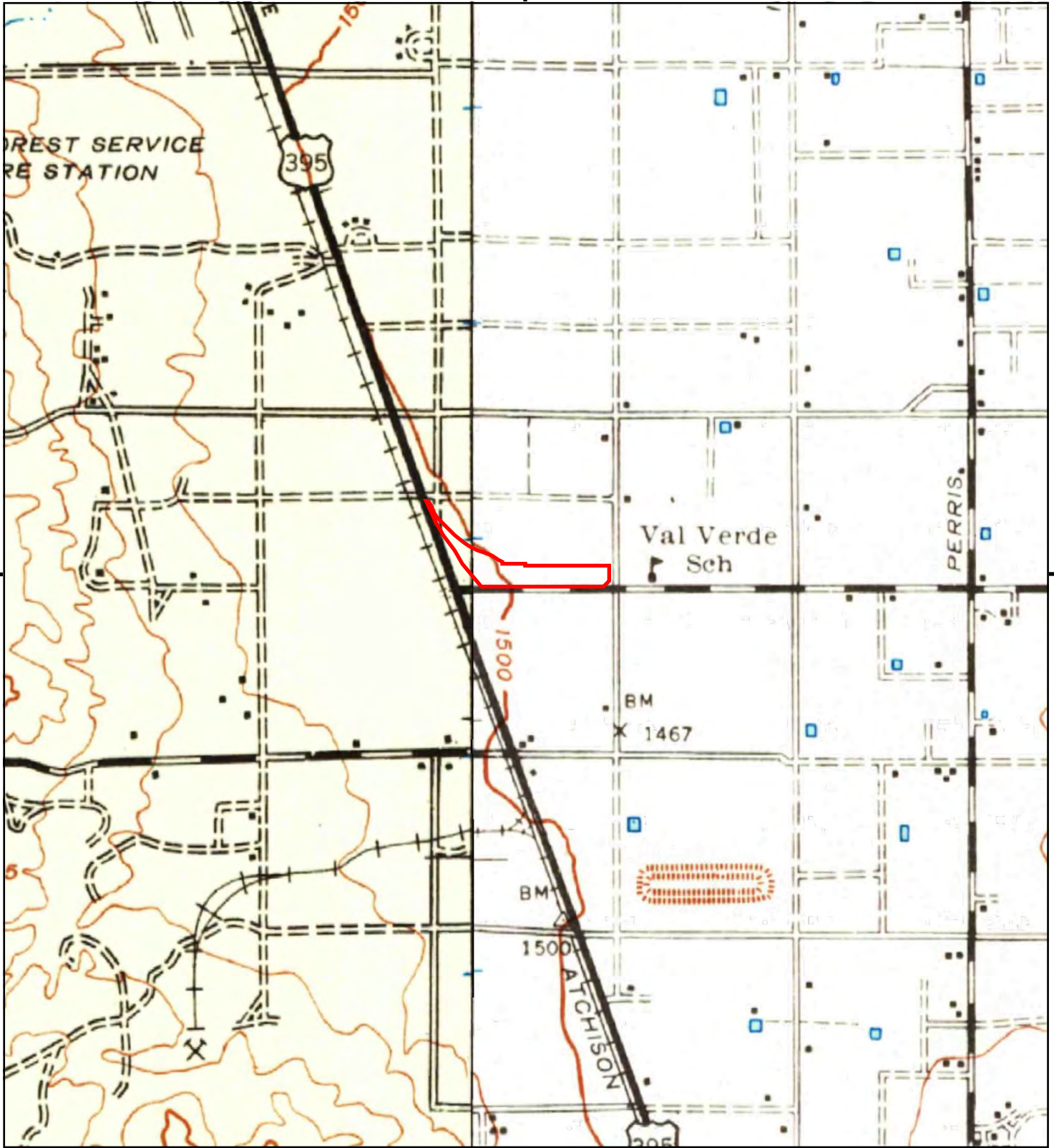
This report includes information from the following map sheet(s).



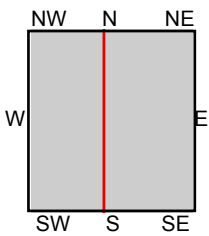
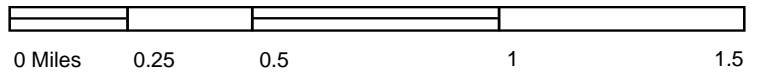
TP, PERRIS, 1943, 15-minute

SITE NAME: Vacant Property  
 ADDRESS: Ramona Expressway  
 Perris, CA 92571  
 CLIENT: Earth Strata Geotechnical Services, Inc





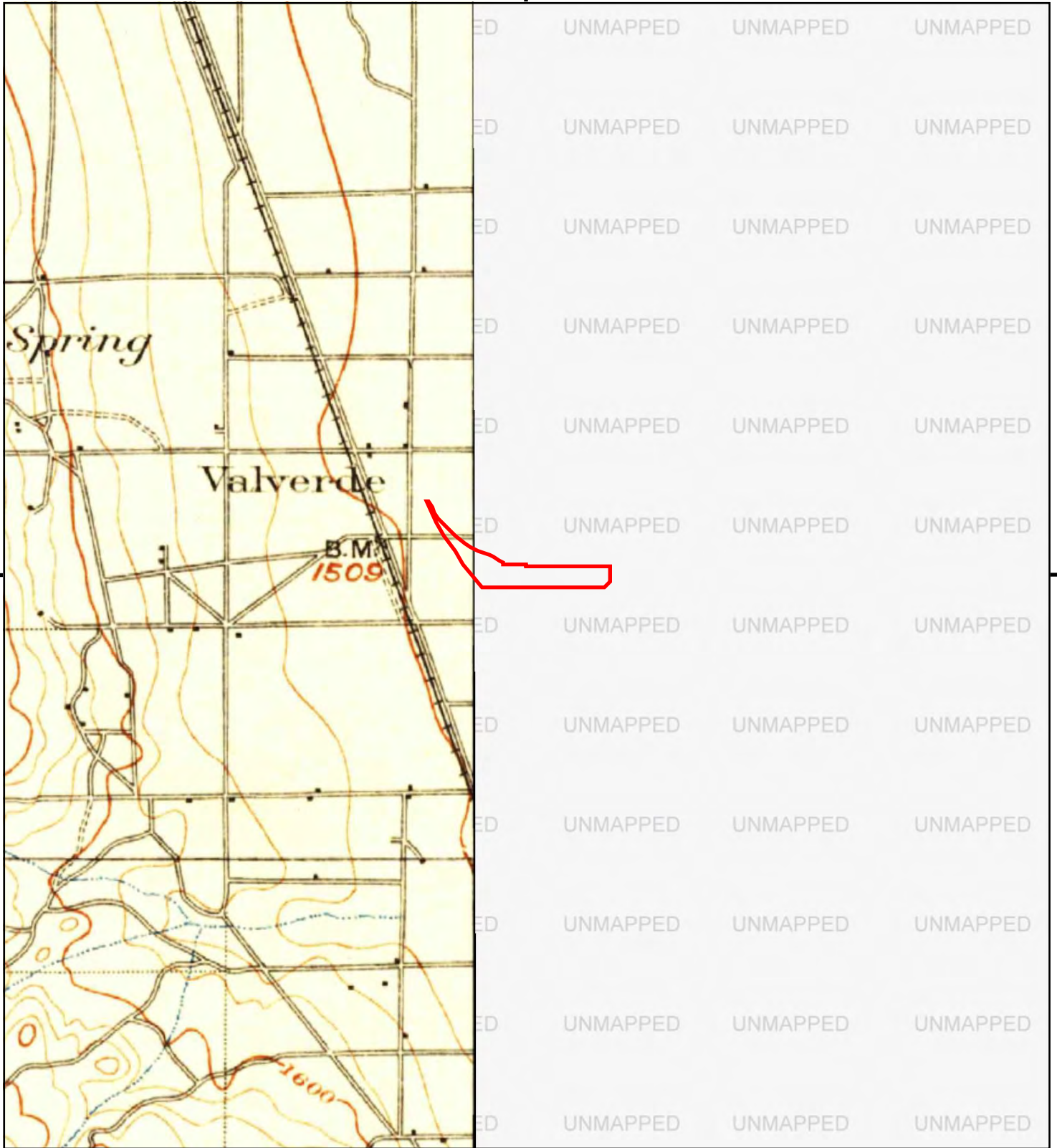
This report includes information from the following map sheet(s).



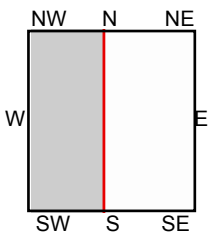
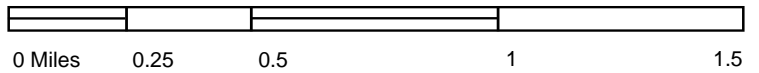
TP, Perris, 1942, 15-minute  
W, Riverside, 1942, 15-minute

SITE NAME: Vacant Property  
ADDRESS: Ramona Expressway  
Perris, CA 92571  
CLIENT: Earth Strata Geotechnical Services, Inc





This report includes information from the following map sheet(s).



W, Riverside, 1901, 15-minute

SITE NAME: Vacant Property  
 ADDRESS: Ramona Expressway  
 Perris, CA 92571  
 CLIENT: Earth Strata Geotechnical Services, Inc



# Appendix D

**Vacant Property**

Ramona Expressway

Perris, CA 92571

Inquiry Number: 7396039.2s

July 20, 2023

# The EDR Radius Map™ Report with GeoCheck®



6 Armstrong Road, 4th floor  
Shelton, CT 06484  
Toll Free: 800.352.0050  
[www.edrnet.com](http://www.edrnet.com)

# TABLE OF CONTENTS

<u>SECTION</u>	<u>PAGE</u>
Executive Summary .....	ES1
Overview Map .....	2
Detail Map .....	3
Map Findings Summary .....	4
Map Findings .....	9
Orphan Summary .....	127
Government Records Searched/Data Currency Tracking .....	GR-1
 <b><u>GEOCHECK ADDENDUM</u></b>	
Physical Setting Source Addendum .....	A-1
Physical Setting Source Summary .....	A-2
Physical Setting SSURGO Soil Map .....	A-5
Physical Setting Source Map .....	A-10
Physical Setting Source Map Findings .....	A-12
Physical Setting Source Records Searched .....	PSGR-1

***Thank you for your business.***  
Please contact EDR at 1-800-352-0050  
with any questions or comments.

### Disclaimer - Copyright and Trademark Notice

This Report contains certain information obtained from a variety of public and other sources reasonably available to Environmental Data Resources, LLC. It cannot be concluded from this Report that coverage information for the target and surrounding properties does not exist from other sources. This Report is provided on an "AS IS", "AS AVAILABLE" basis. **NO WARRANTY EXPRESS OR IMPLIED IS MADE WHATSOEVER IN CONNECTION WITH THIS REPORT. ENVIRONMENTAL DATA RESOURCES, LLC AND ITS SUBSIDIARIES, AFFILIATES AND THIRD PARTY SUPPLIERS DISCLAIM ALL WARRANTIES, OF ANY KIND OR NATURE, EXPRESS OR IMPLIED, ARISING OUT OF OR RELATED TO THIS REPORT OR ANY OF THE DATA AND INFORMATION PROVIDED IN THIS REPORT, INCLUDING WITHOUT LIMITATION, ANY WARRANTIES REGARDING ACCURACY, QUALITY, CORRECTNESS, COMPLETENESS, COMPREHENSIVENESS, SUITABILITY, MERCHANTABILITY, FITNESS FOR A PARTICULAR PURPOSE, TITLE, NON-INFRINGEMENT, MISAPPROPRIATION, OR OTHERWISE. ALL RISK IS ASSUMED BY THE USER. IN NO EVENT SHALL ENVIRONMENTAL DATA RESOURCES, LLC OR ITS SUBSIDIARIES, AFFILIATES OR THIRD PARTY SUPPLIERS BE LIABLE TO ANYONE FOR ANY DIRECT, INCIDENTAL, INDIRECT, SPECIAL, CONSEQUENTIAL OR OTHER DAMAGES OF ANY TYPE OR KIND (INCLUDING BUT NOT LIMITED TO LOSS OF PROFITS, LOSS OF USE, OR LOSS OF DATA) INFORMATION PROVIDED IN THIS REPORT.** Any analyses, estimates, ratings, environmental risk levels, or risk codes provided in this Report are provided for illustrative purposes only, and are not intended to provide, nor should they be interpreted as providing any facts regarding, or prediction or forecast of, any environmental risk for any property. Only an assessment performed by a qualified environmental professional can provide findings, opinions or conclusions regarding the environmental risk or conditions in, on or at any property.

Copyright 2023 by Environmental Data Resources, LLC. All rights reserved. Reproduction in any media or format, in whole or in part, of any report or map of Environmental Data Resources, LLC, or its affiliates, is prohibited without prior written permission.

EDR and its logos (including Sanborn and Sanborn Map) are trademarks of Environmental Data Resources, LLC or its affiliates. All other trademarks used herein are the property of their respective owners.

## EXECUTIVE SUMMARY

A search of available environmental records was conducted by Environmental Data Resources, Inc (EDR). The report was designed to assist parties seeking to meet the search requirements of EPA's Standards and Practices for All Appropriate Inquiries (40 CFR Part 312), the ASTM Standard Practice for Environmental Site Assessments (E1527 - 21), the ASTM Standard Practice for Environmental Site Assessments for Forestland or Rural Property (E2247 - 16), the ASTM Standard Practice for Limited Environmental Due Diligence: Transaction Screen Process (E1528 - 22) or custom requirements developed for the evaluation of environmental risk associated with a parcel of real estate.

### TARGET PROPERTY INFORMATION

#### ADDRESS

RAMONA EXPRESSWAY  
PERRIS, CA 92571

#### COORDINATES

Latitude (North): 33.8452180 - 33° 50' 42.78"  
Longitude (West): 117.2481780 - 117° 14' 53.44"  
Universal Transverse Mercator: Zone 11  
UTM X (Meters): 477039.3  
UTM Y (Meters): 3744828.0  
Elevation: 1493 ft. above sea level

### USGS TOPOGRAPHIC MAP ASSOCIATED WITH TARGET PROPERTY

Target Property Map: 12015907 PERRIS, CA  
Version Date: 2018  
  
Southwest Map: 12015925 STEELE PEAK, CA  
Version Date: 2018

### AERIAL PHOTOGRAPHY IN THIS REPORT

Portions of Photo from: 20200423  
Source: USDA

MAPPED SITES SUMMARY

Target Property Address:  
 RAMONA EXPRESSWAY  
 PERRIS, CA 92571

Click on Map ID to see full detail.

MAP ID	SITE NAME	ADDRESS	DATABASE ACRONYMS	RELATIVE ELEVATION	DIST (ft. & mi.) DIRECTION
<a href="#">Reg</a>	MARCH ARB		DOD	Same	5038, 0.954, North
<a href="#">Reg</a>	MARCH ARB		DOD	Same	3151, 0.597, NNE
<a href="#">Reg</a>	MARCH AIR FORCE BASE	22 CSG/CC	NPL, SEMS, RCRA-LQG, US ENG CONTROLS, US INST...	Same	4320, 0.818, NNE
<a href="#">1</a>	RYDER E-COMMERCE	4160 PATTERSON AVE	CERS	Higher	1 ft.
<a href="#">A2</a>	LAKE CHEVRON	796 W RAMONA EXPRESS	UST	Lower	220, 0.042, East
<a href="#">A3</a>	LAKE CHEVRON	796 W RAMONA EXPRESS	CERS HAZ WASTE, CERS TANKS, CERS	Lower	220, 0.042, East
<a href="#">B4</a>	FERGUSON PERRIS DIST	4100 N WEBSTER AVE	CERS HAZ WASTE, HAZNET, CERS, HWTS	Lower	283, 0.054, ENE
<a href="#">B5</a>	FERGUSON PERRIS DIST	4100 N WEBSTER AVE	RCRA NonGen / NLR	Lower	283, 0.054, ENE
<a href="#">B6</a>	PERRIS 1031	4100 N WEBSTER AVE	RCRA NonGen / NLR	Lower	283, 0.054, ENE
<a href="#">7</a>	KENNY RAY FARMS	23381 PERRY	HIST UST	Lower	855, 0.162, NNW
<a href="#">8</a>	DRT GRADING INC	18810 HARVILL AVE	RCRA NonGen / NLR	Higher	1199, 0.227, WNW
<a href="#">9</a>	VAL VERDE CONTINUATI	NEVADA AVENUE/MORGAN	ENVIROSTOR, SCH	Higher	2562, 0.485, South

# EXECUTIVE SUMMARY

## TARGET PROPERTY SEARCH RESULTS

The target property was not listed in any of the databases searched by EDR.

## DATABASES WITH NO MAPPED SITES

No mapped sites were found in EDR's search of available ("reasonably ascertainable ") government records either on the target property or within the search radius around the target property for the following databases:

## STANDARD ENVIRONMENTAL RECORDS

### ***Lists of Federal NPL (Superfund) sites***

Proposed NPL..... Proposed National Priority List Sites  
NPL LIENS..... Federal Superfund Liens

### ***Lists of Federal Delisted NPL sites***

Delisted NPL..... National Priority List Deletions

### ***Lists of Federal sites subject to CERCLA removals and CERCLA orders***

FEDERAL FACILITY..... Federal Facility Site Information listing  
SEMS..... Superfund Enterprise Management System

### ***Lists of Federal CERCLA sites with NFRAP***

SEMS-ARCHIVE..... Superfund Enterprise Management System Archive

### ***Lists of Federal RCRA facilities undergoing Corrective Action***

CORRACTS..... Corrective Action Report

### ***Lists of Federal RCRA TSD facilities***

RCRA-TSDF..... RCRA - Treatment, Storage and Disposal

### ***Lists of Federal RCRA generators***

RCRA-LQG..... RCRA - Large Quantity Generators  
RCRA-SQG..... RCRA - Small Quantity Generators  
RCRA-VSQG..... RCRA - Very Small Quantity Generators (Formerly Conditionally Exempt Small Quantity Generators)

### ***Federal institutional controls / engineering controls registries***

LUCIS..... Land Use Control Information System  
US ENG CONTROLS..... Engineering Controls Sites List

## EXECUTIVE SUMMARY

US INST CONTROLS..... Institutional Controls Sites List

### ***Federal ERNS list***

ERNS..... Emergency Response Notification System

### ***Lists of state- and tribal (Superfund) equivalent sites***

RESPONSE..... State Response Sites

### ***Lists of state and tribal landfills and solid waste disposal facilities***

SWF/LF..... Solid Waste Information System

### ***Lists of state and tribal leaking storage tanks***

LUST..... Geotracker's Leaking Underground Fuel Tank Report

INDIAN LUST..... Leaking Underground Storage Tanks on Indian Land

CPS-SLIC..... Statewide SLIC Cases

### ***Lists of state and tribal registered storage tanks***

FEMA UST..... Underground Storage Tank Listing

AST..... Aboveground Petroleum Storage Tank Facilities

INDIAN UST..... Underground Storage Tanks on Indian Land

### ***Lists of state and tribal voluntary cleanup sites***

INDIAN VCP..... Voluntary Cleanup Priority Listing

VCP..... Voluntary Cleanup Program Properties

### ***Lists of state and tribal brownfield sites***

BROWNFIELDS..... Considered Brownfields Sites Listing

## **ADDITIONAL ENVIRONMENTAL RECORDS**

### ***Local Brownfield lists***

US BROWNFIELDS..... A Listing of Brownfields Sites

### ***Local Lists of Landfill / Solid Waste Disposal Sites***

WMUDS/SWAT..... Waste Management Unit Database

SWRCY..... Recycler Database

HAULERS..... Registered Waste Tire Haulers Listing

INDIAN ODI..... Report on the Status of Open Dumps on Indian Lands

DEBRIS REGION 9..... Torres Martinez Reservation Illegal Dump Site Locations

ODI..... Open Dump Inventory

IHS OPEN DUMPS..... Open Dumps on Indian Land

### ***Local Lists of Hazardous waste / Contaminated Sites***

US HIST CDL..... Delisted National Clandestine Laboratory Register

## EXECUTIVE SUMMARY

HIST Cal-Sites..... Historical Calsites Database  
SCH..... School Property Evaluation Program  
CDL..... Clandestine Drug Labs  
Toxic Pits..... Toxic Pits Cleanup Act Sites  
US CDL..... National Clandestine Laboratory Register

### **Local Lists of Registered Storage Tanks**

SWEEPS UST..... SWEEPS UST Listing  
CA FID UST..... Facility Inventory Database

### **Local Land Records**

LIENS..... Environmental Liens Listing  
LIENS 2..... CERCLA Lien Information  
DEED..... Deed Restriction Listing

### **Records of Emergency Release Reports**

HMIRS..... Hazardous Materials Information Reporting System  
CHMIRS..... California Hazardous Material Incident Report System  
LDS..... Land Disposal Sites Listing  
MCS..... Military Cleanup Sites Listing  
SPILLS 90..... SPILLS 90 data from FirstSearch

### **Other Ascertainable Records**

FUDS..... Formerly Used Defense Sites  
SCRD DRYCLEANERS..... State Coalition for Remediation of Drycleaners Listing  
US FIN ASSUR..... Financial Assurance Information  
EPA WATCH LIST..... EPA WATCH LIST  
2020 COR ACTION..... 2020 Corrective Action Program List  
TSCA..... Toxic Substances Control Act  
TRIS..... Toxic Chemical Release Inventory System  
SSTS..... Section 7 Tracking Systems  
RMP..... Risk Management Plans  
RAATS..... RCRA Administrative Action Tracking System  
PRP..... Potentially Responsible Parties  
PADS..... PCB Activity Database System  
ICIS..... Integrated Compliance Information System  
FTTS..... FIFRA/ TSCA Tracking System - FIFRA (Federal Insecticide, Fungicide, & Rodenticide Act)/TSCA (Toxic Substances Control Act)  
MLTS..... Material Licensing Tracking System  
COAL ASH DOE..... Steam-Electric Plant Operation Data  
COAL ASH EPA..... Coal Combustion Residues Surface Impoundments List  
PCB TRANSFORMER..... PCB Transformer Registration Database  
RADINFO..... Radiation Information Database  
HIST FTTS..... FIFRA/TSCA Tracking System Administrative Case Listing  
DOT OPS..... Incident and Accident Data  
CONSENT..... Superfund (CERCLA) Consent Decrees  
INDIAN RESERV..... Indian Reservations  
FUSRAP..... Formerly Utilized Sites Remedial Action Program  
UMTRA..... Uranium Mill Tailings Sites  
LEAD SMELTERS..... Lead Smelter Sites  
US AIRS..... Aerometric Information Retrieval System Facility Subsystem

## EXECUTIVE SUMMARY

US MINES.....	Mines Master Index File
ABANDONED MINES.....	Abandoned Mines
FINDS.....	Facility Index System/Facility Registry System
DOCKET HWC.....	Hazardous Waste Compliance Docket Listing
ECHO.....	Enforcement & Compliance History Information
UXO.....	Unexploded Ordnance Sites
FUELS PROGRAM.....	EPA Fuels Program Registered Listing
PFAS NPL.....	Superfund Sites with PFAS Detections Information
PFAS FEDERAL SITES.....	Federal Sites PFAS Information
PFAS TSCA.....	PFAS Manufacture and Imports Information
PFAS RCRA MANIFEST.....	PFAS Transfers Identified In the RCRA Database Listing
PFAS ATSDR.....	PFAS Contamination Site Location Listing
PFAS WQP.....	Ambient Environmental Sampling for PFAS
PFAS NPDES.....	Clean Water Act Discharge Monitoring Information
PFAS ECHO.....	Facilities in Industries that May Be Handling PFAS Listing
PFAS ECHO FIRE TRAINING.....	Facilities in Industries that May Be Handling PFAS Listing
PFAS PART 139 AIRPORT.....	All Certified Part 139 Airports PFAS Information Listing
AQUEOUS FOAM NRC.....	Aqueous Foam Related Incidents Listing
PFAS.....	PFAS Contamination Site Location Listing
AQUEOUS FOAM.....	Former Fire Training Facility Assessments Listing
CA BOND EXP. PLAN.....	Bond Expenditure Plan
Cortese.....	"Cortese" Hazardous Waste & Substances Sites List
CUPA Listings.....	CUPA Resources List
DRYCLEANERS.....	Cleaner Facilities
EML.....	Emissions Inventory Data
ENF.....	Enforcement Action Listing
Financial Assurance.....	Financial Assurance Information Listing
ICE.....	ICE
HIST CORTESE.....	Hazardous Waste & Substance Site List
HWP.....	EnviroStor Permitted Facilities Listing
HWT.....	Registered Hazardous Waste Transporter Database
HAZNET.....	Facility and Manifest Data
MINES.....	Mines Site Location Listing
MWMP.....	Medical Waste Management Program Listing
NPDES.....	NPDES Permits Listing
PEST LIC.....	Pesticide Regulation Licenses Listing
PROC.....	Certified Processors Database
Notify 65.....	Proposition 65 Records
HAZMAT.....	Hazardous Material Facilities
UIC.....	UIC Listing
UIC GEO.....	UIC GEO (GEOTRACKER)
WASTEWATER PITS.....	Oil Wastewater Pits Listing
WDS.....	Waste Discharge System
WIP.....	Well Investigation Program Case List
MILITARY PRIV SITES.....	MILITARY PRIV SITES (GEOTRACKER)
PROJECT.....	PROJECT (GEOTRACKER)
WDR.....	Waste Discharge Requirements Listing
CIWQS.....	California Integrated Water Quality System
NON-CASE INFO.....	NON-CASE INFO (GEOTRACKER)
OTHER OIL GAS.....	OTHER OIL & GAS (GEOTRACKER)
PROD WATER PONDS.....	PROD WATER PONDS (GEOTRACKER)
SAMPLING POINT.....	SAMPLING POINT (GEOTRACKER)
WELL STIM PROJ.....	Well Stimulation Project (GEOTRACKER)
PFAS TRIS.....	List of PFAS Added to the TRI
HWTS.....	Hazardous Waste Tracking System

# EXECUTIVE SUMMARY

MINES MRDS..... Mineral Resources Data System

## EDR HIGH RISK HISTORICAL RECORDS

### ***EDR Exclusive Records***

EDR MGP..... EDR Proprietary Manufactured Gas Plants  
EDR Hist Auto..... EDR Exclusive Historical Auto Stations  
EDR Hist Cleaner..... EDR Exclusive Historical Cleaners

## EDR RECOVERED GOVERNMENT ARCHIVES

### ***Exclusive Recovered Govt. Archives***

RGA LF..... Recovered Government Archive Solid Waste Facilities List  
RGA LUST..... Recovered Government Archive Leaking Underground Storage Tank

## SURROUNDING SITES: SEARCH RESULTS

Surrounding sites were identified in the following databases.

Elevations have been determined from the USGS Digital Elevation Model and should be evaluated on a relative (not an absolute) basis. Relative elevation information between sites of close proximity should be field verified. Sites with an elevation equal to or higher than the target property have been differentiated below from sites with an elevation lower than the target property.

Page numbers and map identification numbers refer to the EDR Radius Map report where detailed data on individual sites can be reviewed.

Sites listed in ***bold italics*** are in multiple databases.

Unmappable (orphan) sites are not considered in the foregoing analysis.

## STANDARD ENVIRONMENTAL RECORDS

### ***Lists of Federal NPL (Superfund) sites***

NPL: Also known as Superfund, the National Priority List database is a subset of CERCLIS and identifies over 1,200 sites for priority cleanup under the Superfund program. The source of this database is the U.S. EPA.

A review of the NPL list, as provided by EDR, and dated 04/26/2023 has revealed that there is 1 NPL site within approximately 1 mile of the target property.

<u>Equal/Higher Elevation</u>	<u>Address</u>	<u>Direction / Distance</u>	<u>Map ID</u>	<u>Page</u>
<b><i>MARCH AIR FORCE BASE</i></b> Cerclis ID:: 902761 EPA Id: CA4570024527	<b><i>22 CSG/CC</i></b>	<b><i>NNE 1/2 - 1 (0.818 mi.)</i></b>	<b><i>0</i></b>	<b><i>9</i></b>

## EXECUTIVE SUMMARY

### ***Lists of state- and tribal hazardous waste facilities***

ENVIROSTOR: The Department of Toxic Substances Control's (DTSC's) Site Mitigation and Brownfields Reuse Program's (SMBRP's) EnviroStor database identifies sites that have known contamination or sites for which there may be reasons to investigate further. The database includes the following site types: Federal Superfund sites (National Priorities List (NPL)); State Response, including Military Facilities and State Superfund; Voluntary Cleanup; and School sites. EnviroStor provides similar information to the information that was available in CalSites, and provides additional site information, including, but not limited to, identification of formerly-contaminated properties that have been released for reuse, properties where environmental deed restrictions have been recorded to prevent inappropriate land uses, and risk characterization information that is used to assess potential impacts to public health and the environment at contaminated sites.

A review of the ENVIROSTOR list, as provided by EDR, and dated 04/24/2023 has revealed that there is 1 ENVIROSTOR site within approximately 1 mile of the target property.

<u>Equal/Higher Elevation</u>	<u>Address</u>	<u>Direction / Distance</u>	<u>Map ID</u>	<u>Page</u>
<b>VAL VERDE CONTINUATI</b> Facility Id: 33010050 Status: No Further Action	<b>NEVADA AVENUE/MORGAN</b>	<b>S 1/4 - 1/2 (0.485 mi.)</b>	<b>9</b>	<b>123</b>

### ***Lists of state and tribal registered storage tanks***

UST: The Underground Storage Tank database contains registered USTs. USTs are regulated under Subtitle I of the Resource Conservation and Recovery Act (RCRA). The data come from the State Water Resources Control Board's Hazardous Substance Storage Container Database.

A review of the UST list, as provided by EDR, has revealed that there is 1 UST site within approximately 0.25 miles of the target property.

<u>Lower Elevation</u>	<u>Address</u>	<u>Direction / Distance</u>	<u>Map ID</u>	<u>Page</u>
<b>LAKE CHEVRON</b> Database: RIVERSIDE CO. UST, Date of Government Version: 04/10/2023 Database: UST, Date of Government Version: 03/06/2023 Facility Id: FA0025793	<b>796 W RAMONA EXPRESS</b>	<b>E 0 - 1/8 (0.042 mi.)</b>	<b>A2</b>	<b>59</b>

### **ADDITIONAL ENVIRONMENTAL RECORDS**

#### ***Local Lists of Hazardous waste / Contaminated Sites***

CERS HAZ WASTE: List of sites in the California Environmental Protection Agency (CalEPA) Regulated Site Portal which fall under the Hazardous Chemical Management, Hazardous Waste Onsite Treatment, Household Hazardous Waste Collection, Hazardous Waste Generator, and RCRA LQ HW Generator programs.

A review of the CERS HAZ WASTE list, as provided by EDR, and dated 04/17/2023 has revealed that there are 2 CERS HAZ WASTE sites within approximately 0.25 miles of the target property.

<u>Lower Elevation</u>	<u>Address</u>	<u>Direction / Distance</u>	<u>Map ID</u>	<u>Page</u>
<b>LAKE CHEVRON</b>	<b>796 W RAMONA EXPRESS</b>	<b>E 0 - 1/8 (0.042 mi.)</b>	<b>A3</b>	<b>61</b>

## EXECUTIVE SUMMARY

<u>Lower Elevation</u>	<u>Address</u>	<u>Direction / Distance</u>	<u>Map ID</u>	<u>Page</u>
<i>FERGUSON PERRIS DIST</i>	<i>4100 N WEBSTER AVE</i>	<i>ENE 0 - 1/8 (0.054 mi.)</i>	<i>B4</i>	<i>80</i>

### **Local Lists of Registered Storage Tanks**

HIST UST: Historical UST Registered Database.

A review of the HIST UST list, as provided by EDR, and dated 10/15/1990 has revealed that there is 1 HIST UST site within approximately 0.25 miles of the target property.

<u>Lower Elevation</u>	<u>Address</u>	<u>Direction / Distance</u>	<u>Map ID</u>	<u>Page</u>
KENNY RAY FARMS Facility Id: 00000042833	23381 PERRY	NNW 1/8 - 1/4 (0.162 mi.)	7	120

CERS TANKS: List of sites in the California Environmental Protection Agency (CalEPA) Regulated Site Portal which fall under the Aboveground Petroleum Storage and Underground Storage Tank regulatory programs.

A review of the CERS TANKS list, as provided by EDR, and dated 04/17/2023 has revealed that there is 1 CERS TANKS site within approximately 0.25 miles of the target property.

<u>Lower Elevation</u>	<u>Address</u>	<u>Direction / Distance</u>	<u>Map ID</u>	<u>Page</u>
<i>LAKE CHEVRON</i>	<i>796 W RAMONA EXPRESS</i>	<i>E 0 - 1/8 (0.042 mi.)</i>	<i>A3</i>	<i>61</i>

### **Other Ascertainable Records**

RCRA NonGen / NLR: RCRAInfo is EPA's comprehensive information system, providing access to data supporting the Resource Conservation and Recovery Act (RCRA) of 1976 and the Hazardous and Solid Waste Amendments (HSWA) of 1984. The database includes selective information on sites which generate, transport, store, treat and/or dispose of hazardous waste as defined by the Resource Conservation and Recovery Act (RCRA). Non-Generators do not presently generate hazardous waste.

A review of the RCRA NonGen / NLR list, as provided by EDR, and dated 03/06/2023 has revealed that there are 3 RCRA NonGen / NLR sites within approximately 0.25 miles of the target property.

<u>Equal/Higher Elevation</u>	<u>Address</u>	<u>Direction / Distance</u>	<u>Map ID</u>	<u>Page</u>
DRT GRADING INC EPA ID:: CAC002968551	18810 HARVILL AVE	WNW 1/8 - 1/4 (0.227 mi.)	8	121

<u>Lower Elevation</u>	<u>Address</u>	<u>Direction / Distance</u>	<u>Map ID</u>	<u>Page</u>
FERGUSON PERRIS DIST EPA ID:: CAL000447611	4100 N WEBSTER AVE	ENE 0 - 1/8 (0.054 mi.)	B5	116
PERRIS 1031 EPA ID:: CAL000449598	4100 N WEBSTER AVE	ENE 0 - 1/8 (0.054 mi.)	B6	118

## EXECUTIVE SUMMARY

DOD: Consists of federally owned or administered lands, administered by the Department of Defense, that have any area equal to or greater than 640 acres of the United States, Puerto Rico, and the U.S. Virgin Islands.

A review of the DOD list, as provided by EDR, and dated 06/07/2021 has revealed that there are 2 DOD sites within approximately 1 mile of the target property.

<u>Equal/Higher Elevation</u>	<u>Address</u>	<u>Direction / Distance</u>	<u>Map ID</u>	<u>Page</u>
MARCH ARB		N 1/2 - 1 (0.954 mi.)	0	9
MARCH ARB		NNE 1/2 - 1 (0.597 mi.)	0	9

ROD: Record of Decision. ROD documents mandate a permanent remedy at an NPL (Superfund) site containing technical and health information to aid the cleanup.

A review of the ROD list, as provided by EDR, and dated 04/26/2023 has revealed that there is 1 ROD site within approximately 1 mile of the target property.

<u>Equal/Higher Elevation</u>	<u>Address</u>	<u>Direction / Distance</u>	<u>Map ID</u>	<u>Page</u>
<b>MARCH AIR FORCE BASE</b> EPA ID:: CA4570024527	<b>22 CSG/CC</b>	<b>NNE 1/2 - 1 (0.818 mi.)</b>	<b>0</b>	<b>9</b>

CERS: The CalEPA Regulated Site Portal database combines data about environmentally regulated sites and facilities in California into a single database. It combines data from a variety of state and federal databases, and provides an overview of regulated activities across the spectrum of environmental programs for any given location in California. These activities include hazardous materials and waste, state and federal cleanups, impacted ground and surface waters, and toxic materials

A review of the CERS list, as provided by EDR, and dated 04/17/2023 has revealed that there is 1 CERS site within approximately 0.001 miles of the target property.

<u>Equal/Higher Elevation</u>	<u>Address</u>	<u>Direction / Distance</u>	<u>Map ID</u>	<u>Page</u>
RYDER E-COMMERCE	4160 PATTERSON AVE	0 - 1/8 (0.000 mi.)	1	54

## EXECUTIVE SUMMARY

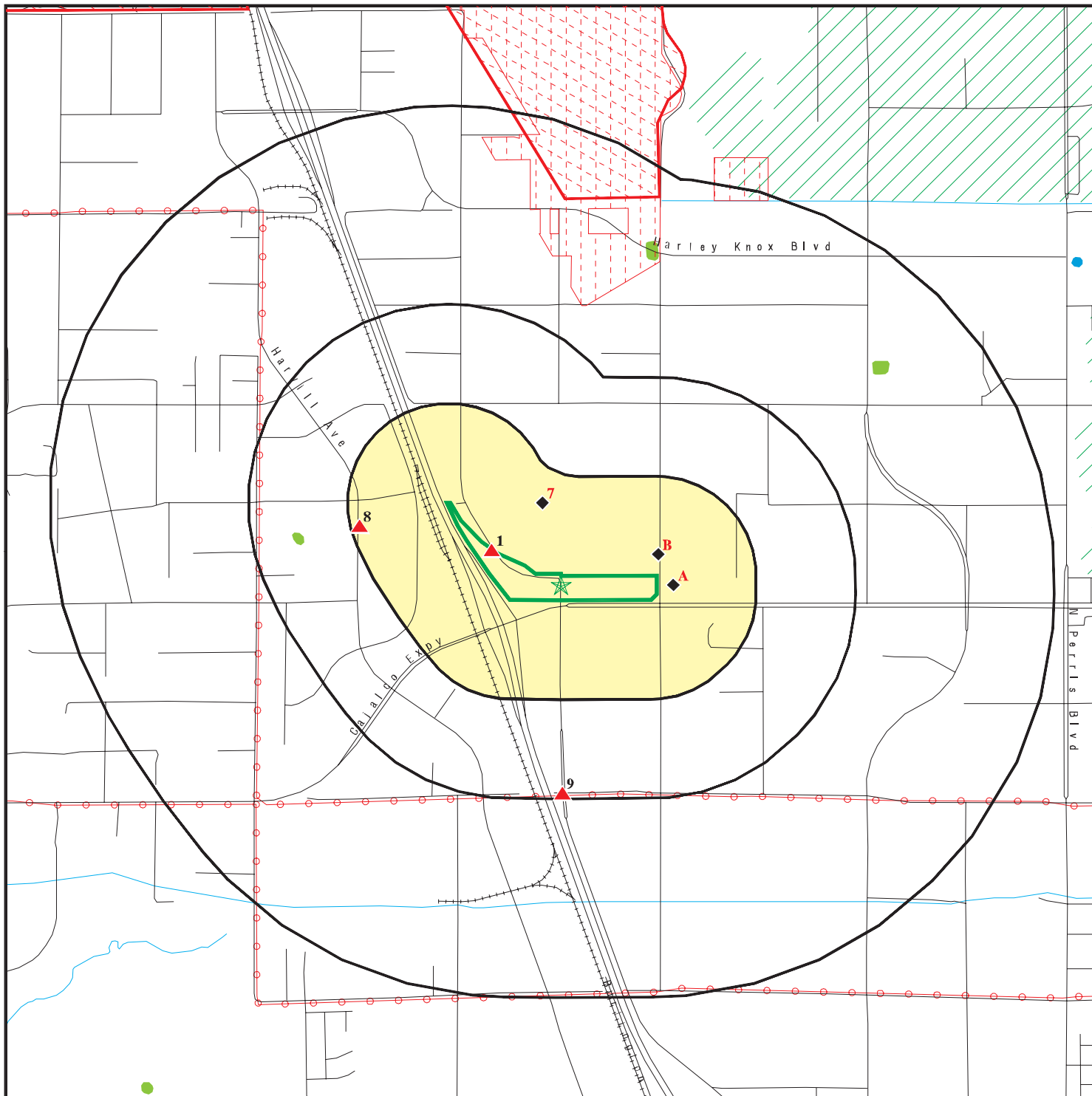
Due to poor or inadequate address information, the following sites were not mapped. Count: 2 records.

Site Name

Database(s)

CDL  
CDL

# OVERVIEW MAP - 7396039.2S



Target Property

Sites at elevations higher than or equal to the target property

Sites at elevations lower than the target property

Manufactured Gas Plants

National Priority List Sites

Dept. Defense Sites

Indian Reservations BIA

Power transmission lines

Special Flood Hazard Area (1%)

0.2% Annual Chance Flood Hazard

National Wetland Inventory

State Wetlands

Areas of Concern

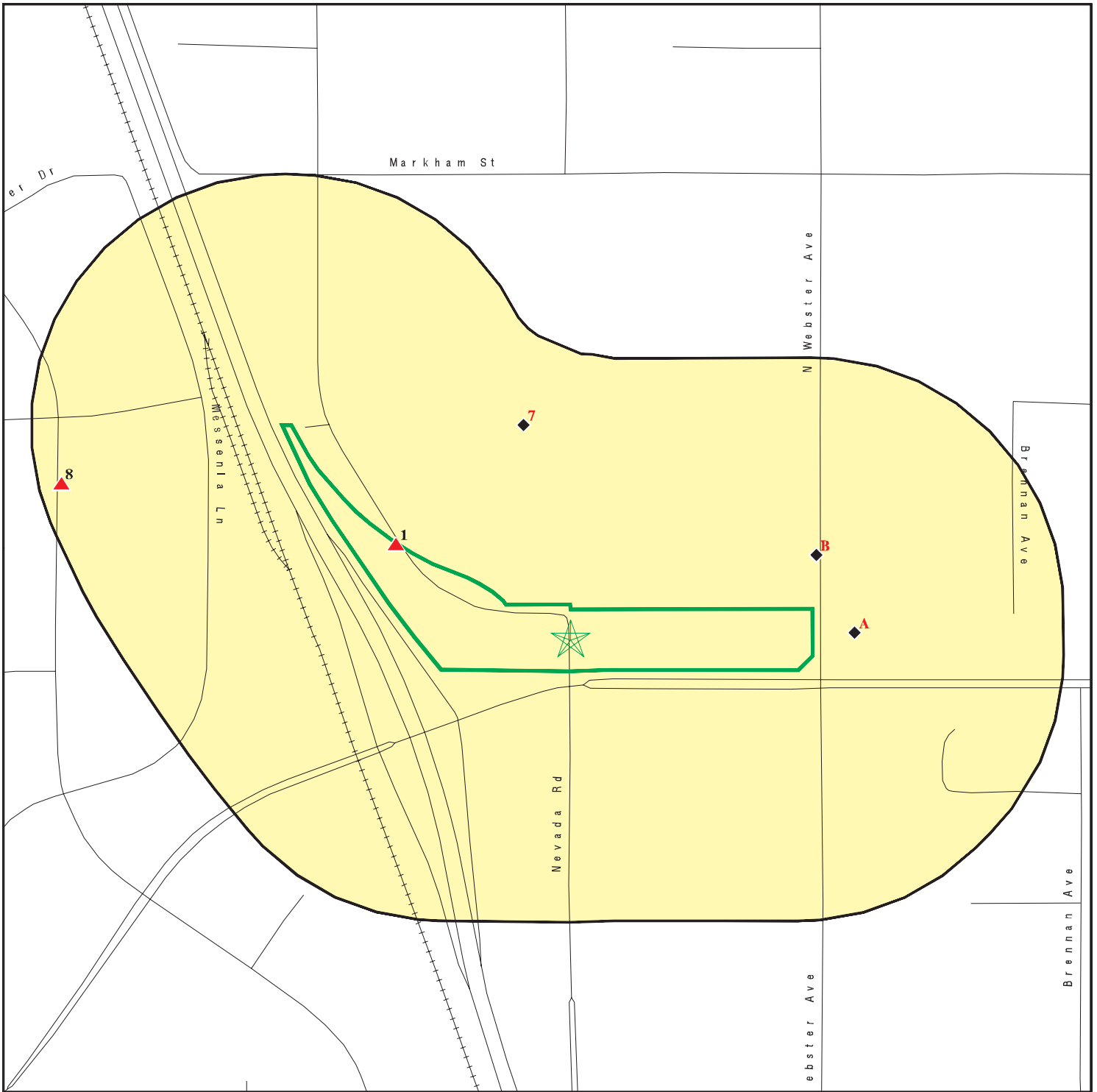









This report includes Interactive Map Layers to display and/or hide map information. The legend includes only those icons for the default map view.





SITE NAME: Vacant Property  
 ADDRESS: Ramona Expressway  
 Perris CA 92571  
 LAT/LONG: 33.845218 / 117.248178

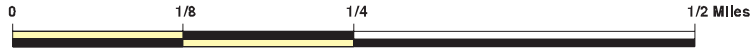
CLIENT: Earth Strata Geotechnical Services, Inc  
 CONTACT: Tim Doyle  
 INQUIRY #: 7396039.2s  
 DATE: July 20, 2023 8:32 pm

# DETAIL MAP - 7396039.2S



-  Target Property
-  Sites at elevations higher than or equal to the target property
-  Sites at elevations lower than the target property
-  Manufactured Gas Plants
-  Sensitive Receptors
-  National Priority List Sites
-  Dept. Defense Sites

-  Indian Reservations BIA
-  Special Flood Hazard Area (1%)
-  0.2% Annual Chance Flood Hazard
-  Areas of Concern



This report includes Interactive Map Layers to display and/or hide map information. The legend includes only those icons for the default map view.

SITE NAME: Vacant Property  
 ADDRESS: Ramona Expressway  
 Perris CA 92571  
 LAT/LONG: 33.845218 / 117.248178

CLIENT: Earth Strata Geotechnical Services, Inc  
 CONTACT: Tim Doyle  
 INQUIRY #: 7396039.2s  
 DATE: July 20, 2023 8:33 pm

## MAP FINDINGS SUMMARY

Database	Search Distance (Miles)	Target Property	< 1/8	1/8 - 1/4	1/4 - 1/2	1/2 - 1	> 1	Total Plotted
<b>STANDARD ENVIRONMENTAL RECORDS</b>								
<b><i>Lists of Federal NPL (Superfund) sites</i></b>								
NPL	1.000		0	0	0	1	NR	1
Proposed NPL	1.000		0	0	0	0	NR	0
NPL LIENS	1.000		0	0	0	0	NR	0
<b><i>Lists of Federal Delisted NPL sites</i></b>								
Delisted NPL	1.000		0	0	0	0	NR	0
<b><i>Lists of Federal sites subject to CERCLA removals and CERCLA orders</i></b>								
FEDERAL FACILITY	0.500		0	0	0	NR	NR	0
SEMS	0.500		0	0	0	NR	NR	0
<b><i>Lists of Federal CERCLA sites with NFRAP</i></b>								
SEMS-ARCHIVE	0.500		0	0	0	NR	NR	0
<b><i>Lists of Federal RCRA facilities undergoing Corrective Action</i></b>								
CORRACTS	1.000		0	0	0	0	NR	0
<b><i>Lists of Federal RCRA TSD facilities</i></b>								
RCRA-TSDF	0.500		0	0	0	NR	NR	0
<b><i>Lists of Federal RCRA generators</i></b>								
RCRA-LQG	0.250		0	0	NR	NR	NR	0
RCRA-SQG	0.250		0	0	NR	NR	NR	0
RCRA-VSQG	0.250		0	0	NR	NR	NR	0
<b><i>Federal institutional controls / engineering controls registries</i></b>								
LUCIS	0.500		0	0	0	NR	NR	0
US ENG CONTROLS	0.500		0	0	0	NR	NR	0
US INST CONTROLS	0.500		0	0	0	NR	NR	0
<b><i>Federal ERNS list</i></b>								
ERNS	0.001		0	NR	NR	NR	NR	0
<b><i>Lists of state- and tribal (Superfund) equivalent sites</i></b>								
RESPONSE	1.000		0	0	0	0	NR	0
<b><i>Lists of state- and tribal hazardous waste facilities</i></b>								
ENVIROSTOR	1.000		0	0	1	0	NR	1
<b><i>Lists of state and tribal landfills and solid waste disposal facilities</i></b>								
SWF/LF	0.500		0	0	0	NR	NR	0

## MAP FINDINGS SUMMARY

Database	Search Distance (Miles)	Target Property	< 1/8	1/8 - 1/4	1/4 - 1/2	1/2 - 1	> 1	Total Plotted
<b><i>Lists of state and tribal leaking storage tanks</i></b>								
LUST	0.500		0	0	0	NR	NR	0
INDIAN LUST	0.500		0	0	0	NR	NR	0
CPS-SLIC	0.500		0	0	0	NR	NR	0
<b><i>Lists of state and tribal registered storage tanks</i></b>								
FEMA UST	0.250		0	0	NR	NR	NR	0
UST	0.250		1	0	NR	NR	NR	1
AST	0.250		0	0	NR	NR	NR	0
INDIAN UST	0.250		0	0	NR	NR	NR	0
<b><i>Lists of state and tribal voluntary cleanup sites</i></b>								
INDIAN VCP	0.500		0	0	0	NR	NR	0
VCP	0.500		0	0	0	NR	NR	0
<b><i>Lists of state and tribal brownfield sites</i></b>								
BROWNFIELDS	0.500		0	0	0	NR	NR	0
<b><u>ADDITIONAL ENVIRONMENTAL RECORDS</u></b>								
<b><i>Local Brownfield lists</i></b>								
US BROWNFIELDS	0.500		0	0	0	NR	NR	0
<b><i>Local Lists of Landfill / Solid Waste Disposal Sites</i></b>								
WMUDS/SWAT	0.500		0	0	0	NR	NR	0
SWRCY	0.500		0	0	0	NR	NR	0
HAULERS	0.001		0	NR	NR	NR	NR	0
INDIAN ODI	0.500		0	0	0	NR	NR	0
DEBRIS REGION 9	0.500		0	0	0	NR	NR	0
ODI	0.500		0	0	0	NR	NR	0
IHS OPEN DUMPS	0.500		0	0	0	NR	NR	0
<b><i>Local Lists of Hazardous waste / Contaminated Sites</i></b>								
US HIST CDL	0.001		0	NR	NR	NR	NR	0
HIST Cal-Sites	1.000		0	0	0	0	NR	0
SCH	0.250		0	0	NR	NR	NR	0
CDL	0.001		0	NR	NR	NR	NR	0
CERS HAZ WASTE	0.250		2	0	NR	NR	NR	2
Toxic Pits	1.000		0	0	0	0	NR	0
US CDL	0.001		0	NR	NR	NR	NR	0
<b><i>Local Lists of Registered Storage Tanks</i></b>								
SWEEPS UST	0.250		0	0	NR	NR	NR	0
HIST UST	0.250		0	1	NR	NR	NR	1
CERS TANKS	0.250		1	0	NR	NR	NR	1
CA FID UST	0.250		0	0	NR	NR	NR	0
<b><i>Local Land Records</i></b>								
LIENS	0.001		0	NR	NR	NR	NR	0

## MAP FINDINGS SUMMARY

Database	Search Distance (Miles)	Target Property	< 1/8	1/8 - 1/4	1/4 - 1/2	1/2 - 1	> 1	Total Plotted
LIENS 2	0.001		0	NR	NR	NR	NR	0
DEED	0.500		0	0	0	NR	NR	0
<b>Records of Emergency Release Reports</b>								
HMIRS	0.001		0	NR	NR	NR	NR	0
CHMIRS	0.001		0	NR	NR	NR	NR	0
LDS	0.001		0	NR	NR	NR	NR	0
MCS	0.001		0	NR	NR	NR	NR	0
SPILLS 90	0.001		0	NR	NR	NR	NR	0
<b>Other Ascertainable Records</b>								
RCRA NonGen / NLR	0.250		2	1	NR	NR	NR	3
FUDS	1.000		0	0	0	0	NR	0
DOD	1.000		0	0	0	2	NR	2
SCRD DRYCLEANERS	0.500		0	0	0	NR	NR	0
US FIN ASSUR	0.001		0	NR	NR	NR	NR	0
EPA WATCH LIST	0.001		0	NR	NR	NR	NR	0
2020 COR ACTION	0.250		0	0	NR	NR	NR	0
TSCA	0.001		0	NR	NR	NR	NR	0
TRIS	0.001		0	NR	NR	NR	NR	0
SSTS	0.001		0	NR	NR	NR	NR	0
ROD	1.000		0	0	0	1	NR	1
RMP	0.001		0	NR	NR	NR	NR	0
RAATS	0.001		0	NR	NR	NR	NR	0
PRP	0.001		0	NR	NR	NR	NR	0
PADS	0.001		0	NR	NR	NR	NR	0
ICIS	0.001		0	NR	NR	NR	NR	0
FTTS	0.001		0	NR	NR	NR	NR	0
MLTS	0.001		0	NR	NR	NR	NR	0
COAL ASH DOE	0.001		0	NR	NR	NR	NR	0
COAL ASH EPA	0.500		0	0	0	NR	NR	0
PCB TRANSFORMER	0.001		0	NR	NR	NR	NR	0
RADINFO	0.001		0	NR	NR	NR	NR	0
HIST FTTS	0.001		0	NR	NR	NR	NR	0
DOT OPS	0.001		0	NR	NR	NR	NR	0
CONSENT	1.000		0	0	0	0	NR	0
INDIAN RESERV	1.000		0	0	0	0	NR	0
FUSRAP	1.000		0	0	0	0	NR	0
UMTRA	0.500		0	0	0	NR	NR	0
LEAD SMELTERS	0.001		0	NR	NR	NR	NR	0
US AIRS	0.001		0	NR	NR	NR	NR	0
US MINES	0.250		0	0	NR	NR	NR	0
ABANDONED MINES	0.250		0	0	NR	NR	NR	0
FINDS	0.001		0	NR	NR	NR	NR	0
DOCKET HWC	0.001		0	NR	NR	NR	NR	0
ECHO	0.001		0	NR	NR	NR	NR	0
UXO	1.000		0	0	0	0	NR	0
FUELS PROGRAM	0.250		0	0	NR	NR	NR	0
PFAS NPL	0.250		0	0	NR	NR	NR	0
PFAS FEDERAL SITES	0.250		0	0	NR	NR	NR	0
PFAS TSCA	0.250		0	0	NR	NR	NR	0

## MAP FINDINGS SUMMARY

Database	Search Distance (Miles)	Target Property	< 1/8	1/8 - 1/4	1/4 - 1/2	1/2 - 1	> 1	Total Plotted
PFAS RCRA MANIFEST	0.250		0	0	NR	NR	NR	0
PFAS ATSDR	0.250		0	0	NR	NR	NR	0
PFAS WQP	0.250		0	0	NR	NR	NR	0
PFAS NPDES	0.250		0	0	NR	NR	NR	0
PFAS ECHO	0.250		0	0	NR	NR	NR	0
PFAS ECHO FIRE TRAINING	0.250		0	0	NR	NR	NR	0
PFAS PART 139 AIRPORT	0.250		0	0	NR	NR	NR	0
AQUEOUS FOAM NRC	0.250		0	0	NR	NR	NR	0
PFAS	0.250		0	0	NR	NR	NR	0
AQUEOUS FOAM	TP		NR	NR	NR	NR	NR	0
CA BOND EXP. PLAN	1.000		0	0	0	0	NR	0
Cortese	0.500		0	0	0	NR	NR	0
CUPA Listings	0.250		0	0	NR	NR	NR	0
DRYCLEANERS	0.250		0	0	NR	NR	NR	0
EMI	0.001		0	NR	NR	NR	NR	0
ENF	0.001		0	NR	NR	NR	NR	0
Financial Assurance	0.001		0	NR	NR	NR	NR	0
ICE	0.001		0	NR	NR	NR	NR	0
HIST CORTESE	0.500		0	0	0	NR	NR	0
HWP	1.000		0	0	0	0	NR	0
HWT	0.250		0	0	NR	NR	NR	0
HAZNET	0.001		0	NR	NR	NR	NR	0
MINES	0.250		0	0	NR	NR	NR	0
MWMP	0.250		0	0	NR	NR	NR	0
NPDES	0.001		0	NR	NR	NR	NR	0
PEST LIC	0.001		0	NR	NR	NR	NR	0
PROC	0.500		0	0	0	NR	NR	0
Notify 65	1.000		0	0	0	0	NR	0
HAZMAT	0.250		0	0	NR	NR	NR	0
UIC	0.001		0	NR	NR	NR	NR	0
UIC GEO	0.001		0	NR	NR	NR	NR	0
WASTEWATER PITS	0.500		0	0	0	NR	NR	0
WDS	0.001		0	NR	NR	NR	NR	0
WIP	0.250		0	0	NR	NR	NR	0
MILITARY PRIV SITES	0.001		0	NR	NR	NR	NR	0
PROJECT	0.001		0	NR	NR	NR	NR	0
WDR	0.001		0	NR	NR	NR	NR	0
CIWQS	0.001		0	NR	NR	NR	NR	0
CERS	0.001		1	NR	NR	NR	NR	1
NON-CASE INFO	0.001		0	NR	NR	NR	NR	0
OTHER OIL GAS	0.001		0	NR	NR	NR	NR	0
PROD WATER PONDS	0.001		0	NR	NR	NR	NR	0
SAMPLING POINT	0.001		0	NR	NR	NR	NR	0
WELL STIM PROJ	0.001		0	NR	NR	NR	NR	0
PFAS TRIS	0.250		0	0	NR	NR	NR	0
HWTS	TP		NR	NR	NR	NR	NR	0
MINES MRDS	0.001		0	NR	NR	NR	NR	0

### EDR HIGH RISK HISTORICAL RECORDS

#### ***EDR Exclusive Records***

EDR MGP	1.000		0	0	0	0	NR	0
---------	-------	--	---	---	---	---	----	---

## MAP FINDINGS SUMMARY

Database	Search Distance (Miles)	Target Property	< 1/8	1/8 - 1/4	1/4 - 1/2	1/2 - 1	> 1	Total Plotted
EDR Hist Auto	0.125		0	NR	NR	NR	NR	0
EDR Hist Cleaner	0.125		0	NR	NR	NR	NR	0
<b><u>EDR RECOVERED GOVERNMENT ARCHIVES</u></b>								
<b><i>Exclusive Recovered Govt. Archives</i></b>								
RGA LF	0.001		0	NR	NR	NR	NR	0
RGA LUST	0.001		0	NR	NR	NR	NR	0
- Totals --		0	7	2	1	4	0	14

**NOTES:**

TP = Target Property

NR = Not Requested at this Search Distance

Sites may be listed in more than one database



Map ID  
Direction  
Distance  
Elevation

MAP FINDINGS

Site

Database(s)

EDR ID Number  
EPA ID Number

**MARCH AIR FORCE BASE (Continued)**

**1000169261**

Substance: POLYCHLORINATED BIPHENYLS  
Pathway: GROUND WATER PATHWAY  
Scoring: 3

NPL Status: Currently on the Final NPL  
Substance ID: U210  
CAS Number: 127-18-4  
Substance: TETRACHLOROETHENE  
Pathway: GROUND WATER PATHWAY  
Scoring: 2

NPL Status: Currently on the Final NPL  
Substance ID: U228  
CAS Number: 79-01-6  
Substance: TRICHLOROETHYLENE (TCE)  
Pathway: GROUND WATER PATHWAY  
Scoring: 2

Summary Details:

Conditions at proposal July 14, 1989): March Air Force Base (MAFB) covers approximately 7,000 acres near Riverside in the Moreno Valley in Riverside County, California. MAFB is adjacent to light industrial, agricultural, and residential areas. Established in 1918 as the Alessandro Aviation Field, MAFB has served as a training base and refueling operations base. Industrial operations including aircraft maintenance and repair) involved use of solvents and disposal of solvent wastes. MAFB is participating in the Installation Restoration Program (IRP), established in 1978. Under this program, the Department of Defense seeks to identify, investigate, and clean up contamination from hazardous materials. As part of IRP, the Air Force investigated 28 potentially contaminated disposal areas. MAFB Well No. 1 on-base was found to be contaminated with trichloroethylene, tetrachloroethylene, and cis-1,2-dichloroethylene at levels that exceed State drinking water standards. It was taken out of service. Soils on the base are contaminated with toluene and benzene. An estimated 11,600 people obtain drinking water from municipal wells within 3 miles of hazardous substances on MAFB. The Air Force is conducting a remedial investigation/ feasibility study (RI/FS) to determine the type and extent of contamination at the base and identify alternatives for remedial action. Status November 21, 1989): Field work continues on the RI/FS.

Category as of 08/2019:

NPL Status: Currently on the Final NPL  
Category Description: Depth To Aquifer-> 50 And <= 100 Feet  
Category Value: 65

NPL Status: Currently on the Final NPL  
Category Description: Distance To Nearest Population-> 0 And <= 1/4 Mile  
Category Value: 10

Narratives as of 08/2019:

NPL Name: MARCH AIR FORCE BASE

Site as of 08/2019:

EPA Region: 09  
Site ID: 0902761

Map ID  
Direction  
Distance  
Elevation

MAP FINDINGS

Site

Database(s)

EDR ID Number  
EPA ID Number

**MARCH AIR FORCE BASE (Continued)**

**1000169261**

Site Status: F  
Federal Site: Y  
Date Deleted: Not reported  
Date Finalized: 11/21/89  
Date Proposed: 07/14/89

Site Status as of 08/2019:

Proposed Date: 07/14/1989  
Final Date: 11/21/1989  
Deleted Date: Not reported  
NPL Status: Final

Narr:

Site Name: March Air Force Base  
Site EPA ID: CA4570024527  
Listing Date: 11/21/1989  
Site Score: 31.94  
Federal Facility Indicator: Yes  
Site List URL: <https://semspub.epa.gov/src/document/09/2400158>  
Site Progress URL: <https://cumulis.epa.gov/supercpad/cursites/csitinfo.cfm?id=0902761>  
Federal Register URL: <https://semspub.epa.gov/src/document/11/189634>  
Site Location URL: [https://epa.maps.arcgis.com/apps/webappviewer/index.html?id=33cebcdffd1b4c3a8b51d416956c41f1&query=Superfund\\_National\\_Priorities\\_List\\_\\_NPL\\_\\_Sites\\_with\\_Status\\_Information\\_7557,SITE\\_EPA\\_ID=%27CA4570024527%27](https://epa.maps.arcgis.com/apps/webappviewer/index.html?id=33cebcdffd1b4c3a8b51d416956c41f1&query=Superfund_National_Priorities_List__NPL__Sites_with_Status_Information_7557,SITE_EPA_ID=%27CA4570024527%27)

SEMS:

Site ID: 0902761  
EPA ID: CA4570024527  
Name: MARCH AIR FORCE BASE  
Address: 22 CSG/CC  
Address 2: Not reported  
City,State,Zip: RIVERSIDE, CA 92518  
Cong District: 41,43  
FIPS Code: 06065  
Latitude: 33.906389  
Longitude: -117.255700  
FF: Y  
NPL: Currently on the Final NPL  
Non NPL Status: Not reported

SEMS Detail:

Region: 09  
Site ID: 0902761  
EPA ID: CA4570024527  
Site Name: MARCH AIR FORCE BASE  
NPL: F  
FF: Y  
OU: 00  
Action Code: NF  
Action Name: NPL FINL  
SEQ: 1  
Start Date: 1989-11-21 05:00:00  
Finish Date: 1989-11-21 05:00:00  
Qual: Not reported  
Current Action Lead: EPA Perf

Map ID  
Direction  
Distance  
Elevation

MAP FINDINGS

Site

Database(s)

EDR ID Number  
EPA ID Number

**MARCH AIR FORCE BASE (Continued)**

**1000169261**

Region: 09  
Site ID: 0902761  
EPA ID: CA4570024527  
Site Name: MARCH AIR FORCE BASE  
NPL: F  
FF: Y  
OU: 00  
Action Code: AR  
Action Name: ADMIN REC  
SEQ: 1  
Start Date: 2000-10-24 04:00:00  
Finish Date: Not reported  
Qual: Not reported  
Current Action Lead: EPA Perf

Region: 09  
Site ID: 0902761  
EPA ID: CA4570024527  
Site Name: MARCH AIR FORCE BASE  
NPL: F  
FF: Y  
OU: 00  
Action Code: NP  
Action Name: PROPOSED  
SEQ: 1  
Start Date: 1989-07-14 04:00:00  
Finish Date: 1989-07-14 04:00:00  
Qual: Not reported  
Current Action Lead: EPA Perf

Region: 09  
Site ID: 0902761  
EPA ID: CA4570024527  
Site Name: MARCH AIR FORCE BASE  
NPL: F  
FF: Y  
OU: 00  
Action Code: HR  
Action Name: HAZRANK  
SEQ: 1  
Start Date: 1987-06-01 04:00:00  
Finish Date: 1987-06-01 04:00:00  
Qual: Not reported  
Current Action Lead: EPA Perf

Region: 09  
Site ID: 0902761  
EPA ID: CA4570024527  
Site Name: MARCH AIR FORCE BASE  
NPL: F  
FF: Y  
OU: 04  
Action Code: LW  
Action Name: FF RI/FS  
SEQ: 2  
Start Date: 1990-09-27 04:00:00  
Finish Date: 2005-09-29 04:00:00

Map ID  
Direction  
Distance  
Elevation

MAP FINDINGS

Site

Database(s)

EDR ID Number  
EPA ID Number

**MARCH AIR FORCE BASE (Continued)**

**1000169261**

Qual:	Not reported
Current Action Lead:	Fed Fac
Region:	09
Site ID:	0902761
EPA ID:	CA4570024527
Site Name:	MARCH AIR FORCE BASE
NPL:	F
FF:	Y
OU:	04
Action Code:	RO
Action Name:	ROD
SEQ:	3
Start Date:	2005-09-29 04:00:00
Finish Date:	2005-09-29 04:00:00
Qual:	Not reported
Current Action Lead:	Fed Fac
Region:	09
Site ID:	0902761
EPA ID:	CA4570024527
Site Name:	MARCH AIR FORCE BASE
NPL:	F
FF:	Y
OU:	02
Action Code:	LW
Action Name:	FF RI/FS
SEQ:	4
Start Date:	1992-01-24 05:00:00
Finish Date:	1995-04-30 04:00:00
Qual:	Not reported
Current Action Lead:	Fed Fac
Region:	09
Site ID:	0902761
EPA ID:	CA4570024527
Site Name:	MARCH AIR FORCE BASE
NPL:	F
FF:	Y
OU:	02
Action Code:	RO
Action Name:	ROD
SEQ:	4
Start Date:	2004-05-11 04:00:00
Finish Date:	2004-05-11 04:00:00
Qual:	Not reported
Current Action Lead:	Fed Fac
Region:	09
Site ID:	0902761
EPA ID:	CA4570024527
Site Name:	MARCH AIR FORCE BASE
NPL:	F
FF:	Y
OU:	01
Action Code:	LY
Action Name:	FF RA

Map ID  
Direction  
Distance  
Elevation

MAP FINDINGS

Site

Database(s)

EDR ID Number  
EPA ID Number

**MARCH AIR FORCE BASE (Continued)**

**1000169261**

SEQ: 1  
Start Date: 1996-03-05 05:00:00  
Finish Date: Not reported  
Qual: Not reported  
Current Action Lead: Fed Fac

Region: 09  
Site ID: 0902761  
EPA ID: CA4570024527  
Site Name: MARCH AIR FORCE BASE  
NPL: F  
FF: Y  
OU: 00  
Action Code: PA  
Action Name: PA  
SEQ: 1  
Start Date: 1987-02-01 05:00:00  
Finish Date: 1987-02-01 05:00:00  
Qual: L  
Current Action Lead: Fed Fac

Region: 09  
Site ID: 0902761  
EPA ID: CA4570024527  
Site Name: MARCH AIR FORCE BASE  
NPL: F  
FF: Y  
OU: 00  
Action Code: SI  
Action Name: SI  
SEQ: 1  
Start Date: 1987-06-01 04:00:00  
Finish Date: 1987-06-01 04:00:00  
Qual: L  
Current Action Lead: Fed Fac

Region: 09  
Site ID: 0902761  
EPA ID: CA4570024527  
Site Name: MARCH AIR FORCE BASE  
NPL: F  
FF: Y  
OU: 01  
Action Code: LX  
Action Name: FF RD  
SEQ: 1  
Start Date: 1996-04-07 05:00:00  
Finish Date: 1996-04-18 04:00:00  
Qual: Not reported  
Current Action Lead: Fed Fac

Region: 09  
Site ID: 0902761  
EPA ID: CA4570024527  
Site Name: MARCH AIR FORCE BASE  
NPL: F  
FF: Y

Map ID  
Direction  
Distance  
Elevation

MAP FINDINGS

Site

Database(s)

EDR ID Number  
EPA ID Number

**MARCH AIR FORCE BASE (Continued)**

**1000169261**

OU: 01  
Action Code: LW  
Action Name: FF RI/FS  
SEQ: 1  
Start Date: 1990-09-27 04:00:00  
Finish Date: 1996-06-20 04:00:00  
Qual: Not reported  
Current Action Lead: Fed Fac

Region: 09  
Site ID: 0902761  
EPA ID: CA4570024527  
Site Name: MARCH AIR FORCE BASE  
NPL: F  
FF: Y  
OU: 01  
Action Code: RO  
Action Name: ROD  
SEQ: 1  
Start Date: 1996-06-20 04:00:00  
Finish Date: 1996-06-20 04:00:00  
Qual: Not reported  
Current Action Lead: Fed Fac

Region: 09  
Site ID: 0902761  
EPA ID: CA4570024527  
Site Name: MARCH AIR FORCE BASE  
NPL: F  
FF: Y  
OU: 02  
Action Code: RO  
Action Name: ROD  
SEQ: 5  
Start Date: 2005-09-30 04:00:00  
Finish Date: 2005-09-30 04:00:00  
Qual: Not reported  
Current Action Lead: Fed Fac

Region: 09  
Site ID: 0902761  
EPA ID: CA4570024527  
Site Name: MARCH AIR FORCE BASE  
NPL: F  
FF: Y  
OU: 05  
Action Code: LW  
Action Name: FF RI/FS  
SEQ: 5  
Start Date: 2005-10-30 04:00:00  
Finish Date: 2015-05-21 05:00:00  
Qual: Not reported  
Current Action Lead: Fed Fac

Region: 09  
Site ID: 0902761  
EPA ID: CA4570024527

Map ID  
Direction  
Distance  
Elevation

MAP FINDINGS

Site

Database(s)

EDR ID Number  
EPA ID Number

**MARCH AIR FORCE BASE (Continued)**

**1000169261**

Site Name: MARCH AIR FORCE BASE  
NPL: F  
FF: Y  
OU: 05  
Action Code: RO  
Action Name: ROD  
SEQ: 6  
Start Date: 2019-04-22 05:00:00  
Finish Date: 2019-04-22 05:00:00  
Qual: R  
Current Action Lead: Fed Fac

Region: 09  
Site ID: 0902761  
EPA ID: CA4570024527  
Site Name: MARCH AIR FORCE BASE  
NPL: F  
FF: Y  
OU: 00  
Action Code: DS  
Action Name: DISCVRY  
SEQ: 1  
Start Date: 1985-02-01 06:00:00  
Finish Date: 1985-02-01 06:00:00  
Qual: Not reported  
Current Action Lead: Fed Fac

Region: 09  
Site ID: 0902761  
EPA ID: CA4570024527  
Site Name: MARCH AIR FORCE BASE  
NPL: F  
FF: Y  
OU: 02  
Action Code: RO  
Action Name: ROD  
SEQ: 7  
Start Date: 2004-04-01 05:00:00  
Finish Date: 2004-04-01 05:00:00  
Qual: Not reported  
Current Action Lead: Fed Fac

Region: 09  
Site ID: 0902761  
EPA ID: CA4570024527  
Site Name: MARCH AIR FORCE BASE  
NPL: F  
FF: Y  
OU: 02  
Action Code: LW  
Action Name: FF RI/FS  
SEQ: 6  
Start Date: 1995-07-01 04:00:00  
Finish Date: 1997-07-01 04:00:00  
Qual: Not reported  
Current Action Lead: Fed Fac

Map ID  
Direction  
Distance  
Elevation

MAP FINDINGS

Site

Database(s)

EDR ID Number  
EPA ID Number

**MARCH AIR FORCE BASE (Continued)**

**1000169261**

Region: 09  
Site ID: 0902761  
EPA ID: CA4570024527  
Site Name: MARCH AIR FORCE BASE  
NPL: F  
FF: Y  
OU: 01  
Action Code: EE  
Action Name: EE/CA  
SEQ: 1  
Start Date: 2018-11-12 06:00:00  
Finish Date: 2018-11-12 06:00:00  
Qual: Not reported  
Current Action Lead: Fed Fac

**RCRA Listings:**

Date Form Received by Agency: 20220426  
Handler Name: March Air Reserve Base  
Handler Address: 610 MEYER DR  
Handler City,State,Zip: MARCH ARB, CA 92518  
EPA ID: CA4570024527  
Contact Name: CHRIS WAGNER  
Contact Address: MEYER DR  
Contact City,State,Zip: MARCH ARB, CA 92518  
Contact Telephone: 951-655-3653  
Contact Fax: Not reported  
Contact Email: CHRIS.WAGNER@US.AF.MIL  
Contact Title: HAZARDOUS MATERIALS / WASTE MANAGER  
EPA Region: 09  
Land Type: Federal  
Federal Waste Generator Description: Large Quantity Generator  
Non-Notifier: Not reported  
Biennial Report Cycle: Not reported  
Accessibility: Not reported  
Active Site Indicator: Handler Activities  
State District Owner: Not reported  
State District: Not reported  
Mailing Address: MEYER DR  
Mailing City,State,Zip: MARCH ARB, CA 92518  
Owner Name: Us Air Force  
Owner Type: Federal  
Operator Name: Colonel Gregory P. Haynes  
Operator Type: Federal  
Short-Term Generator Activity: No  
Importer Activity: No  
Mixed Waste Generator: No  
Transporter Activity: No  
Transfer Facility Activity: No  
Recycler Activity with Storage: No  
Small Quantity On-Site Burner Exemption: No  
Smelting Melting and Refining Furnace Exemption: No  
Underground Injection Control: No  
Off-Site Waste Receipt: No  
Universal Waste Indicator: No  
Universal Waste Destination Facility: No  
Federal Universal Waste: No

Map ID  
Direction  
Distance  
Elevation

MAP FINDINGS

Site

Database(s)

EDR ID Number  
EPA ID Number

**MARCH AIR FORCE BASE (Continued)**

**1000169261**

Active Site State-Reg Handler:	---
Federal Facility Indicator:	The land is federally-owned, The site is federally-owned, The site is federally-operated
Hazardous Secondary Material Indicator:	N
Sub-Part K Indicator:	Not reported
2018 GPRA Permit Baseline:	Not on the Baseline
2018 GPRA Renewals Baseline:	Not on the Baseline
202 GPRA Corrective Action Baseline:	No
Subject to Corrective Action Universe:	No
Non-TSDFs Where RCRA CA has Been Imposed Universe:	No
Corrective Action Priority Ranking:	No NCAPS ranking
Environmental Control Indicator:	No
Institutional Control Indicator:	No
Human Exposure Controls Indicator:	N/A
Groundwater Controls Indicator:	N/A
Significant Non-Complier Universe:	No
Unaddressed Significant Non-Complier Universe:	No
Addressed Significant Non-Complier Universe:	No
Significant Non-Complier With a Compliance Schedule Universe:	No
Financial Assurance Required:	Not reported
Handler Date of Last Change:	20220509
Recognized Trader-Importer:	No
Recognized Trader-Exporter:	No
Importer of Spent Lead Acid Batteries:	No
Exporter of Spent Lead Acid Batteries:	No
Recycler Activity Without Storage:	No
Manifest Broker:	No
Sub-Part P Indicator:	No

Biennial: List of Years

Year: 2021

Click Here for Biennial Reporting System Data:  
Year: 2019

Click Here for Biennial Reporting System Data:  
Year: 2015

Click Here for Biennial Reporting System Data:  
Year: 2013

Click Here for Biennial Reporting System Data:  
Year: 2011

Click Here for Biennial Reporting System Data:  
Year: 2009

Click Here for Biennial Reporting System Data:  
Year: 2007

Click Here for Biennial Reporting System Data:  
Year: 2005

Click Here for Biennial Reporting System Data:  
Year: 2003

Map ID  
Direction  
Distance  
Elevation

MAP FINDINGS

Site

Database(s)

EDR ID Number  
EPA ID Number

**MARCH AIR FORCE BASE (Continued)**

**1000169261**

[Click Here for Biennial Reporting System Data:](#)

Year: 2001

[Click Here for Biennial Reporting System Data:](#)

Hazardous Waste Summary:

Waste Code:	D001
Waste Description:	Ignitable Waste
Waste Code:	D002
Waste Description:	Corrosive Waste
Waste Code:	D003
Waste Description:	Reactive Waste
Waste Code:	D004
Waste Description:	Arsenic
Waste Code:	D005
Waste Description:	Barium
Waste Code:	D006
Waste Description:	Cadmium
Waste Code:	D007
Waste Description:	Chromium
Waste Code:	D008
Waste Description:	Lead
Waste Code:	D009
Waste Description:	Mercury
Waste Code:	D010
Waste Description:	Selenium
Waste Code:	D011
Waste Description:	Silver
Waste Code:	D018
Waste Description:	Benzene
Waste Code:	D021
Waste Description:	Chlorobenzene
Waste Code:	D028
Waste Description:	1,2-Dichloroethane
Waste Code:	D033
Waste Description:	Hexachlorobutadiene
Waste Code:	D035
Waste Description:	Methyl Ethyl Ketone
Waste Code:	D039
Waste Description:	Tetrachloroethylene

Map ID  
Direction  
Distance  
Elevation

MAP FINDINGS

Site

Database(s)

EDR ID Number  
EPA ID Number

**MARCH AIR FORCE BASE (Continued)**

**1000169261**

Waste Code: D040  
Waste Description: Trichlorethylene

Waste Code: F001  
Waste Description: The Following Spent Halogenated Solvents Used In Degreasing: Tetrachloroethylene, Trichlorethylene, Methylene Chloride, 1,1,1-Trichloroethane, Carbon Tetrachloride And Chlorinated Fluorocarbons; All Spent Solvent Mixtures/Blends Used In Degreasing Containing, Before Use, A Total Of Ten Percent Or More (By Volume) Of One Or More Of The Above Halogenated Solvents Or Those Solvents Listed In F002, F004, And F005; And Still Bottoms From The Recovery Of These Spent Solvents And Spent Solvent Mixtures.

Waste Code: F002  
Waste Description: The Following Spent Halogenated Solvents: Tetrachloroethylene, Methylene Chloride, Trichloroethylene, 1,1,1-Trichloroethane, Chlorobenzene, 1,1,2-Trichloro-1,2,2-Trifluoroethane, Ortho-Dichlorobenzene, Trichlorofluoromethane, And 1,1,2, Trichloroethane; All Spent Solvent Mixtures/Blends Containing, Before Use, A Total Of Ten Percent Or More (By Volume) Of One Or More Of The Above Halogenated Solvents Or Those Solvents Listed In F001, F004, And F005; And Still Bottoms From The Recovery Of These Spent Solvents And Spent Solvent Mixtures.

Waste Code: F003  
Waste Description: The Following Spent Nonhalogenated Solvents: Xylene, Acetone, Ethyl Acetate, Ethyl Benzene, Ethyl Ether, Methyl Isobutyl Ketone, N-Butyl Alcohol, Cyclohexanone, And Methanol; All Spent Solvent Mixtures/Blends Containing, Before Use, Only The Above Spent Nonhalogenated Solvents; And All Spent Solvent Mixtures/Blends Containing, Before Use, One Or More Of The Above Nonhalogenated Solvents, And A Total Of Ten Percent Or More (By Volume) Of One Or More Of Those Solvents Listed In F001, F002, F004, And F005; And Still Bottoms From The Recovery Of These Spent Solvents And Spent Solvent Mixtures.

Waste Code: F005  
Waste Description: The Following Spent Nonhalogenated Solvents: Toluene, Methyl Ethyl Ketone, Carbon Disulfide, Isobutanol, Pyridine, Benzene, 2-Ethoxyethanol, And 2-Nitropropane; All Spent Solvent Mixtures/Blends Containing, Before Use, A Total Of Ten Percent Or More (By Volume) Of One Or More Of The Above Nonhalogenated Solvents Or Those Solvents Listed In F001, F002, Or F004; And Still Bottoms From The Recovery Of These Spent Solvents And Spent Solvent Mixtures.

Waste Code: P098  
Waste Description: Potassium Cyanide (Or) Potassium Cyanide K(Cn)

Waste Code: U188  
Waste Description: Phenol

Waste Code: U227  
Waste Description: 1,1,2-Trichloroethane (Or) Ethane, 1,1,2-Trichloro-

Handler - Owner Operator:  
Owner/Operator Indicator: Owner  
Owner/Operator Name: US AIR FORCE

Map ID  
Direction  
Distance  
Elevation

MAP FINDINGS

Site

Database(s)

EDR ID Number  
EPA ID Number

**MARCH AIR FORCE BASE (Continued)**

**1000169261**

Legal Status:	Federal
Date Became Current:	19450101
Date Ended Current:	Not reported
Owner/Operator Address:	2145 GRAEBER
Owner/Operator City,State,Zip:	MARCH ARB, CA 92518
Owner/Operator Telephone:	951-655-4665
Owner/Operator Telephone Ext:	Not reported
Owner/Operator Fax:	Not reported
Owner/Operator Email:	Not reported
Owner/Operator Indicator:	Operator
Owner/Operator Name:	COL GREGORY P HAYNES
Legal Status:	Federal
Date Became Current:	20190101
Date Ended Current:	Not reported
Owner/Operator Address:	2145 GRAEBER ST., STE 117
Owner/Operator City,State,Zip:	MARCH AIR RESERVE BASE, CA 92518
Owner/Operator Telephone:	951-655-4520
Owner/Operator Telephone Ext:	Not reported
Owner/Operator Fax:	Not reported
Owner/Operator Email:	GREGORY.HAYNES.2@US.AF.MIL
Owner/Operator Indicator:	Operator
Owner/Operator Name:	MULTIPLE OPS - ALL USAF COMMANDS
Legal Status:	Federal
Date Became Current:	Not reported
Date Ended Current:	Not reported
Owner/Operator Address:	22 CSG/CC
Owner/Operator City,State,Zip:	CITY NOT REPORTED, CA 99999
Owner/Operator Telephone:	714-655-4735
Owner/Operator Telephone Ext:	Not reported
Owner/Operator Fax:	Not reported
Owner/Operator Email:	Not reported
Owner/Operator Indicator:	Operator
Owner/Operator Name:	COL. RUSSELL A MUNCY
Legal Status:	Federal
Date Became Current:	20131101
Date Ended Current:	Not reported
Owner/Operator Address:	Not reported
Owner/Operator City,State,Zip:	Not reported
Owner/Operator Telephone:	Not reported
Owner/Operator Telephone Ext:	Not reported
Owner/Operator Fax:	Not reported
Owner/Operator Email:	Not reported
Owner/Operator Indicator:	Operator
Owner/Operator Name:	COLONEL GREGORY P. HAYNES
Legal Status:	Federal
Date Became Current:	20210801
Date Ended Current:	Not reported
Owner/Operator Address:	2145 GRAEBER ST., STE 117
Owner/Operator City,State,Zip:	MARCH AIR RESERVE BASE, CA 92518
Owner/Operator Telephone:	951-655-4520
Owner/Operator Telephone Ext:	Not reported
Owner/Operator Fax:	Not reported
Owner/Operator Email:	GREGORY.HAYNES.2@US.AF.MIL

Map ID  
Direction  
Distance  
Elevation

MAP FINDINGS

Site

Database(s)

EDR ID Number  
EPA ID Number

**MARCH AIR FORCE BASE (Continued)**

**1000169261**

Owner/Operator Indicator: Owner  
Owner/Operator Name: UNITED STATES AIR FORCE  
Legal Status: Private  
Date Became Current: 19180101  
Date Ended Current: Not reported  
Owner/Operator Address: 2145 GRAEBER STREET, ST 117  
Owner/Operator City,State,Zip: MARCH AIR RESERVE BASE, CA 92518  
Owner/Operator Telephone: Not reported  
Owner/Operator Telephone Ext: Not reported  
Owner/Operator Fax: Not reported  
Owner/Operator Email: Not reported

Owner/Operator Indicator: Owner  
Owner/Operator Name: US AIR FORCE  
Legal Status: Federal  
Date Became Current: 19450101  
Date Ended Current: Not reported  
Owner/Operator Address: 2145 GRAEBER  
Owner/Operator City,State,Zip: MARCH ARB, CA 92518  
Owner/Operator Telephone: 951-655-4665  
Owner/Operator Telephone Ext: Not reported  
Owner/Operator Fax: Not reported  
Owner/Operator Email: CHRISTHILD.WAGNER@US.AF.MIL

Owner/Operator Indicator: Operator  
Owner/Operator Name: COLONEL JAMES T. RUBEOR  
Legal Status: Federal  
Date Became Current: 20030719  
Date Ended Current: Not reported  
Owner/Operator Address: Not reported  
Owner/Operator City,State,Zip: Not reported  
Owner/Operator Telephone: Not reported  
Owner/Operator Telephone Ext: Not reported  
Owner/Operator Fax: Not reported  
Owner/Operator Email: Not reported

Owner/Operator Indicator: Operator  
Owner/Operator Name: GENERAL JAMES L. MELIN  
Legal Status: Private  
Date Became Current: 20060723  
Date Ended Current: Not reported  
Owner/Operator Address: Not reported  
Owner/Operator City,State,Zip: Not reported  
Owner/Operator Telephone: Not reported  
Owner/Operator Telephone Ext: Not reported  
Owner/Operator Fax: Not reported  
Owner/Operator Email: Not reported

Owner/Operator Indicator: Owner  
Owner/Operator Name: USAF RESERVE COMMAND  
Legal Status: Federal  
Date Became Current: 19180101  
Date Ended Current: Not reported  
Owner/Operator Address: 2145 GRABER STREET SUITE 117  
Owner/Operator City,State,Zip: MARCH ARB, CA 92518-2166  
Owner/Operator Telephone: 951-655-4520  
Owner/Operator Telephone Ext: Not reported

Map ID  
Direction  
Distance  
Elevation

MAP FINDINGS

Site

Database(s)

EDR ID Number  
EPA ID Number

**MARCH AIR FORCE BASE (Continued)**

**1000169261**

Owner/Operator Fax:	Not reported
Owner/Operator Email:	Not reported
Owner/Operator Indicator:	Operator
Owner/Operator Name:	BRIG. GEN MELISSA COBURN
Legal Status:	Federal
Date Became Current:	20190101
Date Ended Current:	Not reported
Owner/Operator Address:	2145 GRAEBER ST., STE 117
Owner/Operator City,State,Zip:	MARCH AIR RESERVE BASE, CA 92518
Owner/Operator Telephone:	951-655-4520
Owner/Operator Telephone Ext:	Not reported
Owner/Operator Fax:	Not reported
Owner/Operator Email:	MELISSA.COBURN@US.AF.MIL
Owner/Operator Indicator:	Operator
Owner/Operator Name:	GEN. RUSSELL A. MUNCY
Legal Status:	Federal
Date Became Current:	20131101
Date Ended Current:	Not reported
Owner/Operator Address:	Not reported
Owner/Operator City,State,Zip:	Not reported
Owner/Operator Telephone:	Not reported
Owner/Operator Telephone Ext:	Not reported
Owner/Operator Fax:	Not reported
Owner/Operator Email:	Not reported
Owner/Operator Indicator:	Operator
Owner/Operator Name:	GENERAL JAMES T. RUBEOR
Legal Status:	Federal
Date Became Current:	20030719
Date Ended Current:	Not reported
Owner/Operator Address:	Not reported
Owner/Operator City,State,Zip:	Not reported
Owner/Operator Telephone:	Not reported
Owner/Operator Telephone Ext:	Not reported
Owner/Operator Fax:	Not reported
Owner/Operator Email:	Not reported
Owner/Operator Indicator:	Operator
Owner/Operator Name:	COL MARY ARB
Legal Status:	Federal
Date Became Current:	20100101
Date Ended Current:	Not reported
Owner/Operator Address:	2145 GRABER STREET SUITE 117
Owner/Operator City,State,Zip:	MARCH ARB, CA 92518-2166
Owner/Operator Telephone:	Not reported
Owner/Operator Telephone Ext:	Not reported
Owner/Operator Fax:	Not reported
Owner/Operator Email:	Not reported
Owner/Operator Indicator:	Owner
Owner/Operator Name:	US AIR FORCE
Legal Status:	Federal
Date Became Current:	19470101
Date Ended Current:	Not reported
Owner/Operator Address:	2145 GRAEBER ST, BLDG 470

Map ID  
Direction  
Distance  
Elevation

MAP FINDINGS

Site

Database(s)

EDR ID Number  
EPA ID Number

**MARCH AIR FORCE BASE (Continued)**

**1000169261**

Owner/Operator City,State,Zip:	MARCH ARB, CA 92518
Owner/Operator Telephone:	951-655-4665
Owner/Operator Telephone Ext:	Not reported
Owner/Operator Fax:	Not reported
Owner/Operator Email:	Not reported
Owner/Operator Indicator:	Owner
Owner/Operator Name:	US AIR FORCE
Legal Status:	Federal
Date Became Current:	19450101
Date Ended Current:	Not reported
Owner/Operator Address:	2145 GRAEBER
Owner/Operator City,State,Zip:	MARCH ARB, CA 92518
Owner/Operator Telephone:	951-655-4665
Owner/Operator Telephone Ext:	Not reported
Owner/Operator Fax:	Not reported
Owner/Operator Email:	Not reported
Owner/Operator Indicator:	Owner
Owner/Operator Name:	USAF RESERVE COMMAND
Legal Status:	Federal
Date Became Current:	20060723
Date Ended Current:	Not reported
Owner/Operator Address:	2145 GRAEBER STREET, ST 117
Owner/Operator City,State,Zip:	MARCH AIR RESERVE BASE, CA 92518
Owner/Operator Telephone:	951-655-4520
Owner/Operator Telephone Ext:	Not reported
Owner/Operator Fax:	Not reported
Owner/Operator Email:	Not reported
Owner/Operator Indicator:	Owner
Owner/Operator Name:	US AIR FORCE
Legal Status:	Federal
Date Became Current:	19450101
Date Ended Current:	Not reported
Owner/Operator Address:	2145 GRAEBER ST
Owner/Operator City,State,Zip:	MARCH ARB, CA 92518
Owner/Operator Telephone:	951-655-4665
Owner/Operator Telephone Ext:	Not reported
Owner/Operator Fax:	Not reported
Owner/Operator Email:	452AMW.CP@US.AF.MIL
Owner/Operator Indicator:	Operator
Owner/Operator Name:	GENERAL JAMES L. MELIN
Legal Status:	Federal
Date Became Current:	20060723
Date Ended Current:	Not reported
Owner/Operator Address:	Not reported
Owner/Operator City,State,Zip:	CA 92518
Owner/Operator Telephone:	Not reported
Owner/Operator Telephone Ext:	Not reported
Owner/Operator Fax:	Not reported
Owner/Operator Email:	Not reported
Owner/Operator Indicator:	Owner
Owner/Operator Name:	USAF
Legal Status:	Federal

Map ID  
Direction  
Distance  
Elevation

MAP FINDINGS

Site

Database(s)

EDR ID Number  
EPA ID Number

**MARCH AIR FORCE BASE (Continued)**

**1000169261**

Date Became Current:	Not reported
Date Ended Current:	Not reported
Owner/Operator Address:	452 SPTG CEV
Owner/Operator City,State,Zip:	MARCH ARB, CA 92518-2166
Owner/Operator Telephone:	909-655-5069
Owner/Operator Telephone Ext:	Not reported
Owner/Operator Fax:	Not reported
Owner/Operator Email:	Not reported
Owner/Operator Indicator:	Owner
Owner/Operator Name: US AIR FORCE	
Legal Status:	Federal
Date Became Current:	19180101
Date Ended Current:	Not reported
Owner/Operator Address:	2145 GRAEBER ST., SUITE 117
Owner/Operator City,State,Zip:	MARCH AIR RESERVE BASE, CA 92518-1667
Owner/Operator Telephone:	Not reported
Owner/Operator Telephone Ext:	Not reported
Owner/Operator Fax:	Not reported
Owner/Operator Email:	Not reported
Owner/Operator Indicator:	Owner
Owner/Operator Name: UNITED STATES AIR FORCE	
Legal Status:	Federal
Date Became Current:	19180101
Date Ended Current:	Not reported
Owner/Operator Address:	2145 GRAEBER STREET, SUITE 117
Owner/Operator City,State,Zip:	MARCH AIR RESERVE BASE, CA 92518
Owner/Operator Telephone:	Not reported
Owner/Operator Telephone Ext:	Not reported
Owner/Operator Fax:	Not reported
Owner/Operator Email:	Not reported

Historic Generators:

Receive Date:	20100715
Handler Name:	MARCH AIR RESERVE BASE
Federal Waste Generator Description:	Large Quantity Generator
State District Owner:	Not reported
Large Quantity Handler of Universal Waste:	No
Recognized Trader Importer:	No
Recognized Trader Exporter:	No
Spent Lead Acid Battery Importer:	No
Spent Lead Acid Battery Exporter:	No
Current Record:	No
Non Storage Recycler Activity:	Not reported
Electronic Manifest Broker:	Not reported

Receive Date:	20130320
Handler Name:	MARCH AIR RESERVE BASE
Federal Waste Generator Description:	Large Quantity Generator
State District Owner:	Not reported
Large Quantity Handler of Universal Waste:	No
Recognized Trader Importer:	No
Recognized Trader Exporter:	No
Spent Lead Acid Battery Importer:	No
Spent Lead Acid Battery Exporter:	No
Current Record:	No

Map ID  
Direction  
Distance  
Elevation

MAP FINDINGS

Site

Database(s)

EDR ID Number  
EPA ID Number

**MARCH AIR FORCE BASE (Continued)**

**1000169261**

Non Storage Recycler Activity:	Not reported
Electronic Manifest Broker:	Not reported
Receive Date:	20141022
Handler Name:	MARCH AIR RESERVE BASE
Federal Waste Generator Description:	Large Quantity Generator
State District Owner:	Not reported
Large Quantity Handler of Universal Waste:	Yes
Recognized Trader Importer:	No
Recognized Trader Exporter:	No
Spent Lead Acid Battery Importer:	No
Spent Lead Acid Battery Exporter:	No
Current Record:	No
Non Storage Recycler Activity:	Not reported
Electronic Manifest Broker:	Not reported
Receive Date:	20160229
Handler Name:	MARCH AIR RESERVE BASE
Federal Waste Generator Description:	Large Quantity Generator
State District Owner:	Not reported
Large Quantity Handler of Universal Waste:	Yes
Recognized Trader Importer:	No
Recognized Trader Exporter:	No
Spent Lead Acid Battery Importer:	No
Spent Lead Acid Battery Exporter:	No
Current Record:	No
Non Storage Recycler Activity:	Not reported
Electronic Manifest Broker:	Not reported
Receive Date:	20200708
Handler Name:	MARCH AIR RESERVE BASE
Federal Waste Generator Description:	Large Quantity Generator
State District Owner:	Not reported
Large Quantity Handler of Universal Waste:	No
Recognized Trader Importer:	No
Recognized Trader Exporter:	No
Spent Lead Acid Battery Importer:	No
Spent Lead Acid Battery Exporter:	No
Current Record:	No
Non Storage Recycler Activity:	No
Electronic Manifest Broker:	No
Receive Date:	20220331
Handler Name:	MARCH AIR RESERVE BASE
Federal Waste Generator Description:	Large Quantity Generator
State District Owner:	Not reported
Large Quantity Handler of Universal Waste:	No
Recognized Trader Importer:	No
Recognized Trader Exporter:	No
Spent Lead Acid Battery Importer:	No
Spent Lead Acid Battery Exporter:	No
Current Record:	No
Non Storage Recycler Activity:	No
Electronic Manifest Broker:	No
Receive Date:	19960901
Handler Name:	MARCH AIR RESERVE BASE

Map ID  
Direction  
Distance  
Elevation

MAP FINDINGS

Site

Database(s)

EDR ID Number  
EPA ID Number

**MARCH AIR FORCE BASE (Continued)**

**1000169261**

Federal Waste Generator Description: Large Quantity Generator  
State District Owner: Not reported  
Large Quantity Handler of Universal Waste: No  
Recognized Trader Importer: No  
Recognized Trader Exporter: No  
Spent Lead Acid Battery Importer: No  
Spent Lead Acid Battery Exporter: No  
Current Record: No  
Non Storage Recycler Activity: Not reported  
Electronic Manifest Broker: Not reported

Receive Date: 20000714  
Handler Name: MARCH AIR RESERVE BASE  
Federal Waste Generator Description: Large Quantity Generator  
State District Owner: Not reported  
Large Quantity Handler of Universal Waste: No  
Recognized Trader Importer: No  
Recognized Trader Exporter: No  
Spent Lead Acid Battery Importer: No  
Spent Lead Acid Battery Exporter: No  
Current Record: No  
Non Storage Recycler Activity: Not reported  
Electronic Manifest Broker: Not reported

Receive Date: 20220426  
Handler Name: MARCH AIR RESERVE BASE  
Federal Waste Generator Description: Large Quantity Generator  
State District Owner: Not reported  
Large Quantity Handler of Universal Waste: No  
Recognized Trader Importer: No  
Recognized Trader Exporter: No  
Spent Lead Acid Battery Importer: No  
Spent Lead Acid Battery Exporter: No  
Current Record: Yes  
Non Storage Recycler Activity: No  
Electronic Manifest Broker: No

Receive Date: 19920330  
Handler Name: MARCH AIR FORCE BASE  
Federal Waste Generator Description: Large Quantity Generator  
State District Owner: Not reported  
Large Quantity Handler of Universal Waste: No  
Recognized Trader Importer: No  
Recognized Trader Exporter: No  
Spent Lead Acid Battery Importer: No  
Spent Lead Acid Battery Exporter: No  
Current Record: No  
Non Storage Recycler Activity: Not reported  
Electronic Manifest Broker: Not reported

Receive Date: 19940331  
Handler Name: MARCH AIR FORCE BASE, CA  
Federal Waste Generator Description: Large Quantity Generator  
State District Owner: Not reported  
Large Quantity Handler of Universal Waste: No  
Recognized Trader Importer: No  
Recognized Trader Exporter: No

Map ID  
Direction  
Distance  
Elevation

MAP FINDINGS

Site

Database(s)

EDR ID Number  
EPA ID Number

**MARCH AIR FORCE BASE (Continued)**

**1000169261**

Spent Lead Acid Battery Importer: No  
Spent Lead Acid Battery Exporter: No  
Current Record: No  
Non Storage Recycler Activity: Not reported  
Electronic Manifest Broker: Not reported

Receive Date: 19960326  
Handler Name: MARCH AFB, CA  
Federal Waste Generator Description: Large Quantity Generator  
State District Owner: Not reported  
Large Quantity Handler of Universal Waste: No  
Recognized Trader Importer: No  
Recognized Trader Exporter: No  
Spent Lead Acid Battery Importer: No  
Spent Lead Acid Battery Exporter: No  
Current Record: No  
Non Storage Recycler Activity: Not reported  
Electronic Manifest Broker: Not reported

Receive Date: 19990304  
Handler Name: MARCH ARB, CA  
Federal Waste Generator Description: Large Quantity Generator  
State District Owner: Not reported  
Large Quantity Handler of Universal Waste: No  
Recognized Trader Importer: No  
Recognized Trader Exporter: No  
Spent Lead Acid Battery Importer: No  
Spent Lead Acid Battery Exporter: No  
Current Record: No  
Non Storage Recycler Activity: Not reported  
Electronic Manifest Broker: Not reported

Receive Date: 20001012  
Handler Name: MARCH ARB CA  
Federal Waste Generator Description: Large Quantity Generator  
State District Owner: Not reported  
Large Quantity Handler of Universal Waste: No  
Recognized Trader Importer: No  
Recognized Trader Exporter: No  
Spent Lead Acid Battery Importer: No  
Spent Lead Acid Battery Exporter: No  
Current Record: No  
Non Storage Recycler Activity: Not reported  
Electronic Manifest Broker: Not reported

Receive Date: 20020410  
Handler Name: MARCH AIR RESERVE BASE  
Federal Waste Generator Description: Large Quantity Generator  
State District Owner: Not reported  
Large Quantity Handler of Universal Waste: Yes  
Recognized Trader Importer: No  
Recognized Trader Exporter: No  
Spent Lead Acid Battery Importer: No  
Spent Lead Acid Battery Exporter: No  
Current Record: No  
Non Storage Recycler Activity: Not reported  
Electronic Manifest Broker: Not reported

Map ID  
Direction  
Distance  
Elevation

MAP FINDINGS

Site

Database(s)

EDR ID Number  
EPA ID Number

**MARCH AIR FORCE BASE (Continued)**

**1000169261**

Receive Date: 20040225  
Handler Name: MARCH AIR RESERVE BASE  
Federal Waste Generator Description: Large Quantity Generator  
State District Owner: Not reported  
Large Quantity Handler of Universal Waste: Yes  
Recognized Trader Importer: No  
Recognized Trader Exporter: No  
Spent Lead Acid Battery Importer: No  
Spent Lead Acid Battery Exporter: No  
Current Record: No  
Non Storage Recycler Activity: Not reported  
Electronic Manifest Broker: Not reported

Receive Date: 20060208  
Handler Name: MARCH AIR RESERVE BASE  
Federal Waste Generator Description: Large Quantity Generator  
State District Owner: Not reported  
Large Quantity Handler of Universal Waste: No  
Recognized Trader Importer: No  
Recognized Trader Exporter: No  
Spent Lead Acid Battery Importer: No  
Spent Lead Acid Battery Exporter: No  
Current Record: No  
Non Storage Recycler Activity: Not reported  
Electronic Manifest Broker: Not reported

Receive Date: 20080326  
Handler Name: MARCH AIR RESERVE BASE  
Federal Waste Generator Description: Large Quantity Generator  
State District Owner: Not reported  
Large Quantity Handler of Universal Waste: No  
Recognized Trader Importer: No  
Recognized Trader Exporter: No  
Spent Lead Acid Battery Importer: No  
Spent Lead Acid Battery Exporter: No  
Current Record: No  
Non Storage Recycler Activity: Not reported  
Electronic Manifest Broker: Not reported

List of NAICS Codes and Descriptions:

NAICS Code: 92811  
NAICS Description: NATIONAL SECURITY

NAICS Code: 92812  
NAICS Description: INTERNATIONAL AFFAIRS

Has the Facility Received Notices of Violations:

Found Violation: Yes  
Agency Which Determined Violation: EPA  
Violation Short Description: Generators - General  
Date Violation was Determined: 19840305  
Actual Return to Compliance Date: 19950404  
Return to Compliance Qualifier: Unverifiable  
Violation Responsible Agency: EPA  
Scheduled Compliance Date: Not reported  
Enforcement Identifier: 001

Map ID  
Direction  
Distance  
Elevation

MAP FINDINGS

Site

Database(s)

EDR ID Number  
EPA ID Number

**MARCH AIR FORCE BASE (Continued)**

**1000169261**

Date of Enforcement Action:	19840518
Enforcement Responsible Agency:	EPA
Enforcement Docket Number:	Not reported
Enforcement Attorney:	Not reported
Corrective Action Component:	No
Appeal Initiated Date:	Not reported
Appeal Resolution Date:	Not reported
Disposition Status Date:	Not reported
Disposition Status:	Not reported
Disposition Status Description:	Not reported
Consent/Final Order Sequence Number:	Not reported
Consent/Final Order Respondent Name:	Not reported
Consent/Final Order Lead Agency:	Not reported
Enforcement Type:	WRITTEN INFORMAL
Enforcement Responsible Person:	R9EPA
Enforcement Responsible Sub-Organization:	Not reported
SEP Sequence Number:	Not reported
SEP Expenditure Amount:	Not reported
SEP Scheduled Completion Date:	Not reported
SEP Actual Date:	Not reported
SEP Defaulted Date:	Not reported
SEP Type:	Not reported
SEP Type Description:	Not reported
Proposed Amount:	Not reported
Final Monetary Amount:	Not reported
Paid Amount:	Not reported
Final Count:	Not reported
Final Amount:	Not reported
Found Violation:	No
Agency Which Determined Violation:	Not reported
Violation Short Description:	Not reported
Date Violation was Determined:	Not reported
Actual Return to Compliance Date:	Not reported
Return to Compliance Qualifier:	Not reported
Violation Responsible Agency:	Not reported
Scheduled Compliance Date:	Not reported
Enforcement Identifier:	Not reported
Date of Enforcement Action:	Not reported
Enforcement Responsible Agency:	Not reported
Enforcement Docket Number:	Not reported
Enforcement Attorney:	Not reported
Corrective Action Component:	Not reported
Appeal Initiated Date:	Not reported
Appeal Resolution Date:	Not reported
Disposition Status Date:	Not reported
Disposition Status:	Not reported
Disposition Status Description:	Not reported
Consent/Final Order Sequence Number:	Not reported
Consent/Final Order Respondent Name:	Not reported
Consent/Final Order Lead Agency:	Not reported
Enforcement Type:	Not reported
Enforcement Responsible Person:	Not reported
Enforcement Responsible Sub-Organization:	Not reported
SEP Sequence Number:	Not reported
SEP Expenditure Amount:	Not reported
SEP Scheduled Completion Date:	Not reported

Map ID  
Direction  
Distance  
Elevation

MAP FINDINGS

Site

Database(s)

EDR ID Number  
EPA ID Number

**MARCH AIR FORCE BASE (Continued)**

**1000169261**

SEP Actual Date:	Not reported
SEP Defaulted Date:	Not reported
SEP Type:	Not reported
SEP Type Description:	Not reported
Proposed Amount:	Not reported
Final Monetary Amount:	Not reported
Paid Amount:	Not reported
Final Count:	Not reported
Final Amount:	Not reported
Found Violation:	Yes
Agency Which Determined Violation:	EPA
Violation Short Description:	Generators - General
Date Violation was Determined:	19950427
Actual Return to Compliance Date:	20000427
Return to Compliance Qualifier:	Not Resolved
Violation Responsible Agency:	EPA
Scheduled Compliance Date:	Not reported
Enforcement Identifier:	002
Date of Enforcement Action:	19950428
Enforcement Responsible Agency:	EPA
Enforcement Docket Number:	Not reported
Enforcement Attorney:	Not reported
Corrective Action Component:	No
Appeal Initiated Date:	Not reported
Appeal Resolution Date:	Not reported
Disposition Status Date:	Not reported
Disposition Status:	Not reported
Disposition Status Description:	Not reported
Consent/Final Order Sequence Number:	Not reported
Consent/Final Order Respondent Name:	Not reported
Consent/Final Order Lead Agency:	Not reported
Enforcement Type:	WRITTEN INFORMAL
Enforcement Responsible Person:	R9STA
Enforcement Responsible Sub-Organization:	Not reported
SEP Sequence Number:	Not reported
SEP Expenditure Amount:	Not reported
SEP Scheduled Completion Date:	Not reported
SEP Actual Date:	Not reported
SEP Defaulted Date:	Not reported
SEP Type:	Not reported
SEP Type Description:	Not reported
Proposed Amount:	Not reported
Final Monetary Amount:	Not reported
Paid Amount:	Not reported
Final Count:	Not reported
Final Amount:	Not reported
Found Violation:	No
Agency Which Determined Violation:	Not reported
Violation Short Description:	Not reported
Date Violation was Determined:	Not reported
Actual Return to Compliance Date:	Not reported
Return to Compliance Qualifier:	Not reported
Violation Responsible Agency:	Not reported
Scheduled Compliance Date:	Not reported
Enforcement Identifier:	Not reported

Map ID  
Direction  
Distance  
Elevation

MAP FINDINGS

Site

Database(s)

EDR ID Number  
EPA ID Number

**MARCH AIR FORCE BASE (Continued)**

**1000169261**

Date of Enforcement Action: Not reported  
Enforcement Responsible Agency: Not reported  
Enforcement Docket Number: Not reported  
Enforcement Attorney: Not reported  
Corrective Action Component: Not reported  
Appeal Initiated Date: Not reported  
Appeal Resolution Date: Not reported  
Disposition Status Date: Not reported  
Disposition Status: Not reported  
Disposition Status Description: Not reported  
Consent/Final Order Sequence Number: Not reported  
Consent/Final Order Respondent Name: Not reported  
Consent/Final Order Lead Agency: Not reported  
Enforcement Type: Not reported  
Enforcement Responsible Person: Not reported  
Enforcement Responsible Sub-Organization: Not reported  
SEP Sequence Number: Not reported  
SEP Expenditure Amount: Not reported  
SEP Scheduled Completion Date: Not reported  
SEP Actual Date: Not reported  
SEP Defaulted Date: Not reported  
SEP Type: Not reported  
SEP Type Description: Not reported  
Proposed Amount: Not reported  
Final Monetary Amount: Not reported  
Paid Amount: Not reported  
Final Count: Not reported  
Final Amount: Not reported

**Evaluation Action Summary:**

Evaluation Date: 19840305  
Evaluation Responsible Agency: EPA  
Found Violation: Yes  
Evaluation Type Description: COMPLIANCE EVALUATION INSPECTION ON-SITE  
Evaluation Responsible Person Identifier: R9EPA  
Evaluation Responsible Sub-Organization: Not reported  
Actual Return to Compliance Date: 19950404  
Scheduled Compliance Date: Not reported  
Date of Request: Not reported  
Date Response Received: Not reported  
Request Agency: Not reported  
Former Citation: Not reported

Evaluation Date: 20061102  
Evaluation Responsible Agency: State  
Found Violation: No  
Evaluation Type Description: COMPLIANCE EVALUATION INSPECTION ON-SITE  
Evaluation Responsible Person Identifier: Not reported  
Evaluation Responsible Sub-Organization: Not reported  
Actual Return to Compliance Date: Not reported  
Scheduled Compliance Date: Not reported  
Date of Request: Not reported  
Date Response Received: Not reported  
Request Agency: Not reported  
Former Citation: Not reported

Evaluation Date: 19950404

Map ID  
Direction  
Distance  
Elevation

MAP FINDINGS

Site

Database(s)

EDR ID Number  
EPA ID Number

**MARCH AIR FORCE BASE (Continued)**

**1000169261**

Evaluation Responsible Agency:	EPA
Found Violation:	Yes
Evaluation Type Description:	COMPLIANCE EVALUATION INSPECTION ON-SITE
Evaluation Responsible Person Identifier:	R9EPA
Evaluation Responsible Sub-Organization:	Not reported
Actual Return to Compliance Date:	20000427
Scheduled Compliance Date:	Not reported
Date of Request:	Not reported
Date Response Received:	Not reported
Request Agency:	Not reported
Former Citation:	Not reported
Evaluation Date:	19960506
Evaluation Responsible Agency:	State
Found Violation:	No
Evaluation Type Description:	FOLLOW-UP INSPECTION
Evaluation Responsible Person Identifier:	R9STA
Evaluation Responsible Sub-Organization:	Not reported
Actual Return to Compliance Date:	Not reported
Scheduled Compliance Date:	Not reported
Date of Request:	Not reported
Date Response Received:	Not reported
Request Agency:	Not reported
Former Citation:	Not reported

**Site:**

Name:	MARCH AIR FORCE BASE
Address:	22 CSG/CC
Address 2:	Not reported
City,State,Zip:	RIVERSIDE, CA 92518
Event Code:	Not reported
Action Taken Date:	04/22/2019
EPA ID:	CA4570024527
Action Name:	Record of Decision
Action ID:	6
Operable Unit:	05
Contaminated Media:	Groundwater
Contact Name:	Not reported
Contact Telephone:	Not reported
Event:	Not reported
Federal Facility:	Y
Fiscal Year:	2019
NPL Status:	Currently on the Final NPL
Superfund Alternative Agreement:	N
Latitude:	33.906389
Longitude:	-117.255700

Map ID  
Direction  
Distance  
Elevation

MAP FINDINGS

Site

Database(s)

EDR ID Number  
EPA ID Number

**MARCH AIR FORCE BASE (Continued)**

**1000169261**

Media:

EPA ID: CA4570024527  
Contaminated Media: Soil  
Action ID: 1  
Operable Unit: 01  
Action Name: Record of Decision  
Action Taken Date: 06/20/1996  
Event Code: Not reported  
Contact Name: Not reported  
Contact Telephone: Not reported  
Event: Not reported  
Federal Facility: Y  
Fiscal Year: 1996  
NPL Status: Currently on the Final NPL  
Superfund Alternative Agreement: N  
Latitude: 33.906389  
Longitude: -117.255700

EPA ID: CA4570024527  
Contaminated Media: Soil  
Action ID: 3  
Operable Unit: 04  
Action Name: Record of Decision  
Action Taken Date: 09/29/2005  
Event Code: Not reported  
Contact Name: Not reported  
Contact Telephone: Not reported  
Event: Not reported  
Federal Facility: Y  
Fiscal Year: 2005  
NPL Status: Currently on the Final NPL  
Superfund Alternative Agreement: N  
Latitude: 33.906389  
Longitude: -117.255700

EPA ID: CA4570024527  
Contaminated Media: Groundwater  
Action ID: 3  
Operable Unit: 04  
Action Name: Record of Decision  
Action Taken Date: 09/29/2005  
Event Code: Not reported  
Contact Name: Not reported  
Contact Telephone: Not reported  
Event: Not reported  
Federal Facility: Y  
Fiscal Year: 2005  
NPL Status: Currently on the Final NPL  
Superfund Alternative Agreement: N  
Latitude: 33.906389  
Longitude: -117.255700

EPA ID: CA4570024527  
Contaminated Media: Soil  
Action ID: 3  
Operable Unit: 04  
Action Name: Record of Decision

Map ID  
Direction  
Distance  
Elevation

MAP FINDINGS

Site

Database(s)

EDR ID Number  
EPA ID Number

**MARCH AIR FORCE BASE (Continued)**

**1000169261**

Action Taken Date: 09/29/2005  
Event Code: Not reported  
Contact Name: Not reported  
Contact Telephone: Not reported  
Event: Not reported  
Federal Facility: Y  
Fiscal Year: 2005  
NPL Status: Currently on the Final NPL  
Superfund Alternative Agreement: N  
Latitude: 33.906389  
Longitude: -117.255700

EPA ID: CA4570024527  
Contaminated Media: Groundwater  
Action ID: 5  
Operable Unit: 02  
Action Name: Record of Decision  
Action Taken Date: 09/30/2005  
Event Code: Not reported  
Contact Name: Not reported  
Contact Telephone: Not reported  
Event: Not reported  
Federal Facility: Y  
Fiscal Year: 2005  
NPL Status: Currently on the Final NPL  
Superfund Alternative Agreement: N  
Latitude: 33.906389  
Longitude: -117.255700

EPA ID: CA4570024527  
Contaminated Media: Soil  
Action ID: 5  
Operable Unit: 02  
Action Name: Record of Decision  
Action Taken Date: 09/30/2005  
Event Code: Not reported  
Contact Name: Not reported  
Contact Telephone: Not reported  
Event: Not reported  
Federal Facility: Y  
Fiscal Year: 2005  
NPL Status: Currently on the Final NPL  
Superfund Alternative Agreement: N  
Latitude: 33.906389  
Longitude: -117.255700

EPA ID: CA4570024527  
Contaminated Media: Groundwater  
Action ID: 6  
Operable Unit: 05  
Action Name: Record of Decision  
Action Taken Date: 04/22/2019  
Event Code: Not reported  
Contact Name: Not reported  
Contact Telephone: Not reported  
Event: Not reported  
Federal Facility: Y

Map ID  
Direction  
Distance  
Elevation

MAP FINDINGS

Site

Database(s)

EDR ID Number  
EPA ID Number

**MARCH AIR FORCE BASE (Continued)**

**1000169261**

Fiscal Year: 2019  
NPL Status: Currently on the Final NPL  
Superfund Alternative Agreement: N  
Latitude: 33.906389  
Longitude: -117.255700

EPA ID: CA4570024527  
Contaminated Media: Groundwater  
Action ID: 1  
Operable Unit: 01  
Action Name: Record of Decision  
Action Taken Date: 06/20/1996  
Event Code: Not reported  
Contact Name: Not reported  
Contact Telephone: Not reported  
Event: Not reported  
Federal Facility: Y  
Fiscal Year: 1996  
NPL Status: Currently on the Final NPL  
Superfund Alternative Agreement: N  
Latitude: 33.906389  
Longitude: -117.255700

EPA ID: CA4570024527  
Contaminated Media: Groundwater  
Action ID: 1  
Operable Unit: 01  
Action Name: Record of Decision  
Action Taken Date: 06/20/1996  
Event Code: Not reported  
Contact Name: Not reported  
Contact Telephone: Not reported  
Event: Not reported  
Federal Facility: Y  
Fiscal Year: 1996  
NPL Status: Currently on the Final NPL  
Superfund Alternative Agreement: N  
Latitude: 33.906389  
Longitude: -117.255700

EPA ID: CA4570024527  
Contaminated Media: Free-phase NAPL  
Action ID: 1  
Operable Unit: 01  
Action Name: Record of Decision  
Action Taken Date: 06/20/1996  
Event Code: Not reported  
Contact Name: Not reported  
Contact Telephone: Not reported  
Event: Not reported  
Federal Facility: Y  
Fiscal Year: 1996  
NPL Status: Currently on the Final NPL  
Superfund Alternative Agreement: N  
Latitude: 33.906389  
Longitude: -117.255700

Map ID  
Direction  
Distance  
Elevation

MAP FINDINGS

Site

Database(s)

EDR ID Number  
EPA ID Number

**MARCH AIR FORCE BASE (Continued)**

**1000169261**

EPA ID: CA4570024527  
Contaminated Media: Groundwater  
Action ID: 1  
Operable Unit: 01  
Action Name: Record of Decision  
Action Taken Date: 06/20/1996  
Event Code: Not reported  
Contact Name: Not reported  
Contact Telephone: Not reported  
Event: Not reported  
Federal Facility: Y  
Fiscal Year: 1996  
NPL Status: Currently on the Final NPL  
Superfund Alternative Agreement: N  
Latitude: 33.906389  
Longitude: -117.255700

EPA ID: CA4570024527  
Contaminated Media: Free-phase NAPL  
Action ID: 1  
Operable Unit: 01  
Action Name: Record of Decision  
Action Taken Date: 06/20/1996  
Event Code: Not reported  
Contact Name: Not reported  
Contact Telephone: Not reported  
Event: Not reported  
Federal Facility: Y  
Fiscal Year: 1996  
NPL Status: Currently on the Final NPL  
Superfund Alternative Agreement: N  
Latitude: 33.906389  
Longitude: -117.255700

EPA ID: CA4570024527  
Contaminated Media: Soil  
Action ID: 1  
Operable Unit: 01  
Action Name: Record of Decision  
Action Taken Date: 06/20/1996  
Event Code: Not reported  
Contact Name: Not reported  
Contact Telephone: Not reported  
Event: Not reported  
Federal Facility: Y  
Fiscal Year: 1996  
NPL Status: Currently on the Final NPL  
Superfund Alternative Agreement: N  
Latitude: 33.906389  
Longitude: -117.255700

EPA ID: CA4570024527  
Contaminated Media: Soil  
Action ID: 1  
Operable Unit: 01  
Action Name: Record of Decision  
Action Taken Date: 06/20/1996

Map ID  
Direction  
Distance  
Elevation

MAP FINDINGS

Site

Database(s)

EDR ID Number  
EPA ID Number

**MARCH AIR FORCE BASE (Continued)**

**1000169261**

Event Code: Not reported  
Contact Name: Not reported  
Contact Telephone: Not reported  
Event: Not reported  
Federal Facility: Y  
Fiscal Year: 1996  
NPL Status: Currently on the Final NPL  
Superfund Alternative Agreement: N  
Latitude: 33.906389  
Longitude: -117.255700

EPA ID: CA4570024527  
Contaminated Media: Groundwater  
Action ID: 6  
Operable Unit: 05  
Action Name: Record of Decision  
Action Taken Date: 04/22/2019  
Event Code: Not reported  
Contact Name: Not reported  
Contact Telephone: Not reported  
Event: Not reported  
Federal Facility: Y  
Fiscal Year: 2019  
NPL Status: Currently on the Final NPL  
Superfund Alternative Agreement: N  
Latitude: 33.906389  
Longitude: -117.255700

EPA ID: CA4570024527  
Contaminated Media: Groundwater  
Action ID: 6  
Operable Unit: 05  
Action Name: Record of Decision  
Action Taken Date: 04/22/2019  
Event Code: Not reported  
Contact Name: Not reported  
Contact Telephone: Not reported  
Event: Not reported  
Federal Facility: Y  
Fiscal Year: 2019  
NPL Status: Currently on the Final NPL  
Superfund Alternative Agreement: N  
Latitude: 33.906389  
Longitude: -117.255700

EPA ID: CA4570024527  
Contaminated Media: Groundwater  
Action ID: 6  
Operable Unit: 05  
Action Name: Record of Decision  
Action Taken Date: 04/22/2019  
Event Code: Not reported  
Contact Name: Not reported  
Contact Telephone: Not reported  
Event: Not reported  
Federal Facility: Y  
Fiscal Year: 2019

Map ID  
Direction  
Distance  
Elevation

MAP FINDINGS

Site

Database(s)

EDR ID Number  
EPA ID Number

**MARCH AIR FORCE BASE (Continued)**

**1000169261**

NPL Status: Currently on the Final NPL  
Superfund Alternative Agreement: N  
Latitude: 33.906389  
Longitude: -117.255700

EPA ID: CA4570024527  
Contaminated Media: Groundwater  
Action ID: 6  
Operable Unit: 05  
Action Name: Record of Decision  
Action Taken Date: 04/22/2019  
Event Code: Not reported  
Contact Name: Not reported  
Contact Telephone: Not reported  
Event: Not reported  
Federal Facility: Y  
Fiscal Year: 2019  
NPL Status: Currently on the Final NPL  
Superfund Alternative Agreement: N  
Latitude: 33.906389  
Longitude: -117.255700

EPA ID: CA4570024527  
Contaminated Media: Groundwater  
Action ID: 6  
Operable Unit: 05  
Action Name: Record of Decision  
Action Taken Date: 04/22/2019  
Event Code: Not reported  
Contact Name: Not reported  
Contact Telephone: Not reported  
Event: Not reported  
Federal Facility: Y  
Fiscal Year: 2019  
NPL Status: Currently on the Final NPL  
Superfund Alternative Agreement: N  
Latitude: 33.906389  
Longitude: -117.255700

EPA ID: CA4570024527  
Contaminated Media: Groundwater  
Action ID: 6  
Operable Unit: 05  
Action Name: Record of Decision  
Action Taken Date: 04/22/2019  
Event Code: Not reported  
Contact Name: Not reported  
Contact Telephone: Not reported  
Event: Not reported  
Federal Facility: Y  
Fiscal Year: 2019  
NPL Status: Currently on the Final NPL  
Superfund Alternative Agreement: N  
Latitude: 33.906389  
Longitude: -117.255700

EPA ID: CA4570024527

Map ID  
Direction  
Distance  
Elevation

MAP FINDINGS

Site

Database(s)

EDR ID Number  
EPA ID Number

**MARCH AIR FORCE BASE (Continued)**

**1000169261**

Contaminated Media:	Groundwater
Action ID:	6
Operable Unit:	05
Action Name:	Record of Decision
Action Taken Date:	04/22/2019
Event Code:	Not reported
Contact Name:	Not reported
Contact Telephone:	Not reported
Event:	Not reported
Federal Facility:	Y
Fiscal Year:	2019
NPL Status:	Currently on the Final NPL
Superfund Alternative Agreement:	N
Latitude:	33.906389
Longitude:	-117.255700
EPA ID:	CA4570024527
Contaminated Media:	Soil
Action ID:	1
Operable Unit:	01
Action Name:	Explanation of Significant Differences
Action Taken Date:	08/24/2000
Event Code:	Not reported
Contact Name:	Not reported
Contact Telephone:	Not reported
Event:	Not reported
Federal Facility:	Y
Fiscal Year:	2000
NPL Status:	Currently on the Final NPL
Superfund Alternative Agreement:	N
Latitude:	33.906389
Longitude:	-117.255700
EPA ID:	CA4570024527
Contaminated Media:	Soil
Action ID:	1
Operable Unit:	01
Action Name:	ROD Amendment
Action Taken Date:	08/01/2017
Event Code:	Not reported
Contact Name:	Not reported
Contact Telephone:	Not reported
Event:	Not reported
Federal Facility:	Y
Fiscal Year:	2017
NPL Status:	Currently on the Final NPL
Superfund Alternative Agreement:	N
Latitude:	33.906389
Longitude:	-117.255700
EPA ID:	CA4570024527
Contaminated Media:	Soil
Action ID:	1
Operable Unit:	01
Action Name:	ROD Amendment
Action Taken Date:	08/01/2017
Event Code:	Not reported

Map ID  
Direction  
Distance  
Elevation

MAP FINDINGS

Site

Database(s)

EDR ID Number  
EPA ID Number

**MARCH AIR FORCE BASE (Continued)**

**1000169261**

Contact Name: Not reported  
Contact Telephone: Not reported  
Event: Not reported  
Federal Facility: Y  
Fiscal Year: 2017  
NPL Status: Currently on the Final NPL  
Superfund Alternative Agreement: N  
Latitude: 33.906389  
Longitude: -117.255700

EPA ID: CA4570024527  
Contaminated Media: Soil  
Action ID: 1  
Operable Unit: 01  
Action Name: ROD Amendment  
Action Taken Date: 08/01/2017  
Event Code: Not reported  
Contact Name: Not reported  
Contact Telephone: Not reported  
Event: Not reported  
Federal Facility: Y  
Fiscal Year: 2017  
NPL Status: Currently on the Final NPL  
Superfund Alternative Agreement: N  
Latitude: 33.906389  
Longitude: -117.255700

EPA ID: CA4570024527  
Contaminated Media: Soil  
Action ID: 1  
Operable Unit: 01  
Action Name: ROD Amendment  
Action Taken Date: 08/01/2017  
Event Code: Not reported  
Contact Name: Not reported  
Contact Telephone: Not reported  
Event: Not reported  
Federal Facility: Y  
Fiscal Year: 2017  
NPL Status: Currently on the Final NPL  
Superfund Alternative Agreement: N  
Latitude: 33.906389  
Longitude: -117.255700

EPA ID: CA4570024527  
Contaminated Media: Soil Gas  
Action ID: 1  
Operable Unit: 01  
Action Name: ROD Amendment  
Action Taken Date: 08/01/2017  
Event Code: Not reported  
Contact Name: Not reported  
Contact Telephone: Not reported  
Event: Not reported  
Federal Facility: Y  
Fiscal Year: 2017  
NPL Status: Currently on the Final NPL

Map ID  
Direction  
Distance  
Elevation

MAP FINDINGS

Site

Database(s)

EDR ID Number  
EPA ID Number

**MARCH AIR FORCE BASE (Continued)**

**1000169261**

Superfund Alternative Agreement:	N
Latitude:	33.906389
Longitude:	-117.255700
EPA ID:	CA4570024527
Contaminated Media:	Soil
Action ID:	2
Operable Unit:	01
Action Name:	ROD Amendment
Action Taken Date:	02/25/2019
Event Code:	Not reported
Contact Name:	Not reported
Contact Telephone:	Not reported
Event:	Not reported
Federal Facility:	Y
Fiscal Year:	2019
NPL Status:	Currently on the Final NPL
Superfund Alternative Agreement:	N
Latitude:	33.906389
Longitude:	-117.255700
EPA ID:	CA4570024527
Contaminated Media:	Soil
Action ID:	2
Operable Unit:	01
Action Name:	ROD Amendment
Action Taken Date:	02/25/2019
Event Code:	Not reported
Contact Name:	Not reported
Contact Telephone:	Not reported
Event:	Not reported
Federal Facility:	Y
Fiscal Year:	2019
NPL Status:	Currently on the Final NPL
Superfund Alternative Agreement:	N
Latitude:	33.906389
Longitude:	-117.255700
EPA ID:	CA4570024527
Contaminated Media:	Soil
Action ID:	3
Operable Unit:	02
Action Name:	ROD Amendment
Action Taken Date:	12/12/2016
Event Code:	Not reported
Contact Name:	Not reported
Contact Telephone:	Not reported
Event:	Not reported
Federal Facility:	Y
Fiscal Year:	2017
NPL Status:	Currently on the Final NPL
Superfund Alternative Agreement:	N
Latitude:	33.906389
Longitude:	-117.255700
EPA ID:	CA4570024527
Contaminated Media:	Groundwater

Map ID  
Direction  
Distance  
Elevation

MAP FINDINGS

Site

Database(s)

EDR ID Number  
EPA ID Number

**MARCH AIR FORCE BASE (Continued)**

**1000169261**

Action ID: 1  
Operable Unit: 01  
Action Name: Record of Decision  
Action Taken Date: 06/20/1996  
Event Code: Not reported  
Contact Name: Not reported  
Contact Telephone: Not reported  
Event: Not reported  
Federal Facility: Y  
Fiscal Year: 1996  
NPL Status: Currently on the Final NPL  
Superfund Alternative Agreement: N  
Latitude: 33.906389  
Longitude: -117.255700

EPA ID: CA4570024527  
Contaminated Media: Soil  
Action ID: 1  
Operable Unit: 01  
Action Name: Record of Decision  
Action Taken Date: 06/20/1996  
Event Code: Not reported  
Contact Name: Not reported  
Contact Telephone: Not reported  
Event: Not reported  
Federal Facility: Y  
Fiscal Year: 1996  
NPL Status: Currently on the Final NPL  
Superfund Alternative Agreement: N  
Latitude: 33.906389  
Longitude: -117.255700

EPA ID: CA4570024527  
Contaminated Media: Groundwater  
Action ID: 1  
Operable Unit: 01  
Action Name: Record of Decision  
Action Taken Date: 06/20/1996  
Event Code: Not reported  
Contact Name: Not reported  
Contact Telephone: Not reported  
Event: Not reported  
Federal Facility: Y  
Fiscal Year: 1996  
NPL Status: Currently on the Final NPL  
Superfund Alternative Agreement: N  
Latitude: 33.906389  
Longitude: -117.255700

EPA ID: CA4570024527  
Contaminated Media: Soil  
Action ID: 1  
Operable Unit: 01  
Action Name: Record of Decision  
Action Taken Date: 06/20/1996  
Event Code: Not reported  
Contact Name: Not reported

Map ID  
Direction  
Distance  
Elevation

MAP FINDINGS

Site

Database(s)

EDR ID Number  
EPA ID Number

**MARCH AIR FORCE BASE (Continued)**

**1000169261**

Contact Telephone: Not reported  
Event: Not reported  
Federal Facility: Y  
Fiscal Year: 1996  
NPL Status: Currently on the Final NPL  
Superfund Alternative Agreement: N  
Latitude: 33.906389  
Longitude: -117.255700

EPA ID: CA4570024527  
Contaminated Media: Groundwater  
Action ID: 1  
Operable Unit: 01  
Action Name: Record of Decision  
Action Taken Date: 06/20/1996  
Event Code: Not reported  
Contact Name: Not reported  
Contact Telephone: Not reported  
Event: Not reported  
Federal Facility: Y  
Fiscal Year: 1996  
NPL Status: Currently on the Final NPL  
Superfund Alternative Agreement: N  
Latitude: 33.906389  
Longitude: -117.255700

EPA ID: CA4570024527  
Contaminated Media: Soil  
Action ID: 1  
Operable Unit: 01  
Action Name: Record of Decision  
Action Taken Date: 06/20/1996  
Event Code: Not reported  
Contact Name: Not reported  
Contact Telephone: Not reported  
Event: Not reported  
Federal Facility: Y  
Fiscal Year: 1996  
NPL Status: Currently on the Final NPL  
Superfund Alternative Agreement: N  
Latitude: 33.906389  
Longitude: -117.255700

EPA ID: CA4570024527  
Contaminated Media: Free-phase NAPL  
Action ID: 1  
Operable Unit: 01  
Action Name: Record of Decision  
Action Taken Date: 06/20/1996  
Event Code: Not reported  
Contact Name: Not reported  
Contact Telephone: Not reported  
Event: Not reported  
Federal Facility: Y  
Fiscal Year: 1996  
NPL Status: Currently on the Final NPL  
Superfund Alternative Agreement: N

Map ID  
Direction  
Distance  
Elevation

MAP FINDINGS

Site

Database(s)

EDR ID Number  
EPA ID Number

**MARCH AIR FORCE BASE (Continued)**

**1000169261**

Latitude: 33.906389  
Longitude: -117.255700

EPA ID: CA4570024527  
Contaminated Media: Groundwater  
Action ID: 1  
Operable Unit: 01  
Action Name: Record of Decision  
Action Taken Date: 06/20/1996  
Event Code: Not reported  
Contact Name: Not reported  
Contact Telephone: Not reported  
Event: Not reported  
Federal Facility: Y  
Fiscal Year: 1996  
NPL Status: Currently on the Final NPL  
Superfund Alternative Agreement: N  
Latitude: 33.906389  
Longitude: -117.255700

EPA ID: CA4570024527  
Contaminated Media: Soil  
Action ID: 1  
Operable Unit: 01  
Action Name: Record of Decision  
Action Taken Date: 06/20/1996  
Event Code: Not reported  
Contact Name: Not reported  
Contact Telephone: Not reported  
Event: Not reported  
Federal Facility: Y  
Fiscal Year: 1996  
NPL Status: Currently on the Final NPL  
Superfund Alternative Agreement: N  
Latitude: 33.906389  
Longitude: -117.255700

EPA ID: CA4570024527  
Contaminated Media: Soil  
Action ID: 1  
Operable Unit: 01  
Action Name: Record of Decision  
Action Taken Date: 06/20/1996  
Event Code: Not reported  
Contact Name: Not reported  
Contact Telephone: Not reported  
Event: Not reported  
Federal Facility: Y  
Fiscal Year: 1996  
NPL Status: Currently on the Final NPL  
Superfund Alternative Agreement: N  
Latitude: 33.906389  
Longitude: -117.255700

EPA ID: CA4570024527  
Contaminated Media: Groundwater  
Action ID: 6

Map ID  
Direction  
Distance  
Elevation

MAP FINDINGS

Site

Database(s)

EDR ID Number  
EPA ID Number

**MARCH AIR FORCE BASE (Continued)**

**1000169261**

Operable Unit: 05  
Action Name: Record of Decision  
Action Taken Date: 04/22/2019  
Event Code: Not reported  
Contact Name: Not reported  
Contact Telephone: Not reported  
Event: Not reported  
Federal Facility: Y  
Fiscal Year: 2019  
NPL Status: Currently on the Final NPL  
Superfund Alternative Agreement: N  
Latitude: 33.906389  
Longitude: -117.255700

EPA ID: CA4570024527  
Contaminated Media: Groundwater  
Action ID: 7  
Operable Unit: 02  
Action Name: Record of Decision  
Action Taken Date: 04/01/2004  
Event Code: Not reported  
Contact Name: Not reported  
Contact Telephone: Not reported  
Event: Not reported  
Federal Facility: Y  
Fiscal Year: 2004  
NPL Status: Currently on the Final NPL  
Superfund Alternative Agreement: N  
Latitude: 33.906389  
Longitude: -117.255700

EPA ID: CA4570024527  
Contaminated Media: Solid Waste  
Action ID: 7  
Operable Unit: 02  
Action Name: Record of Decision  
Action Taken Date: 04/01/2004  
Event Code: Not reported  
Contact Name: Not reported  
Contact Telephone: Not reported  
Event: Not reported  
Federal Facility: Y  
Fiscal Year: 2004  
NPL Status: Currently on the Final NPL  
Superfund Alternative Agreement: N  
Latitude: 33.906389  
Longitude: -117.255700

EPA ID: CA4570024527  
Contaminated Media: Soil  
Action ID: 7  
Operable Unit: 02  
Action Name: Record of Decision  
Action Taken Date: 04/01/2004  
Event Code: Not reported  
Contact Name: Not reported  
Contact Telephone: Not reported

Map ID  
Direction  
Distance  
Elevation

MAP FINDINGS

Site

Database(s)

EDR ID Number  
EPA ID Number

**MARCH AIR FORCE BASE (Continued)**

**1000169261**

Event: Not reported  
Federal Facility: Y  
Fiscal Year: 2004  
NPL Status: Currently on the Final NPL  
Superfund Alternative Agreement: N  
Latitude: 33.906389  
Longitude: -117.255700

EPA ID: CA4570024527  
Contaminated Media: Soil  
Action ID: 1  
Operable Unit: 01  
Action Name: ROD Amendment  
Action Taken Date: 08/01/2017  
Event Code: Not reported  
Contact Name: Not reported  
Contact Telephone: Not reported  
Event: Not reported  
Federal Facility: Y  
Fiscal Year: 2017  
NPL Status: Currently on the Final NPL  
Superfund Alternative Agreement: N  
Latitude: 33.906389  
Longitude: -117.255700

EPA ID: CA4570024527  
Contaminated Media: Soil  
Action ID: 1  
Operable Unit: 01  
Action Name: ROD Amendment  
Action Taken Date: 08/01/2017  
Event Code: Not reported  
Contact Name: Not reported  
Contact Telephone: Not reported  
Event: Not reported  
Federal Facility: Y  
Fiscal Year: 2017  
NPL Status: Currently on the Final NPL  
Superfund Alternative Agreement: N  
Latitude: 33.906389  
Longitude: -117.255700

**US INST CONTROLS:**

Name: MARCH AIR FORCE BASE  
Address: 22 CSG/CC  
Address 2: Not reported  
City,State,Zip: RIVERSIDE, CA 92518  
EPA ID: CA4570024527  
Action Name: ROD Amendment  
Action ID: 1  
Operable Unit: 01  
Actual Date: 08/01/2017  
Contaminated Media: Soil Gas  
Event Code: Not reported  
Contact Name: Not reported  
Contact Telephone: Not reported

Map ID  
Direction  
Distance  
Elevation

MAP FINDINGS

Site

Database(s)

EDR ID Number  
EPA ID Number

**MARCH AIR FORCE BASE (Continued)**

**1000169261**

Event: Not reported  
Federal Facility: Y  
Fiscal Year: 2017  
NPL Status: Currently on the Final NPL  
Superfund Alternative Agreement: N  
Latitude: 33.906389  
Longitude: -117.255700

Name: MARCH AIR FORCE BASE  
Address: 22 CSG/CC  
Address 2: Not reported  
City,State,Zip: RIVERSIDE, CA 92518  
EPA ID: CA4570024527  
Action Name: Record of Decision  
Action ID: 3  
Operable Unit: 04  
Actual Date: 09/29/2005  
Contaminated Media: Soil  
Event Code: Not reported  
Contact Name: Not reported  
Contact Telephone: Not reported  
Event: Not reported  
Federal Facility: Y  
Fiscal Year: 2005  
NPL Status: Currently on the Final NPL  
Superfund Alternative Agreement: N  
Latitude: 33.906389  
Longitude: -117.255700

Name: MARCH AIR FORCE BASE  
Address: 22 CSG/CC  
Address 2: Not reported  
City,State,Zip: RIVERSIDE, CA 92518  
EPA ID: CA4570024527  
Action Name: Record of Decision  
Action ID: 4  
Operable Unit: 02  
Actual Date: 05/11/2004  
Contaminated Media: Groundwater  
Event Code: Not reported  
Contact Name: Not reported  
Contact Telephone: Not reported  
Event: Not reported  
Federal Facility: Y  
Fiscal Year: 2004  
NPL Status: Currently on the Final NPL  
Superfund Alternative Agreement: N  
Latitude: 33.906389  
Longitude: -117.255700

Name: MARCH AIR FORCE BASE  
Address: 22 CSG/CC  
Address 2: Not reported  
City,State,Zip: RIVERSIDE, CA 92518  
EPA ID: CA4570024527  
Action Name: Record of Decision  
Action ID: 4

Map ID  
Direction  
Distance  
Elevation

MAP FINDINGS

Site

Database(s)

EDR ID Number  
EPA ID Number

**MARCH AIR FORCE BASE (Continued)**

**1000169261**

Operable Unit: 02  
Actual Date: 05/11/2004  
Contaminated Media: Soil  
Event Code: Not reported  
Contact Name: Not reported  
Contact Telephone: Not reported  
Event: Not reported  
Federal Facility: Y  
Fiscal Year: 2004  
NPL Status: Currently on the Final NPL  
Superfund Alternative Agreement: N  
Latitude: 33.906389  
Longitude: -117.255700

Name: MARCH AIR FORCE BASE  
Address: 22 CSG/CC  
Address 2: Not reported  
City,State,Zip: RIVERSIDE, CA 92518  
EPA ID: CA4570024527  
Action Name: Record of Decision  
Action ID: 5  
Operable Unit: 02  
Actual Date: 09/30/2005  
Contaminated Media: Soil  
Event Code: Not reported  
Contact Name: Not reported  
Contact Telephone: Not reported  
Event: Not reported  
Federal Facility: Y  
Fiscal Year: 2005  
NPL Status: Currently on the Final NPL  
Superfund Alternative Agreement: N  
Latitude: 33.906389  
Longitude: -117.255700

Name: MARCH AIR FORCE BASE  
Address: 22 CSG/CC  
Address 2: Not reported  
City,State,Zip: RIVERSIDE, CA 92518  
EPA ID: CA4570024527  
Action Name: Record of Decision  
Action ID: 6  
Operable Unit: 05  
Actual Date: 04/22/2019  
Contaminated Media: Groundwater  
Event Code: Not reported  
Contact Name: Not reported  
Contact Telephone: Not reported  
Event: Not reported  
Federal Facility: Y  
Fiscal Year: 2019  
NPL Status: Currently on the Final NPL  
Superfund Alternative Agreement: N  
Latitude: 33.906389  
Longitude: -117.255700

Name: MARCH AIR FORCE BASE

Map ID  
Direction  
Distance  
Elevation

MAP FINDINGS

Site

Database(s)

EDR ID Number  
EPA ID Number

**MARCH AIR FORCE BASE (Continued)**

**1000169261**

Address: 22 CSG/CC  
Address 2: Not reported  
City,State,Zip: RIVERSIDE, CA 92518  
EPA ID: CA4570024527  
Action Name: Record of Decision  
Action ID: 6  
Operable Unit: 05  
Actual Date: 04/22/2019  
Contaminated Media: Soil Gas  
Event Code: Not reported  
Contact Name: Not reported  
Contact Telephone: Not reported  
Event: Not reported  
Federal Facility: Y  
Fiscal Year: 2019  
NPL Status: Currently on the Final NPL  
Superfund Alternative Agreement: N  
Latitude: 33.906389  
Longitude: -117.255700

Name: MARCH AIR FORCE BASE  
Address: 22 CSG/CC  
Address 2: Not reported  
City,State,Zip: RIVERSIDE, CA 92518  
EPA ID: CA4570024527  
Action Name: Record of Decision  
Action ID: 7  
Operable Unit: 02  
Actual Date: 04/01/2004  
Contaminated Media: Groundwater  
Event Code: Not reported  
Contact Name: Not reported  
Contact Telephone: Not reported  
Event: Not reported  
Federal Facility: Y  
Fiscal Year: 2004  
NPL Status: Currently on the Final NPL  
Superfund Alternative Agreement: N  
Latitude: 33.906389  
Longitude: -117.255700

Name: MARCH AIR FORCE BASE  
Address: 22 CSG/CC  
Address 2: Not reported  
City,State,Zip: RIVERSIDE, CA 92518  
EPA ID: CA4570024527  
Action Name: Record of Decision  
Action ID: 7  
Operable Unit: 02  
Actual Date: 04/01/2004  
Contaminated Media: Soil  
Event Code: Not reported  
Contact Name: Not reported  
Contact Telephone: Not reported  
Event: Not reported  
Federal Facility: Y  
Fiscal Year: 2004

Map ID  
Direction  
Distance  
Elevation

MAP FINDINGS

Site

Database(s)

EDR ID Number  
EPA ID Number

**MARCH AIR FORCE BASE (Continued)**

**1000169261**

NPL Status: Currently on the Final NPL  
Superfund Alternative Agreement: N  
Latitude: 33.906389  
Longitude: -117.255700

Name: MARCH AIR FORCE BASE  
Address: 22 CSG/CC  
Address 2: Not reported  
City,State,Zip: RIVERSIDE, CA 92518  
EPA ID: CA4570024527  
Action Name: Record of Decision  
Action ID: 7  
Operable Unit: 02  
Actual Date: 04/01/2004  
Contaminated Media: Solid Waste  
Event Code: Not reported  
Contact Name: Not reported  
Contact Telephone: Not reported  
Event: Not reported  
Federal Facility: Y  
Fiscal Year: 2004  
NPL Status: Currently on the Final NPL  
Superfund Alternative Agreement: N  
Latitude: 33.906389  
Longitude: -117.255700

**ROD:**

Name: MARCH AIR FORCE BASE  
Address: 22 CSG/CC  
City,State,Zip: RIVERSIDE, CA 92518  
EPA ID: CA4570024527  
RG: 9  
Site ID: 902761  
Action: FF ESD  
Operable Unit Number: EAST MARCH - SOILS/GW  
SEQ ID: 1  
Action Completion: 2000-08-24 00:00:00  
NPL Status: Final  
Non NPL Status: Not reported

Name: MARCH AIR FORCE BASE  
Address: 22 CSG/CC  
City,State,Zip: RIVERSIDE, CA 92518  
EPA ID: CA4570024527  
RG: 9  
Site ID: 902761  
Action: FF ROD (RCRA Statement of Basis/RTC)  
Operable Unit Number: EAST MARCH - SOILS/GW  
SEQ ID: 1  
Action Completion: 1996-06-20 00:00:00  
NPL Status: Final  
Non NPL Status: Not reported

Name: MARCH AIR FORCE BASE  
Address: 22 CSG/CC  
City,State,Zip: RIVERSIDE, CA 92518  
EPA ID: CA4570024527

Map ID  
Direction  
Distance  
Elevation

MAP FINDINGS

Site

Database(s)

EDR ID Number  
EPA ID Number

**MARCH AIR FORCE BASE (Continued)**

**1000169261**

RG: 9  
Site ID: 902761  
Action: FF ROD (RCRA Statement of Basis/RTC)  
Operable Unit Number: BASEWIDE  
SEQ ID: 3  
Action Completion: 2005-09-29 00:00:00  
NPL Status: Final  
Non NPL Status: Not reported

Name: MARCH AIR FORCE BASE  
Address: 22 CSG/CC  
City,State,Zip: RIVERSIDE, CA 92518  
EPA ID: CA4570024527  
RG: 9  
Site ID: 902761  
Action: FF ROD (RCRA Statement of Basis/RTC)  
Operable Unit Number: WEST MARCH - SOILS/GW  
SEQ ID: 4  
Action Completion: 2004-05-11 00:00:00  
NPL Status: Final  
Non NPL Status: Not reported

Name: MARCH AIR FORCE BASE  
Address: 22 CSG/CC  
City,State,Zip: RIVERSIDE, CA 92518  
EPA ID: CA4570024527  
RG: 9  
Site ID: 902761  
Action: FF ROD (RCRA Statement of Basis/RTC)  
Operable Unit Number: WEST MARCH - SOILS/GW  
SEQ ID: 5  
Action Completion: 2005-09-30 00:00:00  
NPL Status: Final  
Non NPL Status: Not reported

Name: MARCH AIR FORCE BASE  
Address: 22 CSG/CC  
City,State,Zip: RIVERSIDE, CA 92518  
EPA ID: CA4570024527  
RG: 9  
Site ID: 902761  
Action: FF ROD (RCRA Statement of Basis/RTC)  
Operable Unit Number: SITEWIDE GW  
SEQ ID: 6  
Action Completion: 2019-04-22 00:00:00  
NPL Status: Final  
Non NPL Status: Not reported

Name: MARCH AIR FORCE BASE  
Address: 22 CSG/CC  
City,State,Zip: RIVERSIDE, CA 92518  
EPA ID: CA4570024527  
RG: 9  
Site ID: 902761  
Action: FF ROD (RCRA Statement of Basis/RTC)  
Operable Unit Number: WEST MARCH - SOILS/GW  
SEQ ID: 7

Map ID  
Direction  
Distance  
Elevation

MAP FINDINGS

Site

Database(s)

EDR ID Number  
EPA ID Number

**MARCH AIR FORCE BASE (Continued)**

**1000169261**

Action Completion: 2004-04-01 00:00:00  
NPL Status: Final  
Non NPL Status: Not reported

Name: MARCH AIR FORCE BASE  
Address: 22 CSG/CC  
City,State,Zip: RIVERSIDE, CA 92518  
EPA ID: CA4570024527  
RG: 9  
Site ID: 902761  
Action: FF ROD Amendment  
Operable Unit Number: EAST MARCH - SOILS/GW  
SEQ ID: 1  
Action Completion: 2017-08-01 00:00:00  
NPL Status: Final  
Non NPL Status: Not reported

Name: MARCH AIR FORCE BASE  
Address: 22 CSG/CC  
City,State,Zip: RIVERSIDE, CA 92518  
EPA ID: CA4570024527  
RG: 9  
Site ID: 902761  
Action: FF ROD Amendment  
Operable Unit Number: EAST MARCH - SOILS/GW  
SEQ ID: 2  
Action Completion: 2019-02-25 00:00:00  
NPL Status: Final  
Non NPL Status: Not reported

Name: MARCH AIR FORCE BASE  
Address: 22 CSG/CC  
City,State,Zip: RIVERSIDE, CA 92518  
EPA ID: CA4570024527  
RG: 9  
Site ID: 902761  
Action: FF ROD Amendment  
Operable Unit Number: WEST MARCH - SOILS/GW  
SEQ ID: 3  
Action Completion: 2016-12-12 00:00:00  
NPL Status: Final  
Non NPL Status: Not reported

**PRP:**

PRP Name: STATE OF CALIFORNIA/DEPT. OF HEALTH SERVICES  
STATE OF CALIFORNIA/DEPT. OF WATER QUALITY  
U.S. AIR FORCE  
U.S. AIR FORCE

**PFAS NPL:**

EPA Region: 09  
Name: MARCH AIR FORCE BASE  
Address: 22 CSG/CC  
City,State,Zip: RIVERSIDE, CA 92518  
EPAID: CA4570024527  
Superfund Link: <https://cumulis.epa.gov/supercpad/cursites/csitinfo.cfm?id=0902761&mssp=med>

Map ID  
 Direction  
 Distance  
 Elevation

MAP FINDINGS

Site

Database(s)

EDR ID Number  
 EPA ID Number

**MARCH AIR FORCE BASE (Continued)**

**1000169261**

Data Systems:	SEMS
Location Type:	Federal
NPL Site:	Y
NPL Status:	Final
Media Detected:	GW
Latitude:	33.906389
Longitude:	-117.2557
EJSCREEN Report:	<a href="https://ejscreen.epa.gov/mapper/mobile/EJSCREEN_mobile.aspx?geometry=%7B%22x%22:-117.2557,%22y%22:33.906389,%22spatialReference%22:%7B%22wkid%22:4326%7D%7D&amp;unit=9035&amp;areatype=&amp;areaid=&amp;basemap=streets&amp;distance=1">https://ejscreen.epa.gov/mapper/mobile/EJSCREEN_mobile.aspx?geometry=%7B%22x%22:-117.2557,%22y%22:33.906389,%22spatialReference%22:%7B%22wkid%22:4326%7D%7D&amp;unit=9035&amp;areatype=&amp;areaid=&amp;basemap=streets&amp;distance=1</a>

1

**RYDER E-COMMERCE  
 4160 PATTERSON AVE  
 PERRIS, CA 92571**

**CERS S124442469  
 N/A**

< 1/8  
 1 ft.

**Relative:  
 Higher  
 Actual:  
 1499 ft.**

CERS:  
 Name: RYDER E-COMMERCE  
 Address: 4160 PATTERSON AVE  
 City,State,Zip: PERRIS, CA 92571  
 Site ID: 550678  
 CERS ID: 10811491  
 CERS Description: Chemical Storage Facilities

Violations:  
 Site ID: 550678  
 Site Name: Ryder e-Commerce  
 Violation Date: 11-01-2019  
 Citation: HSC 6.95 25508(a)(1) - California Health and Safety Code, Chapter 6.95, Section(s) 25508(a)(1)  
 Violation Description: Failure to establish and electronically submit an adequate training program in safety procedures in the event of a release or threatened release of a hazardous material.  
 Violation Notes: Returned to compliance on 12/13/2019.  
 Violation Division: Riverside County Department of Env Health  
 Violation Program: HMRRP  
 Violation Source: CERS,

Site ID: 550678  
 Site Name: Ryder e-Commerce  
 Violation Date: 11-01-2019  
 Citation: HSC 6.95 25507 - California Health and Safety Code, Chapter 6.95, Section(s) 25507  
 Violation Description: Failure to adequately establish and implement a business plan when storing/handling a hazardous material at or above reportable quantities.  
 Violation Notes: Returned to compliance on 12/13/2019.  
 Violation Division: Riverside County Department of Env Health  
 Violation Program: HMRRP  
 Violation Source: CERS,

Site ID: 550678  
 Site Name: Ryder e-Commerce  
 Violation Date: 11-01-2019  
 Citation: HSC 6.95 25505(c) - California Health and Safety Code, Chapter 6.95, Section(s) 25505(c)  
 Violation Description: Failure to have a business plan readily available to personnel of the business or the unified program facility with responsibilities for

Map ID  
Direction  
Distance  
Elevation

MAP FINDINGS

Site

Database(s)

EDR ID Number  
EPA ID Number

**RYDER E-COMMERCE (Continued)**

**S124442469**

emergency response or training.  
Violation Notes: Returned to compliance on 12/13/2019.  
Violation Division: Riverside County Department of Env Health  
Violation Program: HMRRP  
Violation Source: CERS,

Site ID: 550678  
Site Name: Ryder e-Commerce  
Violation Date: 11-01-2019  
Citation: HSC 6.95 25505(a)(4) - California Health and Safety Code, Chapter 6.95, Section(s) 25505(a)(4)  
Violation Description: Failure to provide initial and annual training to all employees in safety procedures in the event of a release or threatened release of a hazardous material or failure to document and maintain training records for a minimum of three years.

Violation Notes: Returned to compliance on 12/13/2019.  
Violation Division: Riverside County Department of Env Health  
Violation Program: HMRRP  
Violation Source: CERS,

Site ID: 550678  
Site Name: Ryder e-Commerce  
Violation Date: 11-01-2019  
Citation: Un-Specified  
Violation Description: Business Plan Program - Administration/Documentation - General Local Ordinance

Violation Notes: Returned to compliance on 01/28/2020.  
Violation Division: Riverside County Department of Env Health  
Violation Program: HMRRP  
Violation Source: CERS,

Site ID: 550678  
Site Name: Ryder e-Commerce  
Violation Date: 11-01-2019  
Citation: Un-Specified  
Violation Description: Business Plan Program - Operations/Maintenance - General Local Ordinance

Violation Notes: Returned to compliance on 12/13/2019.  
Violation Division: Riverside County Department of Env Health  
Violation Program: HMRRP  
Violation Source: CERS,

Site ID: 550678  
Site Name: Ryder e-Commerce  
Violation Date: 04-01-2021  
Citation: HSC 6.95 25508.2 - California Health and Safety Code, Chapter 6.95, Section(s) 25508.2  
Violation Description: Failure to annually review and electronically certify that the business plan is complete and accurate on or before the annual due date.

Violation Notes: Returned to compliance on 01/20/2022.  
Violation Division: Riverside County Department of Env Health  
Violation Program: HMRRP  
Violation Source: CERS,

Site ID: 550678  
Site Name: Ryder e-Commerce

Map ID  
Direction  
Distance  
Elevation

MAP FINDINGS

Site

Database(s)

EDR ID Number  
EPA ID Number

**RYDER E-COMMERCE (Continued)**

**S124442469**

Violation Date: 11-01-2019  
Citation: HSC 6.95 25508(a)(1) - California Health and Safety Code, Chapter 6.95, Section(s) 25508(a)(1)  
Violation Description: Failure to complete and electronically submit hazardous material inventory information for all reportable hazardous materials on site at or above reportable quantities.  
Violation Notes: Returned to compliance on 12/13/2019.  
Violation Division: Riverside County Department of Env Health  
Violation Program: HMRRP  
Violation Source: CERS,

Site ID: 550678  
Site Name: Ryder e-Commerce  
Violation Date: 11-01-2019  
Citation: HSC 6.95 25508(a)(1) - California Health and Safety Code, Chapter 6.95, Section(s) 25508(a)(1)  
Violation Description: Failure to complete and electronically submit a site map with all required content.  
Violation Notes: Returned to compliance on 12/13/2019.  
Violation Division: Riverside County Department of Env Health  
Violation Program: HMRRP  
Violation Source: CERS,

Site ID: 550678  
Site Name: Ryder e-Commerce  
Violation Date: 11-01-2019  
Citation: HSC 6.95 25508(a)(1) - California Health and Safety Code, Chapter 6.95, Section(s) 25508(a)(1)  
Violation Description: Failure to complete and electronically submit a business plan when storing/handling a hazardous material at or above reportable quantities.  
Violation Notes: Returned to compliance on 12/13/2019.  
Violation Division: Riverside County Department of Env Health  
Violation Program: HMRRP  
Violation Source: CERS,

Site ID: 550678  
Site Name: Ryder e-Commerce  
Violation Date: 11-01-2019  
Citation: HSC 6.95 25508(a)(1) - California Health and Safety Code, Chapter 6.95, Section(s) 25508(a)(1)  
Violation Description: Failure to establish and electronically submit an adequate emergency response plan and procedures for a release or threatened release of a hazardous material.  
Violation Notes: Returned to compliance on 12/13/2019.  
Violation Division: Riverside County Department of Env Health  
Violation Program: HMRRP  
Violation Source: CERS,

Evaluation:  
Eval General Type: Other/Unknown  
Eval Date: 05-17-2022  
Violations Found: No  
Eval Type: Other, not routine, done by local agency  
Eval Notes: Not reported  
Eval Division: Riverside County Department of Env Health  
Eval Program: HMRRP

Map ID  
Direction  
Distance  
Elevation

MAP FINDINGS

Site

Database(s)

EDR ID Number  
EPA ID Number

**RYDER E-COMMERCE (Continued)**

**S124442469**

Eval Source: CERS,  
Eval General Type: Compliance Evaluation Inspection  
Eval Date: 11-07-2022  
Violations Found: No  
Eval Type: Routine done by local agency  
Eval Notes: This facility is a warehouse that handles Lead Acid Batteries.  
Eval Division: Riverside County Department of Env Health  
Eval Program: HMRRP  
Eval Source: CERS,

Eval General Type: Compliance Evaluation Inspection  
Eval Date: 11-01-2019  
Violations Found: Yes  
Eval Type: Routine done by local agency  
Eval Notes: Not reported  
Eval Division: Riverside County Department of Env Health  
Eval Program: HMRRP  
Eval Source: CERS,

Eval General Type: Other/Unknown  
Eval Date: 04-01-2021  
Violations Found: Yes  
Eval Type: Other, not routine, done by local agency  
Eval Notes: Not reported  
Eval Division: Riverside County Department of Env Health  
Eval Program: HMRRP  
Eval Source: CERS,

**Affiliation:**

Affiliation Type Desc: Document Preparer  
Entity Name: Eric Walker  
Entity Title: Not reported  
Affiliation Address: Not reported  
Affiliation City: Not reported  
Affiliation State: Not reported  
Affiliation Country: Not reported  
Affiliation Zip: Not reported  
Affiliation Phone: ,

Affiliation Type Desc: Facility Mailing Address  
Entity Name: Mailing Address  
Entity Title: Not reported  
Affiliation Address: 4160 Patterson Ave  
Affiliation City: Perris  
Affiliation State: CA  
Affiliation Country: Not reported  
Affiliation Zip: 92571  
Affiliation Phone: ,

Affiliation Type Desc: Operator  
Entity Name: Eric Walker  
Entity Title: Not reported  
Affiliation Address: Not reported  
Affiliation City: Not reported  
Affiliation State: Not reported  
Affiliation Country: Not reported

Map ID  
Direction  
Distance  
Elevation

MAP FINDINGS

Site

Database(s)

EDR ID Number  
EPA ID Number

**RYDER E-COMMERCE (Continued)**

**S124442469**

Affiliation Zip: Not reported  
Affiliation Phone: (909) 731-3515,

Affiliation Type Desc: Environmental Contact  
Entity Name: Eric Walker  
Entity Title: Not reported  
Affiliation Address: 4160 Patterson Ave  
Affiliation City: Perris  
Affiliation State: CA  
Affiliation Country: Not reported  
Affiliation Zip: 92571  
Affiliation Phone: ,

Affiliation Type Desc: Identification Signer  
Entity Name: Eric Walker  
Entity Title: General Manager  
Affiliation Address: Not reported  
Affiliation City: Not reported  
Affiliation State: Not reported  
Affiliation Country: Not reported  
Affiliation Zip: Not reported  
Affiliation Phone: ,

Affiliation Type Desc: Legal Owner  
Entity Name: Ryder Integrated Logistics  
Entity Title: Not reported  
Affiliation Address: 4160 Patterson Ave  
Affiliation City: Perris  
Affiliation State: CA  
Affiliation Country: United States  
Affiliation Zip: 92571  
Affiliation Phone: (909) 731-3515,

Affiliation Type Desc: CUPA District  
Entity Name: Riverside Cnty Env Health  
Entity Title: Not reported  
Affiliation Address: 4065 County Circle Drive, Room 104  
Affiliation City: Riverside  
Affiliation State: CA  
Affiliation Country: Not reported  
Affiliation Zip: 92503  
Affiliation Phone: (951) 358-5055,

Affiliation Type Desc: Parent Corporation  
Entity Name: Ryder e-Commerce  
Entity Title: Not reported  
Affiliation Address: Not reported  
Affiliation City: Not reported  
Affiliation State: Not reported  
Affiliation Country: Not reported  
Affiliation Zip: Not reported  
Affiliation Phone: ,

Map ID  
Direction  
Distance  
Elevation

MAP FINDINGS

Site

Database(s)

EDR ID Number  
EPA ID Number

A2  
East  
< 1/8  
0.042 mi.  
220 ft.

**LAKE CHEVRON**  
**796 W RAMONA EXPRESSWY**  
**PERRIS, CA 92571**

**UST U004122551**  
**N/A**

**Site 1 of 2 in cluster A**

**Relative:**  
**Lower**

RIVERSIDE CO. UST:

**Actual:**  
**1480 ft.**

Name: LAKE CHEVRON  
Address: 796 W RAMONA EXPRESSWY  
City,State,Zip: PERRIS, CA 92571  
Region: RIVERSIDE  
Total Tanks: 3

UST:

Name: LAKE CHEVRON  
Address: 796 W RAMONA EXPRESSWY  
City,State,Zip: PERRIS, CA 92571  
Facility ID: FA0025793  
Permitting Agency: Riverside County Department of Environmental Health  
CERSID: 10324834  
Latitude: 33.8452900  
Longitude: -117.243260  
Owner type: Non-Government  
Facility type: Motor Vehicle Fueling  
Num of inuse ust: Not reported  
Num of closed ust: 0  
Num of oos ust: 0  
Epa region: 9  
Tribal lands: No  
Tank owner name: Nusa, Inc.  
Tank owner mailing address: 16810 Van Buren Blvd., Suite 200  
Tank owner mailing city: Riverside  
Tank owner mailing zip: 90504  
Tank owner mailing state: Ca  
Tank operator name: Ramona Expressway, LLC  
Tank operator mailing address: 796 W. Ramona Expressway  
Tank operator mailing city: Riverside  
Tank operator mailing zip: 92571  
Tank operator mailing state: Ca  
Tankidnumber: 1  
Tank status: Confirmed/Updated Information  
Tank configuration: Stand Alone Tank  
Tank closure date: Not reported  
Tank installation date: 11/7/2007 12:00:00 AM  
Tank num of compartments: 1  
Tank contents: Regular Unleaded  
Tank capacity gallons: 20000  
Tank type: Double Wall  
Tank pc construction: Fiberglass  
Tank pwpiping construction: Fiberglass  
Tank piping type: Pressure  
Tank piping construction: Double Walled  
Tank sacrificial anode: No  
Tank cp impressed current: No  
Tank cp shutoff: Yes  
Tank alarms: No  
Tank ball float: No  
Tank spill bucket: Yes

Map ID  
Direction  
Distance  
Elevation

MAP FINDINGS

Site

Database(s)

EDR ID Number  
EPA ID Number

LAKE CHEVRON (Continued)

U004122551

Name: LAKE CHEVRON  
Address: 796 W RAMONA EXPRESSWY  
City,State,Zip: PERRIS, CA 92571  
Facility ID: FA0025793  
Permitting Agency: Riverside County Department of Environmental Health  
CERSID: 10324834  
Latitude: 33.8452900  
Longitude: -117.243260  
Owner type: Non-Government  
Facility type: Motor Vehicle Fueling  
Num of inuse ust: Not reported  
Num of closed ust: 0  
Num of oos ust: 0  
Epa region: 9  
Tribal lands: No  
Tank owner name: Nusa, Inc.  
Tank owner mailing address: 16810 Van Buren Blvd., Suite 200  
Tank owner mailing city: Riverside  
Tank owner mailing zip: 90504  
Tank owner mailing state: Ca  
Tank operator name: Ramona Expressway, LLC  
Tank operator mailing address: 796 W. Ramona Expressway  
Tank operator mailing city: Riverside  
Tank operator mailing zip: 92571  
Tank operator mailing state: Ca  
Tankidnumber: 2a  
Tank status: Confirmed/Updated Information  
Tank configuration: One in a Compartmented Unit  
Tank closure date: Not reported  
Tank installation date: 11/7/2007 12:00:00 AM  
Tank num of compartments: 2  
Tank contents: Premium Unleaded  
Tank capacity gallons: 10000  
Tank type: Double Wall  
Tank pc construction: Fiberglass  
Tank pwpiping construction: Fiberglass  
Tank piping type: Pressure  
Tank piping construction: Double Walled  
Tank sacrificial anode: No  
Tank cp impressed current: No  
Tank cp shutoff: Yes  
Tank alarms: No  
Tank ball float: No  
Tank spill bucket: Yes

Name: LAKE CHEVRON  
Address: 796 W RAMONA EXPRESSWY  
City,State,Zip: PERRIS, CA 92571  
Facility ID: FA0025793  
Permitting Agency: Riverside County Department of Environmental Health  
CERSID: 10324834  
Latitude: 33.8452900  
Longitude: -117.243260  
Owner type: Non-Government  
Facility type: Motor Vehicle Fueling  
Num of inuse ust: Not reported  
Num of closed ust: 0

Map ID  
 Direction  
 Distance  
 Elevation

MAP FINDINGS

Site

Database(s)

EDR ID Number  
 EPA ID Number

**LAKE CHEVRON (Continued)**

**U004122551**

Num of oos ust: 0  
 Epa region: 9  
 Tribal lands: No  
 Tank owner name: Nusa, Inc.  
 Tank owner mailing address: 16810 Van Buren Blvd., Suite 200  
 Tank owner mailing city: Riverside  
 Tank owner mailing zip: 90504  
 Tank owner mailing state: Ca  
 Tank operator name: Ramona Expressway, LLC  
 Tank operator mailing address: 796 W. Ramona Expressway  
 Tank operator mailing city: Riverside  
 Tank operator mailing zip: 92571  
 Tank operator mailing state: Ca  
 Tankidnumber: 2b  
 Tank status: Confirmed/Updated Information  
 Tank configuration: One in a Compartmented Unit  
 Tank closure date: Not reported  
 Tank installation date: 11/7/2007 12:00:00 AM  
 Tank num of compartments: 2  
 Tank contents: Diesel  
 Tank capacity gallons: 12000  
 Tank type: Double Wall  
 Tank pc construction: Fiberglass  
 Tank pwpiping construction: Fiberglass  
 Tank piping type: Pressure  
 Tank piping construction: Double Walled  
 Tank sacrificial anode: No  
 Tank cp impressed current: No  
 Tank cp shutoff: Yes  
 Tank alarms: No  
 Tank ball float: No  
 Tank spill bucket: Yes

**A3**  
**East**  
**< 1/8**  
**0.042 mi.**  
**220 ft.**

**LAKE CHEVRON**  
**796 W RAMONA EXPRESSWY**  
**PERRIS, CA 92571**  
**Site 2 of 2 in cluster A**

**CERS HAZ WASTE** **S123515817**  
**CERS TANKS** **N/A**  
**CERS**

**Relative:**  
**Lower**  
**Actual:**  
**1480 ft.**

**CERS HAZ WASTE:**  
 Name: LAKE CHEVRON  
 Address: 796 W RAMONA EXPRESSWY  
 City,State,Zip: PERRIS, CA 92571  
 Site ID: 396196  
 CERS ID: 10324834  
 CERS Description: Hazardous Waste Generator

**CERS TANKS:**  
 Name: LAKE CHEVRON  
 Address: 796 W RAMONA EXPRESSWY  
 City,State,Zip: PERRIS, CA 92571  
 Site ID: 396196  
 CERS ID: 10324834  
 CERS Description: Underground Storage Tank

**CERS:**  
 Name: LAKE CHEVRON

Map ID  
Direction  
Distance  
Elevation

MAP FINDINGS

Site

Database(s)

EDR ID Number  
EPA ID Number

**LAKE CHEVRON (Continued)**

**S123515817**

Address: 796 W RAMONA EXPRESSWY  
City,State,Zip: PERRIS, CA 92571  
Site ID: 396196  
CERS ID: 10324834  
CERS Description: Chemical Storage Facilities

Violations:

Site ID: 396196  
Site Name: Lake Chevron  
Violation Date: 05-13-2019  
Citation: 23 CCR 16 2712(b)(2) - California Code of Regulations, Title 23, Chapter 16, Section(s) 2712(b)(2)  
Violation Description: Failure to maintain monitoring records for release detection and/or maintain records of appropriate follow-up actions.  
Violation Notes: Returned to compliance on 06/25/2019. OBSERVATION: Owner/operator unable to produce monitoring and/or maintenance records for L14 (Diesel Turbine) brine sensor. According to the D.O. report from February 5, 2019, maintenance was performed in January 2019 by Clean Air Testing but the work order was not available for review. CORRECTIVE ACTION: Owner/operator shall ensure monitoring and maintenance records are completed and maintained on site readily available for review. Provide copy of missing item(s) to the CUPA.  
Violation Division: Riverside County Department of Env Health  
Violation Program: UST  
Violation Source: CERS,

Site ID: 396196  
Site Name: Lake Chevron  
Violation Date: 06-12-2017  
Citation: 23 CCR 6.7 25284, 25286 - California Code of Regulations, Title 23, Chapter 6.7, Section(s) 25284, 25286  
Violation Description: Failure to submit a complete and accurate application for a permit to operate a UST, or for renewal of the permit.  
Violation Notes: Returned to compliance on 07/25/2017.  
Violation Division: Riverside County Department of Env Health  
Violation Program: UST  
Violation Source: CERS,

Site ID: 396196  
Site Name: Lake Chevron  
Violation Date: 05-18-2021  
Citation: HSC 6.7 25284, 25286 - California Health and Safety Code, Chapter 6.7, Section(s) 25284, 25286  
Violation Description: Failure to submit a complete and accurate application for a permit to operate a UST, or for renewal of the permit.  
Violation Notes: Returned to compliance on 09/01/2021. OBSERVATION: Observed UST operating permit and tank information pages submitted in CERS to be inaccurate and/or missing information. The operating permit page under Financial Responsibility Mechanism states yes for State Fund and CFO. Please mark no for State Fund and CFO and select yes for Insurance. The tank information pages for the 87, Premium, and Diesel state the Riser Pipe Primary Containment is Fiberglass, please update with Steel for the primary containment. CORRECTIVE ACTION: Owner/operator shall make the corrections noted above to the UST operating permit and tank information pages and re-submit updated forms in CERS.  
Violation Division: Riverside County Department of Env Health  
Violation Program: UST  
Violation Source: CERS,

Map ID  
Direction  
Distance  
Elevation

MAP FINDINGS

Site

Database(s)

EDR ID Number  
EPA ID Number

LAKE CHEVRON (Continued)

S123515817

Site ID: 396196  
Site Name: Lake Chevron  
Violation Date: 06-12-2018  
Citation: HSC 6.7 25290.1(e) - California Health and Safety Code, Chapter 6.7, Section(s) 25290.1(e)  
Violation Description: Failure to maintain the interstitial space such that a breach in the primary or secondary containment is detected before the liquid or vapor phase of the hazardous substance stored in the UST tank is released into the environment, i.e., vapor, pressure, hydrostatic (VPH) monitoring.  
Violation Notes: Returned to compliance on 02/26/2019.  
Violation Division: Riverside County Department of Env Health  
Violation Program: UST  
Violation Source: CERS,

Site ID: 396196  
Site Name: Lake Chevron  
Violation Date: 06-15-2015  
Citation: 23 CCR 16 2632, 2634, 2636, 2666 - California Code of Regulations, Title 23, Chapter 16, Section(s) 2632, 2634, 2636, 2666  
Violation Description: Failure of the leak detection equipment to have an audible and visual alarm as required.  
Violation Notes: Returned to compliance on 06/15/2015.  
Violation Division: Riverside County Department of Env Health  
Violation Program: UST  
Violation Source: CERS,

Site ID: 396196  
Site Name: Lake Chevron  
Violation Date: 06-23-2014  
Citation: HSC 6.95 25505(c) - California Health and Safety Code, Chapter 6.95, Section(s) 25505(c)  
Violation Description: Failure to review, revise, and recertify the business plan at least once every three years.  
Violation Notes: Returned to compliance on 09/17/2014.  
Violation Division: Riverside County Department of Env Health  
Violation Program: HMRRP  
Violation Source: CERS,

Site ID: 396196  
Site Name: Lake Chevron  
Violation Date: 05-13-2019  
Citation: HSC 6.7 25299(a)(9) - California Health and Safety Code, Chapter 6.7, Section(s) 25299(a)(9)  
Violation Description: Leak detection equipment disabled or tampered with in a manner that would prevent the monitoring system from detecting and/or alerting the owner/operator of a leak.  
Violation Notes: Returned to compliance on 05/13/2019. OBSERVATION: Observed L14 sensor monitoring the Diesel STP brine sump to have been tampered with. Paper was wedged into the sensor so that it was unable to alarm when the sensor was removed from the brine. CORRECTIVE ACTION: Owner/operator shall cease and desist tampering with/disabling leak detection equipment and ensure monitoring system is maintained in a manner that will detect and alert the owner/operator of a leak. This is a Class 1 violation and further enforcement action will be taken. Sensors placed in proper position at time of inspection.  
Violation Division: Riverside County Department of Env Health

Map ID  
Direction  
Distance  
Elevation

MAP FINDINGS

Site

Database(s)

EDR ID Number  
EPA ID Number

LAKE CHEVRON (Continued)

S123515817

Violation Program: UST  
Violation Source: CERS,

Site ID: 396196  
Site Name: Lake Chevron  
Violation Date: 05-13-2019  
Citation: 22 CCR 12 66262.40(a) - California Code of Regulations, Title 22, Chapter 12, Section(s) 66262.40(a)  
Violation Description: Failure to keep a copy of each properly signed manifest for at least three years from the date the waste was accepted by the initial transporter. The manifest signed at the time the waste was accepted for transport shall be kept until receiving a signed copy from the designated facility which received the waste.  
Violation Notes: Returned to compliance on 05/20/2019. OBSERVATION: Observed manifest number 006333109 SKS, dated 12/18/1 and manifest number 005707640 SKS dated 9/20/16 with no matching TSDf-signed copy. CORRECTIVE ACTION: Owner/operator shall locate TSDf-signed copy of aforementioned manifest.  
Violation Division: Riverside County Department of Env Health  
Violation Program: HW  
Violation Source: CERS,

Site ID: 396196  
Site Name: Lake Chevron  
Violation Date: 05-13-2019  
Citation: HSC 6.7 25284, 25286 - California Health and Safety Code, Chapter 6.7, Section(s) 25284, 25286  
Violation Description: Failure to submit a complete and accurate application for a permit to operate a UST, or for renewal of the permit.  
Violation Notes: Returned to compliance on 05/17/2019. OBSERVATION: Observed UST 91 tank submitted in CERS to be inaccurate and/or missing information. In CERS the 91 has a tank capacity of 8000 gallons. On the Veeder Root the 91 tank has a capacity of 10,180 gallons. CORRECTIVE ACTION: Owner/operator shall make the corrections noted above to the UST 91 and re-submit updated forms in CERS.  
Violation Division: Riverside County Department of Env Health  
Violation Program: UST  
Violation Source: CERS,

Site ID: 396196  
Site Name: Lake Chevron  
Violation Date: 05-13-2019  
Citation: 23 CCR 16 2712(b)(1)(G) - California Code of Regulations, Title 23, Chapter 16, Section(s) 2712(b)(1)(G)  
Violation Description: Failure to comply with one or more of the following overflow prevention equipment requirements: Alert the transfer operator when the tank is 90 percent full by restricting the flow into the tank or triggering an audible and visual alarm; or Restrict delivery of flow to the tank at least 30 minutes before the tank overfills, provided the restriction occurs when the tank is filled to no more than 95 percent of capacity; and activate an audible alarm at least five minutes before the tank overfills; or Provide positive shut-off of flow to the tank when the tank is filled to no more than 95 percent of capacity; or Provide positive shut-off of flow to the tank so that none of the fittings located on the top of the tank are exposed to product due to overfilling. Install/retrofit overflow prevention equipment that does not use flow restrictors on vent piping to meet

Map ID  
Direction  
Distance  
Elevation

MAP FINDINGS

Site

Database(s)

EDR ID Number  
EPA ID Number

LAKE CHEVRON (Continued)

S123515817

overfill prevention equipment requirements when the overfill prevention equipment is installed, repaired, or replaced on and after October 1, 2018. For USTs installed before October 1, 2018, perform an inspection by October 13, 2018 and every 36 months thereafter. For USTs installed on and after October 1, 2018, perform an inspection at installation and every 36 months thereafter. Inspected within 30 days after a repair to the overfill prevention equipment. Inspected using an applicable manufacturer guidelines, industry codes, engineering standards, or a method approved by a professional engineer. Inspected by a certified UST service technician. Maintain records of overfill prevention equipment inspection for 36 months.

Violation Notes: Returned to compliance on 05/13/2019.  
Violation Division: Riverside County Department of Env Health  
Violation Program: UST  
Violation Source: CERS,

Site ID: 396196  
Site Name: Lake Chevron  
Violation Date: 05-13-2019  
Citation: HSC 6.7 25290.1(e)2 - California Health and Safety Code, Chapter 6.7, Section(s) 25290.1(e)2

Violation Description: Failure to maintain the interstitial space such that a breach in the primary or secondary containment is detected before the liquid or vapor phase of the hazardous substance stored in the UST tank is released into the environment, i.e., vapor, pressure, hydrostatic (VPH) monitoring.

Violation Notes: Returned to compliance on 05/13/2019.  
Violation Division: Riverside County Department of Env Health  
Violation Program: UST  
Violation Source: CERS,

Site ID: 396196  
Site Name: Lake Chevron  
Violation Date: 06-23-2014  
Citation: HSC 6.7 Multiple Sections - California Health and Safety Code, Chapter 6.7, Section(s) Multiple Sections

Violation Description: UST Program - Operations/Maintenance - General  
Violation Notes: Returned to compliance on 09/17/2014.  
Violation Division: Riverside County Department of Env Health  
Violation Program: UST  
Violation Source: CERS,

Site ID: 396196  
Site Name: Lake Chevron  
Violation Date: 06-12-2017  
Citation: 23 CCR 16 2636(f)(1) - California Code of Regulations, Title 23, Chapter 16, Section(s) 2636(f)(1)

Violation Description: Failure of the leak detection equipment to have an audible and visual alarm as required.

Violation Notes: Returned to compliance on 06/12/2017.  
Violation Division: Riverside County Department of Env Health  
Violation Program: UST  
Violation Source: CERS,

Site ID: 396196  
Site Name: Lake Chevron  
Violation Date: 05-13-2019

Map ID  
Direction  
Distance  
Elevation

MAP FINDINGS

Site

Database(s)

EDR ID Number  
EPA ID Number

LAKE CHEVRON (Continued)

S123515817

Citation: 23 CCR 16 2716(e) - California Code of Regulations, Title 23, Chapter 16, Section(s) 2716(e)

Violation Description: For designated operator (DO) monthly inspections conducted before October 1, 2018, failure to comply with one or more of the following requirements: Be performed by an ICC certified DO. Inspect monthly alarm history report, check that alarms are documented and responded to appropriately, and attach a copy. Inspect for the presence of liquid/debris in spill containers. Inspect for the presence of liquid/debris in under dispenser containment (UDC) and ensure that the monitoring equipment is positioned correctly. Inspect for liquid or debris in containment sumps where an alarm occurred with no service visit. Check that all testing and maintenance has been completed and documented. Verify that all facility employees have been trained in accordance with 23 CCR 2715(c). For designated operator (DO) 30 day inspections conducted on and after October 1, 2018, failure to conduct the designated UST operator visual inspection at least once every 30 days.

Violation Notes: Returned to compliance on 06/25/2019. OBSERVATION: Observed that Designated Operator inspections are being improperly performed. The DO reports from December through April are missing the Owner/ Operator signature. CORRECTIVE ACTION: Owner/operator shall ensure that all DO reports are reviewed and signed.

Violation Division: Riverside County Department of Env Health  
Violation Program: UST  
Violation Source: CERS,

Site ID: 396196  
Site Name: Lake Chevron  
Violation Date: 11-03-2021

Citation: 23 CCR 16 2716(e) - California Code of Regulations, Title 23, Chapter 16, Section(s) 2716(e)

Violation Description: For designated operator (DO) monthly inspections conducted before October 1, 2018, failure to comply with one or more of the following requirements: Be performed by an ICC certified DO. Inspect monthly alarm history report, check that alarms are documented and responded to appropriately, and attach a copy. Inspect for the presence of liquid/debris in spill containers. Inspect for the presence of liquid/debris in under dispenser containment (UDC) and ensure that the monitoring equipment is positioned correctly. Inspect for liquid or debris in containment sumps where an alarm occurred with no service visit. Check that all testing and maintenance has been completed and documented. Verify that all facility employees have been trained in accordance with 23 CCR 2715(c). For designated operator (DO) 30 day inspections conducted on and after October 1, 2018, failure to conduct the designated UST operator visual inspection at least once every 30 days.

Violation Notes: Returned to compliance on 12/06/2021. OBSERVATION: Observed that Designated Operator inspections are being improperly performed. DO Reports are not being signed within 72 hours of being received. Observed DO report dated 10/25/2021 that has not been signed by the Owner/Operator. CORRECTIVE ACTION: Owner/operator shall ensure that the Designated Operator is properly conducting inspections, noting observations, reviewing paperwork and alarm history reports, attaching required documentation and any other DO required functions.

Violation Division: Riverside County Department of Env Health  
Violation Program: UST  
Violation Source: CERS,

Map ID  
Direction  
Distance  
Elevation

MAP FINDINGS

Site

Database(s)

EDR ID Number  
EPA ID Number

**LAKE CHEVRON (Continued)**

**S123515817**

Site ID: 396196  
Site Name: Lake Chevron  
Violation Date: 06-15-2015  
Citation: HSC 6.7 25299 - California Health and Safety Code, Chapter 6.7, Section(s) 25299  
Violation Description: Failure to comply with one or more of the operating permit conditions.  
Violation Notes: Returned to compliance on 06/23/2015.  
Violation Division: Riverside County Department of Env Health  
Violation Program: UST  
Violation Source: CERS,

Site ID: 396196  
Site Name: Lake Chevron  
Violation Date: 06-15-2016  
Citation: HSC 6.7 25290.1(c)(3), 25290.2(c)(3) - California Health and Safety Code, Chapter 6.7, Section(s) 25290.1(c)(3), 25290.2(c)(3)  
Violation Description: Failure to keep water out of the secondary containment of UST systems installed on or after July 1, 2003 and before July 1, 2004, or on or after July 1, 2004.  
Violation Notes: Returned to compliance on 06/15/2016.  
Violation Division: Riverside County Department of Env Health  
Violation Program: UST  
Violation Source: CERS,

Site ID: 396196  
Site Name: Lake Chevron  
Violation Date: 06-23-2014  
Citation: 23 CCR 16 2636(f) - California Code of Regulations, Title 23, Chapter 16, Section(s) 2636(f)  
Violation Description: Failure to continuously monitor the interstitial space of the tank, piping and/or sumps sump such that the leak detection activates an audible/visual alarm when a leak is detected.  
Violation Notes: Returned to compliance on 06/23/2014.  
Violation Division: Riverside County Department of Env Health  
Violation Program: UST  
Violation Source: CERS,

Site ID: 396196  
Site Name: Lake Chevron  
Violation Date: 07-17-2013  
Citation: 23 CCR 16 2636(f) - California Code of Regulations, Title 23, Chapter 16, Section(s) 2636(f)  
Violation Description: Failure to continuously monitor the interstitial space of the tank, piping and/or sumps sump such that the leak detection activates an audible/visual alarm when a leak is detected.  
Violation Notes: Returned to compliance on 07/17/2013.  
Violation Division: Riverside County Department of Env Health  
Violation Program: UST  
Violation Source: CERS,

Site ID: 396196  
Site Name: Lake Chevron  
Violation Date: 06-12-2017  
Citation: HSC 6.7 25290.1(e) - California Health and Safety Code, Chapter 6.7, Section(s) 25290.1(e)  
Violation Description: Failure to maintain the interstitial space such that a breach in the primary or secondary containment is detected before the liquid or

Map ID  
Direction  
Distance  
Elevation

MAP FINDINGS

Site

Database(s)

EDR ID Number  
EPA ID Number

LAKE CHEVRON (Continued)

S123515817

vapor phase of the hazardous substance stored in the UST tank is released into the environment, i.e., vapor, pressure, hydrostatic (VPH) monitoring.  
Returned to compliance on 06/12/2017.  
Violation Notes: Riverside County Department of Env Health  
Violation Division: UST  
Violation Program: CERS,  
Violation Source:

Site ID: 396196  
Site Name: Lake Chevron  
Violation Date: 05-27-2020  
Citation: 23 CCR 16 2636(f)(1) - California Code of Regulations, Title 23, Chapter 16, Section(s) 2636(f)(1)  
Violation Description: Failure of the leak detection equipment to have an audible and visual alarm as required.  
Violation Notes: Returned to compliance on 05/27/2020. OBSERVATION: Observed 87 Fill Sump 208 sensor fail to activate an audible and visual alarm when tested. Technician replaced sensor at time of inspection. Sensor tested and inspection and activated audible and visual alarm as well as shut down 87 turbine. Violation corrected on site. CORRECTIVE ACTION: Owner/operator shall repair/replace inoperable 87 fill sump sensor and certify that sensor will activate an audible visual alarm when a leak is detected. This violation was corrected on site.  
Violation Division: Riverside County Department of Env Health  
Violation Program: UST  
Violation Source: CERS,

Site ID: 396196  
Site Name: Lake Chevron  
Violation Date: 06-15-2015  
Citation: 23 CCR 16 2632, 2634, 2636, 2666 - California Code of Regulations, Title 23, Chapter 16, Section(s) 2632, 2634, 2636, 2666  
Violation Description: Failure of the leak detection equipment to be properly programmed or properly operated.  
Violation Notes: Returned to compliance on 06/23/2015.  
Violation Division: Riverside County Department of Env Health  
Violation Program: UST  
Violation Source: CERS,

Site ID: 396196  
Site Name: Lake Chevron  
Violation Date: 05-18-2021  
Citation: 23 CCR 16 2716(e) - California Code of Regulations, Title 23, Chapter 16, Section(s) 2716(e)  
Violation Description: For designated operator (DO) monthly inspections conducted before October 1, 2018, failure to comply with one or more of the following requirements: Be performed by an ICC certified DO. Inspect monthly alarm history report, check that alarms are documented and responded to appropriately, and attach a copy. Inspect for the presence of liquid/debris in spill containers. Inspect for the presence of liquid/debris in under dispenser containment (UDC) and ensure that the monitoring equipment is positioned correctly. Inspect for liquid or debris in containment sumps where an alarm occurred with no service visit. Check that all testing and maintenance has been completed and documented. Verify that all facility employees have been trained in accordance with 23 CCR 2715(c). For designated operator (DO) 30 day inspections conducted on and after October 1, 2018, failure to conduct

Map ID  
Direction  
Distance  
Elevation

MAP FINDINGS

Site

Database(s)

EDR ID Number  
EPA ID Number

LAKE CHEVRON (Continued)

S123515817

Violation Notes: the designated UST operator visual inspection at least once every 30 days.  
Returned to compliance on 12/06/2021. OBSERVATION: Observed that Designated Operator inspections are being improperly performed. Observed several DO reports that are not being signed by the owner/operator within 72 hours. CORRECTIVE ACTION: Owner/operator shall ensure that the Designated Operator is properly conducting inspections, noting observations, reviewing paperwork and alarm history reports, attaching required documentation and any other DO required functions. DO reports shall be signed by the owner/operator within 72 hours of the DO inspection.

Violation Division: Riverside County Department of Env Health  
Violation Program: UST  
Violation Source: CERS,

Site ID: 396196  
Site Name: Lake Chevron  
Violation Date: 06-15-2015  
Citation: HSC 6.7 25291 - California Health and Safety Code, Chapter 6.7, Section(s) 25291

Violation Description: Failure to maintain under-dispenser containment, sumps, and/or other secondary containment in good condition and/or free of debris/liquid.

Violation Notes: Returned to compliance on 06/15/2015.  
Violation Division: Riverside County Department of Env Health  
Violation Program: UST  
Violation Source: CERS,

Site ID: 396196  
Site Name: Lake Chevron  
Violation Date: 05-10-2022  
Citation: 23 CCR 16 2715(f) - California Code of Regulations, Title 23, Chapter 16, Section(s) 2715(f)

Violation Description: Failure to have a properly qualified service technician test leak detection equipment as required every 12 months (vapor, pressure, hydrostatic (VPH) system, sensors, line-leak detectors (LLD), automatic tank gauge (ATG), etc.).

Violation Notes: Returned to compliance on 05/10/2022. OBSERVATION: Observed documentation stating monitoring liquid is being added to the UST system by the General Manager of the facility to clear UDC low liquid alarms. CORRECTIVE ACTION: Owner/operator shall only have a qualified ICC certified technician perform maintenance, such as added monitoring liquid to the UST system.

Violation Division: Riverside County Department of Env Health  
Violation Program: UST  
Violation Source: CERS,

Site ID: 396196  
Site Name: Lake Chevron  
Violation Date: 06-15-2015  
Citation: HSC 6.7 25299(a)(9) - California Health and Safety Code, Chapter 6.7, Section(s) 25299(a)(9)

Violation Description: Leak detection equipment disabled or tampered with in a manner that would prevent the monitoring system from detecting and/or alerting the owner/operator of a leak.

Violation Notes: Returned to compliance on 06/23/2015.  
Violation Division: Riverside County Department of Env Health  
Violation Program: UST

Map ID  
Direction  
Distance  
Elevation

MAP FINDINGS

Site

Database(s)

EDR ID Number  
EPA ID Number

**LAKE CHEVRON (Continued)**

**S123515817**

Violation Source: CERS,

Site ID: 396196  
Site Name: Lake Chevron  
Violation Date: 09-13-2021  
Citation: 23 CCR 16 2716(e) - California Code of Regulations, Title 23, Chapter 16, Section(s) 2716(e)

Violation Description: For designated operator (DO) monthly inspections conducted before October 1, 2018, failure to comply with one or more of the following requirements: Be performed by an ICC certified DO. Inspect monthly alarm history report, check that alarms are documented and responded to appropriately, and attach a copy. Inspect for the presence of liquid/debris in spill containers. Inspect for the presence of liquid/debris in under dispenser containment (UDC) and ensure that the monitoring equipment is positioned correctly. Inspect for liquid or debris in containment sumps where an alarm occurred with no service visit. Check that all testing and maintenance has been completed and documented. Verify that all facility employees have been trained in accordance with 23 CCR 2715(c). For designated operator (DO) 30 day inspections conducted on and after October 1, 2018, failure to conduct the designated UST operator visual inspection at least once every 30 days.

Violation Notes: Returned to compliance on 12/06/2021. OBSERVATION: Observed that Designated Operator inspections are being improperly performed DO reports are not being signed by the owner/operator within 72 hours of the DO inspection report. CORRECTIVE ACTION: Owner/operator shall ensure that the Designated Operator is properly conducting inspections, noting observations, reviewing paperwork and alarm history reports, attaching required documentation and any other DO required functions.

Violation Division: Riverside County Department of Env Health  
Violation Program: UST  
Violation Source: CERS,

Site ID: 396196  
Site Name: Lake Chevron  
Violation Date: 06-12-2018  
Citation: 23 CCR 16 2636(f)(1) - California Code of Regulations, Title 23, Chapter 16, Section(s) 2636(f)(1)

Violation Description: Failure of the leak detection equipment to have an audible and visual alarm as required.

Violation Notes: Returned to compliance on 02/26/2019.

Violation Division: Riverside County Department of Env Health  
Violation Program: UST  
Violation Source: CERS,

Site ID: 396196  
Site Name: Lake Chevron  
Violation Date: 06-15-2016  
Citation: HSC 6.95 Multiple - California Health and Safety Code, Chapter 6.95, Section(s) Multiple

Violation Description: Business Plan Program - Operations/Maintenance - General

Violation Notes: Returned to compliance on 07/21/2016. The Propane tank was not properly labeled.

Violation Division: Riverside County Department of Env Health  
Violation Program: HMRRP  
Violation Source: CERS,

Map ID  
Direction  
Distance  
Elevation

MAP FINDINGS

Site

Database(s)

EDR ID Number  
EPA ID Number

LAKE CHEVRON (Continued)

S123515817

Site ID: 396196  
Site Name: Lake Chevron  
Violation Date: 05-13-2019  
Citation: 23 CCR 16 2636(f)(1) - California Code of Regulations, Title 23, Chapter 16, Section(s) 2636(f)(1)  
Violation Description: Failure of the double-walled pressurized piping to be continuously monitored with a system that activates an audible and visual alarm or stops flow at the dispenser when a leak is detected.  
Violation Notes: Returned to compliance on 05/13/2019. OBSERVATION: Observed liquid sensor in the Diesel STP sump fail to activate an audible and visual alarm when tested. CORRECTIVE ACTION: Paper was wedged into the sensor so that it was unable to alarm when the sensor was removed from the brine. Technician removed the paper and the sensor went into alarm once it was removed from the brine.  
Violation Division: Riverside County Department of Env Health  
Violation Program: UST  
Violation Source: CERS,

Site ID: 396196  
Site Name: Lake Chevron  
Violation Date: 05-18-2021  
Citation: 23 CCR 16 2636(f)(1) - California Code of Regulations, Title 23, Chapter 16, Section(s) 2636(f)(1)  
Violation Description: Failure of the leak detection equipment to have an audible and visual alarm as required.  
Violation Notes: Returned to compliance on 06/15/2021. OBSERVATION: Observed S4 high liquid 91 Product line fail to activate an audible and visual alarm when tested. CORRECTIVE ACTION: Owner/operator shall repair/replace inoperable S4 high liquid sensor and certify that sensor will activate an audible visual alarm when a leak is detected.  
Violation Division: Riverside County Department of Env Health  
Violation Program: UST  
Violation Source: CERS,

Site ID: 396196  
Site Name: Lake Chevron  
Violation Date: 05-13-2019  
Citation: 23 CCR 16 2636(f)(1) - California Code of Regulations, Title 23, Chapter 16, Section(s) 2636(f)(1)  
Violation Description: Failure of the leak detection equipment to have an audible and visual alarm as required.  
Violation Notes: Returned to compliance on 05/13/2019. OBSERVATION: Observed L14 (Diesel STP Brine) fail to activate an audible and visual alarm when tested. CORRECTIVE ACTION: Corrected on site by technician.  
Violation Division: Riverside County Department of Env Health  
Violation Program: UST  
Violation Source: CERS,

Site ID: 396196  
Site Name: Lake Chevron  
Violation Date: 06-15-2016  
Citation: 23 CCR 16 2631(g), 2632(c)(2)(A) & (B) - California Code of Regulations, Title 23, Chapter 16, Section(s) 2631(g), 2632(c)(2)(A) & (B)  
Violation Description: Failure of the double-walled interstitial space of the tank to be continuously monitored with an audible and visual alarm.  
Violation Notes: Returned to compliance on 06/30/2016.

Map ID  
Direction  
Distance  
Elevation

MAP FINDINGS

Site

Database(s)

EDR ID Number  
EPA ID Number

**LAKE CHEVRON (Continued)**

**S123515817**

Violation Division: Riverside County Department of Env Health  
Violation Program: UST  
Violation Source: CERS,

Evaluation:

Eval General Type: Compliance Evaluation Inspection  
Eval Date: 05-10-2022  
Violations Found: Yes  
Eval Type: Routine done by local agency  
Eval Notes: This facility is a VPH gas station with 3 USTs; 87, 91, and Diesel. Technician performed OPEI (not witness be inspector) today. Owner/ Operator will need to update the Overfill Protection in CERS to reflect Fill Tube Shut-Off Valve.

Eval Division: Riverside County Department of Env Health  
Eval Program: UST  
Eval Source: CERS,

Eval General Type: Compliance Evaluation Inspection  
Eval Date: 06-12-2017  
Violations Found: Yes  
Eval Type: Routine done by local agency  
Eval Notes: Not reported  
Eval Division: Riverside County Department of Env Health  
Eval Program: UST  
Eval Source: CERS,

Eval General Type: Compliance Evaluation Inspection  
Eval Date: 06-15-2016  
Violations Found: Yes  
Eval Type: Routine done by local agency  
Eval Notes: Not reported  
Eval Division: Riverside County Department of Env Health  
Eval Program: HMRRP  
Eval Source: CERS,

Eval General Type: Compliance Evaluation Inspection  
Eval Date: 06-23-2014  
Violations Found: Yes  
Eval Type: Routine done by local agency  
Eval Notes: Not reported  
Eval Division: Riverside County Department of Env Health  
Eval Program: HMRRP  
Eval Source: CERS,

Eval General Type: Other/Unknown  
Eval Date: 07-17-2013  
Violations Found: Yes  
Eval Type: Other, not routine, done by local agency  
Eval Notes: Not reported  
Eval Division: Riverside County Department of Env Health  
Eval Program: UST  
Eval Source: CERS,

Eval General Type: Other/Unknown  
Eval Date: 09-17-2014  
Violations Found: No  
Eval Type: Other, not routine, done by local agency

Map ID  
 Direction  
 Distance  
 Elevation

MAP FINDINGS

Site

Database(s)

EDR ID Number  
 EPA ID Number

**LAKE CHEVRON (Continued)**

**S123515817**

Eval Notes:	Not reported
Eval Division:	Riverside County Department of Env Health
Eval Program:	UST
Eval Source:	CERS,
Eval General Type:	Other/Unknown
Eval Date:	11-03-2021
Violations Found:	Yes
Eval Type:	Other, not routine, done by local agency
Eval Notes:	Not reported
Eval Division:	Riverside County Department of Env Health
Eval Program:	UST
Eval Source:	CERS,
Eval General Type:	Compliance Evaluation Inspection
Eval Date:	05-10-2022
Violations Found:	No
Eval Type:	Routine done by local agency
Eval Notes:	This facility is a gas station with a convenience store that generates a flammable solid hazardous waste.
Eval Division:	Riverside County Department of Env Health
Eval Program:	HW
Eval Source:	CERS,
Eval General Type:	Compliance Evaluation Inspection
Eval Date:	05-13-2019
Violations Found:	No
Eval Type:	Routine done by local agency
Eval Notes:	Not reported
Eval Division:	Riverside County Department of Env Health
Eval Program:	HMRRP
Eval Source:	CERS,
Eval General Type:	Compliance Evaluation Inspection
Eval Date:	05-13-2019
Violations Found:	Yes
Eval Type:	Routine done by local agency
Eval Notes:	Not reported
Eval Division:	Riverside County Department of Env Health
Eval Program:	HW
Eval Source:	CERS,
Eval General Type:	Compliance Evaluation Inspection
Eval Date:	06-15-2016
Violations Found:	Yes
Eval Type:	Routine done by local agency
Eval Notes:	Not reported
Eval Division:	Riverside County Department of Env Health
Eval Program:	UST
Eval Source:	CERS,
Eval General Type:	Compliance Evaluation Inspection
Eval Date:	06-23-2014
Violations Found:	No
Eval Type:	Routine done by local agency
Eval Notes:	Not reported
Eval Division:	Riverside County Department of Env Health

Map ID  
Direction  
Distance  
Elevation

MAP FINDINGS

Site

Database(s)

EDR ID Number  
EPA ID Number

LAKE CHEVRON (Continued)

S123515817

Eval Program: HW  
Eval Source: CERS,

Eval General Type: Other/Unknown  
Eval Date: 06-30-2016  
Violations Found: No  
Eval Type: Other, not routine, done by local agency  
Eval Notes: Not reported  
Eval Division: Riverside County Department of Env Health  
Eval Program: UST  
Eval Source: CERS,

Eval General Type: Other/Unknown  
Eval Date: 07-18-2017  
Violations Found: No  
Eval Type: Other, not routine, done by local agency  
Eval Notes: Not reported  
Eval Division: Riverside County Department of Env Health  
Eval Program: UST  
Eval Source: CERS,

Eval General Type: Other/Unknown  
Eval Date: 07-21-2016  
Violations Found: No  
Eval Type: Other, not routine, done by local agency  
Eval Notes: Not reported  
Eval Division: Riverside County Department of Env Health  
Eval Program: HMRRP  
Eval Source: CERS,

Eval General Type: Compliance Evaluation Inspection  
Eval Date: 05-10-2022  
Violations Found: No  
Eval Type: Routine done by local agency  
Eval Notes: This facility is a gas station with a convenience store that handles fuel, CO2, and car wash soap. Please submit the Hazardous Materials Inventory and Emergency Response and Training Plans by 8/31/22.  
Eval Division: Riverside County Department of Env Health  
Eval Program: HMRRP  
Eval Source: CERS,

Eval General Type: Compliance Evaluation Inspection  
Eval Date: 05-27-2020  
Violations Found: Yes  
Eval Type: Routine done by local agency  
Eval Notes: Note: Small amount of brine removed from 91 STP sump. Recent repairs on sump. Ensure brine addition/removal is documented to determine if repairs were successful.  
Eval Division: Riverside County Department of Env Health  
Eval Program: UST  
Eval Source: CERS,

Eval General Type: Compliance Evaluation Inspection  
Eval Date: 06-12-2018  
Violations Found: Yes  
Eval Type: Routine done by local agency  
Eval Notes: Not reported

Map ID  
Direction  
Distance  
Elevation

MAP FINDINGS

Site

Database(s)

EDR ID Number  
EPA ID Number

LAKE CHEVRON (Continued)

S123515817

Eval Division: Riverside County Department of Env Health  
Eval Program: UST  
Eval Source: CERS,

Eval General Type: Compliance Evaluation Inspection  
Eval Date: 06-15-2016  
Violations Found: No  
Eval Type: Routine done by local agency

Eval Notes: Not reported  
Eval Division: Riverside County Department of Env Health  
Eval Program: HW  
Eval Source: CERS,

Eval General Type: Compliance Evaluation Inspection  
Eval Date: 06-23-2014  
Violations Found: Yes  
Eval Type: Routine done by local agency  
Eval Notes: Not reported  
Eval Division: Riverside County Department of Env Health  
Eval Program: UST  
Eval Source: CERS,

Eval General Type: Other/Unknown  
Eval Date: 06-23-2015  
Violations Found: No  
Eval Type: Other, not routine, done by local agency  
Eval Notes: Not reported  
Eval Division: Riverside County Department of Env Health  
Eval Program: UST  
Eval Source: CERS,

Eval General Type: Other/Unknown  
Eval Date: 09-13-2021  
Violations Found: Yes  
Eval Type: Other, not routine, done by local agency  
Eval Notes: Not reported  
Eval Division: Riverside County Department of Env Health  
Eval Program: UST  
Eval Source: CERS,

Eval General Type: Other/Unknown  
Eval Date: 09-17-2014  
Violations Found: No  
Eval Type: Other, not routine, done by local agency  
Eval Notes: Not reported  
Eval Division: Riverside County Department of Env Health  
Eval Program: HMRRP  
Eval Source: CERS,

Eval General Type: Compliance Evaluation Inspection  
Eval Date: 05-13-2019  
Violations Found: Yes  
Eval Type: Routine done by local agency  
Eval Notes: Not reported  
Eval Division: Riverside County Department of Env Health  
Eval Program: UST  
Eval Source: CERS,

Map ID  
Direction  
Distance  
Elevation

MAP FINDINGS

Site

Database(s)

EDR ID Number  
EPA ID Number

**LAKE CHEVRON (Continued)**

**S123515817**

Eval General Type: Compliance Evaluation Inspection  
Eval Date: 05-18-2021  
Violations Found: Yes  
Eval Type: Routine done by local agency  
Eval Notes: This facility is a gas station and convenience store with 87, 91 and Diesel fuel tanks.  
Eval Division: Riverside County Department of Env Health  
Eval Program: UST  
Eval Source: CERS,

Eval General Type: Compliance Evaluation Inspection  
Eval Date: 06-15-2015  
Violations Found: Yes  
Eval Type: Routine done by local agency  
Eval Notes: Not reported  
Eval Division: Riverside County Department of Env Health  
Eval Program: UST  
Eval Source: CERS,

Eval General Type: Other/Unknown  
Eval Date: 12-06-2021  
Violations Found: No  
Eval Type: Other, not routine, done by local agency  
Eval Notes: Not reported  
Eval Division: Riverside County Department of Env Health  
Eval Program: UST  
Eval Source: CERS,

Enforcement Action:  
Site ID: 396196  
Site Name: Lake Chevron  
Site Address: 796 W RAMONA EXPRESSWY  
Site City: PERRIS  
Site Zip: 92571  
Enf Action Date: 07-17-2013  
Enf Action Type: Notice of Violation (Unified Program)  
Enf Action Description: Notice of Violation Issued by the Inspector at the Time of Inspection  
Enf Action Notes: Not reported  
Enf Action Division: Riverside County Department of Env Health  
Enf Action Program: UST  
Enf Action Source: CERS,

Site ID: 396196  
Site Name: Lake Chevron  
Site Address: 796 W RAMONA EXPRESSWY  
Site City: PERRIS  
Site Zip: 92571  
Enf Action Date: 06-23-2014  
Enf Action Type: Notice of Violation (Unified Program)  
Enf Action Description: Notice of Violation Issued by the Inspector at the Time of Inspection  
Enf Action Notes: Not reported  
Enf Action Division: Riverside County Department of Env Health  
Enf Action Program: HMRRP  
Enf Action Source: CERS,

Site ID: 396196  
Site Name: Lake Chevron

Map ID  
Direction  
Distance  
Elevation

MAP FINDINGS

Site

Database(s)

EDR ID Number  
EPA ID Number

LAKE CHEVRON (Continued)

S123515817

Site Address: 796 W RAMONA EXPRESSWY  
Site City: PERRIS  
Site Zip: 92571  
Enf Action Date: 06-15-2015  
Enf Action Type: AEO - Unified Program  
Enf Action Description: Administrative Enforcement Order Based on the Unified Program Statute  
Enf Action Notes: Fines/Penalties Assessed: \$1,500.00.  
Enf Action Division: Riverside County Department of Env Health  
Enf Action Program: UST  
Enf Action Source: CERS,

Site ID: 396196  
Site Name: Lake Chevron  
Site Address: 796 W RAMONA EXPRESSWY  
Site City: PERRIS  
Site Zip: 92571  
Enf Action Date: 08-18-2015  
Enf Action Type: AEO - Unified Program  
Enf Action Description: Administrative Enforcement Order Based on the Unified Program Statute  
Enf Action Notes: Not reported  
Enf Action Division: Riverside County Department of Env Health  
Enf Action Program: UST  
Enf Action Source: CERS,

Site ID: 396196  
Site Name: Lake Chevron  
Site Address: 796 W RAMONA EXPRESSWY  
Site City: PERRIS  
Site Zip: 92571  
Enf Action Date: 05-17-2019  
Enf Action Type: AEO - Unified Program  
Enf Action Description: Administrative Enforcement Order Based on the Unified Program Statute  
Enf Action Notes: Fines/Penalties Assessed: \$2,000.00.  
Enf Action Division: Riverside County Department of Env Health  
Enf Action Program: UST  
Enf Action Source: CERS,

Site ID: 396196  
Site Name: Lake Chevron  
Site Address: 796 W RAMONA EXPRESSWY  
Site City: PERRIS  
Site Zip: 92571  
Enf Action Date: 06-23-2014  
Enf Action Type: Notice of Violation (Unified Program)  
Enf Action Description: Notice of Violation Issued by the Inspector at the Time of Inspection  
Enf Action Notes: Not reported  
Enf Action Division: Riverside County Department of Env Health  
Enf Action Program: UST  
Enf Action Source: CERS,

Affiliation:  
Affiliation Type Desc: CUPA District  
Entity Name: Riverside Cnty Env Health  
Entity Title: Not reported  
Affiliation Address: 4065 County Circle Drive, Room 104  
Affiliation City: Riverside  
Affiliation State: CA

Map ID  
Direction  
Distance  
Elevation

MAP FINDINGS

Site

Database(s)

EDR ID Number  
EPA ID Number

LAKE CHEVRON (Continued)

S123515817

Affiliation Country: Not reported  
Affiliation Zip: 92503  
Affiliation Phone: (951) 358-5055,

Affiliation Type Desc: Document Preparer  
Entity Name: Greg Roberts  
Entity Title: Not reported  
Affiliation Address: Not reported  
Affiliation City: Not reported  
Affiliation State: Not reported  
Affiliation Country: Not reported  
Affiliation Zip: Not reported  
Affiliation Phone: ,

Affiliation Type Desc: Property Owner  
Entity Name: Nusa, Inc.  
Entity Title: Not reported  
Affiliation Address: 16810 Van Buren Blvd., Suite 200  
Affiliation City: Riverside  
Affiliation State: CA  
Affiliation Country: United States  
Affiliation Zip: 92504  
Affiliation Phone: (951) 780-1400,

Affiliation Type Desc: Environmental Contact  
Entity Name: Elizabeth Alabbasi  
Entity Title: Not reported  
Affiliation Address: P.O. Box 2039  
Affiliation City: Riverside  
Affiliation State: CA  
Affiliation Country: Not reported  
Affiliation Zip: 92516  
Affiliation Phone: ,

Affiliation Type Desc: Operator  
Entity Name: Ramona Expressway, LLC  
Entity Title: Not reported  
Affiliation Address: Not reported  
Affiliation City: Not reported  
Affiliation State: Not reported  
Affiliation Country: Not reported  
Affiliation Zip: Not reported  
Affiliation Phone: (951) 780-1400,

Affiliation Type Desc: UST Tank Owner  
Entity Name: Nusa, Inc.  
Entity Title: Not reported  
Affiliation Address: 16810 Van Buren Blvd., Suite 200  
Affiliation City: Riverside  
Affiliation State: Ca  
Affiliation Country: United States  
Affiliation Zip: 90504  
Affiliation Phone: (951) 780-1400,

Affiliation Type Desc: Identification Signer  
Entity Name: Elizabeth Alabbasi  
Entity Title: Owner/Operator

Map ID  
Direction  
Distance  
Elevation

MAP FINDINGS

Site

Database(s)

EDR ID Number  
EPA ID Number

LAKE CHEVRON (Continued)

S123515817

Affiliation Address: Not reported  
Affiliation City: Not reported  
Affiliation State: Not reported  
Affiliation Country: Not reported  
Affiliation Zip: Not reported  
Affiliation Phone: ,

Affiliation Type Desc: Legal Owner  
Entity Name: Nusa, Inc  
Entity Title: Not reported  
Affiliation Address: 16810 Van Buren Blvd., Suite 200  
Affiliation City: Riverside  
Affiliation State: CA  
Affiliation Country: United States  
Affiliation Zip: 92504  
Affiliation Phone: (951) 780-1400,

Affiliation Type Desc: Parent Corporation  
Entity Name: Lake Chevron  
Entity Title: Not reported  
Affiliation Address: Not reported  
Affiliation City: Not reported  
Affiliation State: Not reported  
Affiliation Country: Not reported  
Affiliation Zip: Not reported  
Affiliation Phone: ,

Affiliation Type Desc: UST Property Owner Name  
Entity Name: Nusa, Inc.  
Entity Title: Not reported  
Affiliation Address: 16810 Van Buren Blvd., Suite 200  
Affiliation City: Riverside  
Affiliation State: Ca  
Affiliation Country: United States  
Affiliation Zip: 92504  
Affiliation Phone: (951) 780-1400,

Affiliation Type Desc: Facility Mailing Address  
Entity Name: Mailing Address  
Entity Title: Not reported  
Affiliation Address: 16810 Van Buren Blvd  
Affiliation City: Riverside  
Affiliation State: CA  
Affiliation Country: Not reported  
Affiliation Zip: 92504  
Affiliation Phone: ,

Affiliation Type Desc: UST Permit Applicant  
Entity Name: Elizabeth Alabbasi  
Entity Title: Secretary/Treasurer  
Affiliation Address: Not reported  
Affiliation City: Not reported  
Affiliation State: Not reported  
Affiliation Country: Not reported  
Affiliation Zip: Not reported  
Affiliation Phone: (951) 265-4644,

Map ID  
 Direction  
 Distance  
 Elevation

MAP FINDINGS

Site

Database(s)

EDR ID Number  
 EPA ID Number

**LAKE CHEVRON (Continued)**

**S123515817**

Affiliation Type Desc: UST Tank Operator  
 Entity Name: Ramona Expressway, LLC  
 Entity Title: Not reported  
 Affiliation Address: 796 W. Ramona Expressway  
 Affiliation City: Riverside  
 Affiliation State: Ca  
 Affiliation Country: United States  
 Affiliation Zip: 92571  
 Affiliation Phone: (951) 780-1400,

**B4**  
**ENE**  
 < 1/8  
 0.054 mi.  
 283 ft.

**FERGUSON PERRIS DISTRIBUTION CENTER #688**  
**4100 N WEBSTER AVE**  
**PERRIS, CA 92571**

**CERS HAZ WASTE**  
**HAZNET**  
**CERS**  
**HWTS**

**S125544192**  
**N/A**

**Site 1 of 3 in cluster B**

**Relative:**  
**Lower**  
**Actual:**  
**1481 ft.**

**CERS HAZ WASTE:**  
 Name: FERGUSON - 0688  
 Address: 4100 N WEBSTER AVE STE A  
 City,State,Zip: PERRIS, CA 92571  
 Site ID: 563238  
 CERS ID: 10835137  
 CERS Description: Hazardous Waste Generator

Name: FERGUSON - 1031  
 Address: 4100 N WEBSTER AVE  
 City,State,Zip: PERRIS, CA 92571  
 Site ID: 564346  
 CERS ID: 10837987  
 CERS Description: Hazardous Waste Generator

**HAZNET:**  
 Name: FERGUSON PERRIS DISTRIBUTION CENTER #688  
 Address: 4100 N WEBSTER AVE  
 Address 2: Not reported  
 City,State,Zip: PERRIS, CA 92571  
 Contact: DREW HARTSOCK  
 Telephone: 7573679330  
 Mailing Name: Not reported  
 Mailing Address: 12500 JEFFERSON AVE

Year: 2021  
 Gepaid: CAL000447611  
 TSD EPA ID: UTD981552177  
 CA Waste Code: 135 - Unspecified aqueous solution  
 Disposal Method: H040 - Incineration--Thermal Destruction Other Than Use As A Fuel  
 Tons: 0.22

Year: 2021  
 Gepaid: CAL000447611  
 TSD EPA ID: UTD981552177  
 CA Waste Code: 331 - Off-specification, aged or surplus organics  
 Disposal Method: H141 - Storage, Bulking, And/Or Transfer Off Site--No Treatment/Reovery (H010-H129) Or (H131-H135)  
 Tons: 0.0335

Map ID  
Direction  
Distance  
Elevation

MAP FINDINGS

Site

Database(s)

EDR ID Number  
EPA ID Number

**FERGUSON PERRIS DISTRIBUTION CENTER #688 (Continued)**

**S125544192**

Year:	2021
Gepaid:	CAL000447611
TSD EPA ID:	CAD044429835
CA Waste Code:	135 - Unspecified aqueous solution
Disposal Method:	H141 - Storage, Bulking, And/Or Transfer Off Site--No Treatment/Reovery (H010-H129) Or (H131-H135)
Tons:	1.05
Year:	2021
Gepaid:	CAL000447611
TSD EPA ID:	UTD981552177
CA Waste Code:	343 - Unspecified organic liquid mixture
Disposal Method:	H040 - Incineration--Thermal Destruction Other Than Use As A Fuel
Tons:	0.019
Year:	2021
Gepaid:	CAL000447611
TSD EPA ID:	CAD044429835
CA Waste Code:	331 - Off-specification, aged or surplus organics
Disposal Method:	H141 - Storage, Bulking, And/Or Transfer Off Site--No Treatment/Reovery (H010-H129) Or (H131-H135)
Tons:	0.3
Year:	2021
Gepaid:	CAL000447611
TSD EPA ID:	UTD981552177
CA Waste Code:	331 - Off-specification, aged or surplus organics
Disposal Method:	H040 - Incineration--Thermal Destruction Other Than Use As A Fuel
Tons:	0.558
Year:	2021
Gepaid:	CAL000447611
TSD EPA ID:	UTD981552177
CA Waste Code:	343 - Unspecified organic liquid mixture
Disposal Method:	H141 - Storage, Bulking, And/Or Transfer Off Site--No Treatment/Reovery (H010-H129) Or (H131-H135)
Tons:	0.207
Year:	2021
Gepaid:	CAL000447611
TSD EPA ID:	UTD981552177
CA Waste Code:	122 - Alkaline solution without metals pH >= 12.5
Disposal Method:	H040 - Incineration--Thermal Destruction Other Than Use As A Fuel
Tons:	0.065
Year:	2021
Gepaid:	CAL000447611
TSD EPA ID:	UTD981552177
CA Waste Code:	551 - Laboratory waste chemicals
Disposal Method:	H040 - Incineration--Thermal Destruction Other Than Use As A Fuel
Tons:	0.0415
Year:	2021
Gepaid:	CAL000447611
TSD EPA ID:	ARD069748192
CA Waste Code:	331 - Off-specification, aged or surplus organics
Disposal Method:	H040 - Incineration--Thermal Destruction Other Than Use As A Fuel

Map ID  
Direction  
Distance  
Elevation

MAP FINDINGS

Site

Database(s)

EDR ID Number  
EPA ID Number

**FERGUSON PERRIS DISTRIBUTION CENTER #688 (Continued)**

**S125544192**

Tons: 0.02

[Click this hyperlink](#) while viewing on your computer to access 8 additional CA HAZNET: record(s) in the EDR Site Report.

Additional Info:

Year:	2021
Gen EPA ID:	CAL000447611
Shipment Date:	4/14/2020
Creation Date:	6/2/2020
Receipt Date:	5/13/2020
Manifest ID:	013213669FLE
Trans EPA ID:	MAD039322250
Trans Name:	Clean Harbors Environmental Services, Inc.
Trans 2 EPA ID:	CAR000187922
Trans 2 Name:	Rust and Sons Trucking Inc
TSDf EPA ID:	ARD069748192
Trans Name:	Clean Harbors EI Dorado LLC
TSDf Alt EPA ID:	Not reported
TSDf Alt Name:	Not reported
Waste Code Description:	122 - Alkaline solution without metals (pH > 12.5
RCRA Code:	D002
Meth Code:	H040 - Incineration--Thermal Destruction Other Than Use As A Fuel
Quantity Tons:	0.0945
Waste Quantity:	189
Quantity Unit:	P
Additional Code 1:	Not reported
Additional Code 2:	Not reported
Additional Code 3:	Not reported
Additional Code 4:	Not reported
Additional Code 5:	Not reported
Shipment Date:	4/14/2020
Creation Date:	6/2/2020
Receipt Date:	5/13/2020
Manifest ID:	013213669FLE
Trans EPA ID:	MAD039322250
Trans Name:	Clean Harbors Environmental Services, Inc.
Trans 2 EPA ID:	CAR000187922
Trans 2 Name:	Rust and Sons Trucking Inc
TSDf EPA ID:	ARD069748192
Trans Name:	Clean Harbors EI Dorado LLC
TSDf Alt EPA ID:	Not reported
TSDf Alt Name:	Not reported
Waste Code Description:	122 - Alkaline solution without metals (pH > 12.5
RCRA Code:	D002
Meth Code:	H040 - Incineration--Thermal Destruction Other Than Use As A Fuel
Quantity Tons:	0.0225
Waste Quantity:	45
Quantity Unit:	P
Additional Code 1:	Not reported
Additional Code 2:	Not reported
Additional Code 3:	Not reported
Additional Code 4:	Not reported
Additional Code 5:	Not reported

Map ID  
Direction  
Distance  
Elevation

MAP FINDINGS

Site

Database(s)

EDR ID Number  
EPA ID Number

**FERGUSON PERRIS DISTRIBUTION CENTER #688 (Continued)**

**S125544192**

Shipment Date: 4/14/2020  
Creation Date: 6/2/2020  
Receipt Date: 5/13/2020  
Manifest ID: 013213669FLE  
Trans EPA ID: MAD039322250  
Trans Name: Clean Harbors Environmental Services, Inc.  
Trans 2 EPA ID: CAR000187922  
Trans 2 Name: Rust and Sons Trucking Inc  
TSDf EPA ID: ARD069748192  
Trans Name: Clean Harbors El Dorado LLC  
TSDf Alt EPA ID: Not reported  
TSDf Alt Name: Not reported  
Waste Code Description: 122 - Alkaline solution without metals (pH > 12.5  
RCRA Code: D002  
Meth Code: H040 - Incineration--Thermal Destruction Other Than Use As A Fuel  
Quantity Tons: 0.2835  
Waste Quantity: 567  
Quantity Unit: P  
Additional Code 1: Not reported  
Additional Code 2: Not reported  
Additional Code 3: Not reported  
Additional Code 4: Not reported  
Additional Code 5: Not reported

Shipment Date: 4/14/2020  
Creation Date: 6/2/2020  
Receipt Date: 5/13/2020  
Manifest ID: 013213669FLE  
Trans EPA ID: MAD039322250  
Trans Name: Clean Harbors Environmental Services, Inc.  
Trans 2 EPA ID: CAR000187922  
Trans 2 Name: Rust and Sons Trucking Inc  
TSDf EPA ID: ARD069748192  
Trans Name: Clean Harbors El Dorado LLC  
TSDf Alt EPA ID: Not reported  
TSDf Alt Name: Not reported  
Waste Code Description: 331,343 - Not reported  
RCRA Code: D001,D005,D006,  
Meth Code: H040 - Incineration--Thermal Destruction Other Than Use As A Fuel  
Quantity Tons: 0.0195  
Waste Quantity: 39  
Quantity Unit: P  
Additional Code 1: Not reported  
Additional Code 2: Not reported  
Additional Code 3: Not reported  
Additional Code 4: Not reported  
Additional Code 5: Not reported

Shipment Date: 4/14/2020  
Creation Date: 6/2/2020  
Receipt Date: 5/13/2020  
Manifest ID: 013213669FLE  
Trans EPA ID: MAD039322250  
Trans Name: Clean Harbors Environmental Services, Inc.  
Trans 2 EPA ID: CAR000187922  
Trans 2 Name: Rust and Sons Trucking Inc  
TSDf EPA ID: ARD069748192

Map ID  
Direction  
Distance  
Elevation

MAP FINDINGS

Site

Database(s)

EDR ID Number  
EPA ID Number

**FERGUSON PERRIS DISTRIBUTION CENTER #688 (Continued)**

**S125544192**

Trans Name: Clean Harbors El Dorado LLC  
TSDf Alt EPA ID: Not reported  
TSDf Alt Name: Not reported  
Waste Code Description: 331 - Off-specification, aged, or surplus organics  
RCRA Code: D001,D018,U002,  
Meth Code: H040 - Incineration--Thermal Destruction Other Than Use As A Fuel  
Quantity Tons: 0.0445  
Waste Quantity: 89  
Quantity Unit: P  
Additional Code 1: Not reported  
Additional Code 2: Not reported  
Additional Code 3: Not reported  
Additional Code 4: Not reported  
Additional Code 5: Not reported

Shipment Date: 4/14/2020  
Creation Date: 6/2/2020  
Receipt Date: 5/13/2020  
Manifest ID: 013213669FLE  
Trans EPA ID: MAD039322250  
Trans Name: Clean Harbors Environmental Services, Inc.  
Trans 2 EPA ID: CAR000187922  
Trans 2 Name: Rust and Sons Trucking Inc  
TSDf EPA ID: ARD069748192  
Trans Name: Clean Harbors El Dorado LLC  
TSDf Alt EPA ID: Not reported  
TSDf Alt Name: Not reported  
Waste Code Description: 791 - Liquids with pH < 2 792 Liquids with pH < 2 with metals  
RCRA Code: D002  
Meth Code: H040 - Incineration--Thermal Destruction Other Than Use As A Fuel  
Quantity Tons: 0.0785  
Waste Quantity: 157  
Quantity Unit: P  
Additional Code 1: Not reported  
Additional Code 2: Not reported  
Additional Code 3: Not reported  
Additional Code 4: Not reported  
Additional Code 5: Not reported

Shipment Date: 4/14/2020  
Creation Date: 6/2/2020  
Receipt Date: 5/13/2020  
Manifest ID: 013213669FLE  
Trans EPA ID: MAD039322250  
Trans Name: Clean Harbors Environmental Services, Inc.  
Trans 2 EPA ID: CAR000187922  
Trans 2 Name: Rust and Sons Trucking Inc  
TSDf EPA ID: ARD069748192  
Trans Name: Clean Harbors El Dorado LLC  
TSDf Alt EPA ID: Not reported  
TSDf Alt Name: Not reported  
Waste Code Description: 331 - Off-specification, aged, or surplus organics  
RCRA Code: Not reported  
Meth Code: H040 - Incineration--Thermal Destruction Other Than Use As A Fuel  
Quantity Tons: 0.102  
Waste Quantity: 204  
Quantity Unit: P

Map ID  
Direction  
Distance  
Elevation

MAP FINDINGS

Site

Database(s)

EDR ID Number  
EPA ID Number

**FERGUSON PERRIS DISTRIBUTION CENTER #688 (Continued)**

**S125544192**

Additional Code 1:	Not reported
Additional Code 2:	Not reported
Additional Code 3:	Not reported
Additional Code 4:	Not reported
Additional Code 5:	Not reported
Shipment Date:	11/19/2020
Creation Date:	12/21/2020
Receipt Date:	12/1/2020
Manifest ID:	014741273FLE
Trans EPA ID:	MAD039322250
Trans Name:	Clean Harbors Environmental Services, Inc.
Trans 2 EPA ID:	MAD039322250
Trans 2 Name:	Clean Harbors Environmental Services, Inc.
TSDf EPA ID:	CAD044429835
Trans Name:	Clean Harbors Wilmington LLC
TSDf Alt EPA ID:	Not reported
TSDf Alt Name:	Not reported
Waste Code Description:	792 - Not reported
RCRA Code:	D002,D008
Meth Code:	H141 - Storage, Bulking, And/Or Transfer Off Site--No Treatment/Reovery (H010-H129) Or (H131-H135)
Quantity Tons:	0.0445
Waste Quantity:	89
Quantity Unit:	P
Additional Code 1:	Not reported
Additional Code 2:	Not reported
Additional Code 3:	Not reported
Additional Code 4:	Not reported
Additional Code 5:	Not reported
Shipment Date:	11/19/2020
Creation Date:	12/21/2020
Receipt Date:	12/1/2020
Manifest ID:	014741273FLE
Trans EPA ID:	MAD039322250
Trans Name:	Clean Harbors Environmental Services, Inc.
Trans 2 EPA ID:	MAD039322250
Trans 2 Name:	Clean Harbors Environmental Services, Inc.
TSDf EPA ID:	CAD044429835
Trans Name:	Clean Harbors Wilmington LLC
TSDf Alt EPA ID:	Not reported
TSDf Alt Name:	Not reported
Waste Code Description:	181 - Other inorganic solid waste Organics
RCRA Code:	D009
Meth Code:	H141 - Storage, Bulking, And/Or Transfer Off Site--No Treatment/Reovery (H010-H129) Or (H131-H135)
Quantity Tons:	0.0115
Waste Quantity:	23
Quantity Unit:	P
Additional Code 1:	Not reported
Additional Code 2:	Not reported
Additional Code 3:	Not reported
Additional Code 4:	Not reported
Additional Code 5:	Not reported
Shipment Date:	11/19/2020

Map ID  
Direction  
Distance  
Elevation

MAP FINDINGS

Site

Database(s)

EDR ID Number  
EPA ID Number

**FERGUSON PERRIS DISTRIBUTION CENTER #688 (Continued)**

**S125544192**

Creation Date: 12/30/2020  
Receipt Date: 12/10/2020  
Manifest ID: 014741271FLE  
Trans EPA ID: MAD039322250  
Trans Name: Clean Harbors Environmental Services, Inc.  
Trans 2 EPA ID: MAD039322250  
Trans 2 Name: Clean Harbors Environmental Services, Inc.  
TSDf EPA ID: UTD981552177  
Trans Name: Clean Harbors Aragonite LLC  
TSDf Alt EPA ID: Not reported  
TSDf Alt Name: Not reported  
Waste Code Description: 331 - Off-specification, aged, or surplus organics  
RCRA Code: D001,D002  
Meth Code: H040 - Incineration--Thermal Destruction Other Than Use As A Fuel  
Quantity Tons: 0.078  
Waste Quantity: 156  
Quantity Unit: P  
Additional Code 1: Not reported  
Additional Code 2: Not reported  
Additional Code 3: Not reported  
Additional Code 4: Not reported  
Additional Code 5: Not reported

Additional Info:

Year: 2020  
Gen EPA ID: CAL000447611

Shipment Date: 4/14/2020  
Creation Date: 6/2/2020  
Receipt Date: 5/13/2020  
Manifest ID: 013213669FLE  
Trans EPA ID: MAD039322250  
Trans Name: Clean Harbors Environmental Services, Inc.  
Trans 2 EPA ID: CAR000187922  
Trans 2 Name: Rust and Sons Trucking Inc  
TSDf EPA ID: ARD069748192  
Trans Name: Clean Harbors EI Dorado LLC  
TSDf Alt EPA ID: Not reported  
TSDf Alt Name: Not reported  
Waste Code Description: 122 - Alkaline solution without metals (pH > 12.5)  
RCRA Code: D002  
Meth Code: H040 - Incineration--Thermal Destruction Other Than Use As A Fuel  
Quantity Tons: 0.0945  
Waste Quantity: 189  
Quantity Unit: P  
Additional Code 1: Not reported  
Additional Code 2: Not reported  
Additional Code 3: Not reported  
Additional Code 4: Not reported  
Additional Code 5: Not reported

Shipment Date: 4/14/2020  
Creation Date: 6/2/2020  
Receipt Date: 5/13/2020  
Manifest ID: 013213669FLE  
Trans EPA ID: MAD039322250  
Trans Name: Clean Harbors Environmental Services, Inc.

Map ID  
Direction  
Distance  
Elevation

MAP FINDINGS

Site

Database(s)

EDR ID Number  
EPA ID Number

**FERGUSON PERRIS DISTRIBUTION CENTER #688 (Continued)**

**S125544192**

Trans 2 EPA ID: CAR000187922  
Trans 2 Name: Rust and Sons Trucking Inc  
TSDf EPA ID: ARD069748192  
Trans Name: Clean Harbors El Dorado LLC  
TSDf Alt EPA ID: Not reported  
TSDf Alt Name: Not reported  
Waste Code Description: 122 - Alkaline solution without metals (pH > 12.5)  
RCRA Code: D002  
Meth Code: H040 - Incineration--Thermal Destruction Other Than Use As A Fuel  
Quantity Tons: 0.0225  
Waste Quantity: 45  
Quantity Unit: P  
Additional Code 1: Not reported  
Additional Code 2: Not reported  
Additional Code 3: Not reported  
Additional Code 4: Not reported  
Additional Code 5: Not reported

Shipment Date: 4/14/2020  
Creation Date: 6/2/2020  
Receipt Date: 5/13/2020  
Manifest ID: 013213669FLE  
Trans EPA ID: MAD039322250  
Trans Name: Clean Harbors Environmental Services, Inc.  
Trans 2 EPA ID: CAR000187922  
Trans 2 Name: Rust and Sons Trucking Inc  
TSDf EPA ID: ARD069748192  
Trans Name: Clean Harbors El Dorado LLC  
TSDf Alt EPA ID: Not reported  
TSDf Alt Name: Not reported  
Waste Code Description: 122 - Alkaline solution without metals (pH > 12.5)  
RCRA Code: D002  
Meth Code: H040 - Incineration--Thermal Destruction Other Than Use As A Fuel  
Quantity Tons: 0.2835  
Waste Quantity: 567  
Quantity Unit: P  
Additional Code 1: Not reported  
Additional Code 2: Not reported  
Additional Code 3: Not reported  
Additional Code 4: Not reported  
Additional Code 5: Not reported

Shipment Date: 4/14/2020  
Creation Date: 6/2/2020  
Receipt Date: 5/13/2020  
Manifest ID: 013213669FLE  
Trans EPA ID: MAD039322250  
Trans Name: Clean Harbors Environmental Services, Inc.  
Trans 2 EPA ID: CAR000187922  
Trans 2 Name: Rust and Sons Trucking Inc  
TSDf EPA ID: ARD069748192  
Trans Name: Clean Harbors El Dorado LLC  
TSDf Alt EPA ID: Not reported  
TSDf Alt Name: Not reported  
Waste Code Description: 331,343 - Not reported  
RCRA Code: D001,D005,D006,  
Meth Code: H040 - Incineration--Thermal Destruction Other Than Use As A Fuel

Map ID  
Direction  
Distance  
Elevation

MAP FINDINGS

Site

Database(s)

EDR ID Number  
EPA ID Number

**FERGUSON PERRIS DISTRIBUTION CENTER #688 (Continued)**

**S125544192**

Quantity Tons:	0.0195
Waste Quantity:	39
Quantity Unit:	P
Additional Code 1:	Not reported
Additional Code 2:	Not reported
Additional Code 3:	Not reported
Additional Code 4:	Not reported
Additional Code 5:	Not reported
Shipment Date:	4/14/2020
Creation Date:	6/2/2020
Receipt Date:	5/13/2020
Manifest ID:	013213669FLE
Trans EPA ID:	MAD039322250
Trans Name:	Clean Harbors Environmental Services, Inc.
Trans 2 EPA ID:	CAR000187922
Trans 2 Name:	Rust and Sons Trucking Inc
TSDf EPA ID:	ARD069748192
Trans Name:	Clean Harbors EI Dorado LLC
TSDf Alt EPA ID:	Not reported
TSDf Alt Name:	Not reported
Waste Code Description:	331 - Off-specification, aged, or surplus organics
RCRA Code:	D001,D018,U002,
Meth Code:	H040 - Incineration--Thermal Destruction Other Than Use As A Fuel
Quantity Tons:	0.0445
Waste Quantity:	89
Quantity Unit:	P
Additional Code 1:	Not reported
Additional Code 2:	Not reported
Additional Code 3:	Not reported
Additional Code 4:	Not reported
Additional Code 5:	Not reported
Shipment Date:	4/14/2020
Creation Date:	6/2/2020
Receipt Date:	5/13/2020
Manifest ID:	013213669FLE
Trans EPA ID:	MAD039322250
Trans Name:	Clean Harbors Environmental Services, Inc.
Trans 2 EPA ID:	CAR000187922
Trans 2 Name:	Rust and Sons Trucking Inc
TSDf EPA ID:	ARD069748192
Trans Name:	Clean Harbors EI Dorado LLC
TSDf Alt EPA ID:	Not reported
TSDf Alt Name:	Not reported
Waste Code Description:	791 - Liquids with pH < 2 792 Liquids with pH < 2 with metals
RCRA Code:	D002
Meth Code:	H040 - Incineration--Thermal Destruction Other Than Use As A Fuel
Quantity Tons:	0.0785
Waste Quantity:	157
Quantity Unit:	P
Additional Code 1:	Not reported
Additional Code 2:	Not reported
Additional Code 3:	Not reported
Additional Code 4:	Not reported
Additional Code 5:	Not reported

Map ID  
Direction  
Distance  
Elevation

MAP FINDINGS

Site

Database(s)

EDR ID Number  
EPA ID Number

**FERGUSON PERRIS DISTRIBUTION CENTER #688 (Continued)**

**S125544192**

Shipment Date: 4/14/2020  
Creation Date: 6/2/2020  
Receipt Date: 5/13/2020  
Manifest ID: 013213669FLE  
Trans EPA ID: MAD039322250  
Trans Name: Clean Harbors Environmental Services, Inc.  
Trans 2 EPA ID: CAR000187922  
Trans 2 Name: Rust and Sons Trucking Inc  
TSDf EPA ID: ARD069748192  
Trans Name: Clean Harbors El Dorado LLC  
TSDf Alt EPA ID: Not reported  
TSDf Alt Name: Not reported  
Waste Code Description: 331 - Off-specification, aged, or surplus organics  
RCRA Code: Not reported  
Meth Code: H040 - Incineration--Thermal Destruction Other Than Use As A Fuel  
Quantity Tons: 0.102  
Waste Quantity: 204  
Quantity Unit: P  
Additional Code 1: Not reported  
Additional Code 2: Not reported  
Additional Code 3: Not reported  
Additional Code 4: Not reported  
Additional Code 5: Not reported

Shipment Date: 11/19/2020  
Creation Date: 12/21/2020  
Receipt Date: 12/1/2020  
Manifest ID: 014741273FLE  
Trans EPA ID: MAD039322250  
Trans Name: Clean Harbors Environmental Services, Inc.  
Trans 2 EPA ID: MAD039322250  
Trans 2 Name: Clean Harbors Environmental Services, Inc.  
TSDf EPA ID: CAD044429835  
Trans Name: Clean Harbors Wilmington LLC  
TSDf Alt EPA ID: Not reported  
TSDf Alt Name: Not reported  
Waste Code Description: 792 - Not reported  
RCRA Code: D002,D008  
Meth Code: H141 - Storage, Bulking, And/Or Transfer Off Site--No Treatment/Reovery (H010-H129) Or (H131-H135)  
Quantity Tons: 0.0445  
Waste Quantity: 89  
Quantity Unit: P  
Additional Code 1: Not reported  
Additional Code 2: Not reported  
Additional Code 3: Not reported  
Additional Code 4: Not reported  
Additional Code 5: Not reported

Shipment Date: 11/19/2020  
Creation Date: 12/21/2020  
Receipt Date: 12/1/2020  
Manifest ID: 014741273FLE  
Trans EPA ID: MAD039322250  
Trans Name: Clean Harbors Environmental Services, Inc.  
Trans 2 EPA ID: MAD039322250  
Trans 2 Name: Clean Harbors Environmental Services, Inc.

Map ID  
Direction  
Distance  
Elevation

MAP FINDINGS

Site

Database(s)

EDR ID Number  
EPA ID Number

**FERGUSON PERRIS DISTRIBUTION CENTER #688 (Continued)**

**S125544192**

TSDF EPA ID: CAD044429835  
Trans Name: Clean Harbors Wilmington LLC  
TSDF Alt EPA ID: Not reported  
TSDF Alt Name: Not reported  
Waste Code Description: 181 - Other inorganic solid waste Organics  
RCRA Code: D009  
Meth Code: H141 - Storage, Bulking, And/Or Transfer Off Site--No Treatment/Reovery (H010-H129) Or (H131-H135)  
  
Quantity Tons: 0.0115  
Waste Quantity: 23  
Quantity Unit: P  
Additional Code 1: Not reported  
Additional Code 2: Not reported  
Additional Code 3: Not reported  
Additional Code 4: Not reported  
Additional Code 5: Not reported  
  
Shipment Date: 11/19/2020  
Creation Date: 12/30/2020  
Receipt Date: 12/10/2020  
Manifest ID: 014741271FLE  
Trans EPA ID: MAD039322250  
Trans Name: Clean Harbors Environmental Services, Inc.  
Trans 2 EPA ID: MAD039322250  
Trans 2 Name: Clean Harbors Environmental Services, Inc.  
TSDF EPA ID: UTD981552177  
Trans Name: Clean Harbors Aragonite LLC  
TSDF Alt EPA ID: Not reported  
TSDF Alt Name: Not reported  
Waste Code Description: 331 - Off-specification, aged, or surplus organics  
RCRA Code: D001,D002  
Meth Code: H040 - Incineration--Thermal Destruction Other Than Use As A Fuel  
Quantity Tons: 0.078  
Waste Quantity: 156  
Quantity Unit: P  
Additional Code 1: Not reported  
Additional Code 2: Not reported  
Additional Code 3: Not reported  
Additional Code 4: Not reported  
Additional Code 5: Not reported

**Detail Two:**

Year: 2020  
EM Manifest ID: a2ea09e2-5c71-452e-b664-fd1e64932d51  
Shipment Date: 4/14/2020  
Receipt Date: 5/13/2020  
Manifest Number: 013213669FLE  
Generator EPA ID: CAL000447611  
Name: FERGUSON DISTRIBUTION CENTER #688  
Address: 4100 N. WEBSTER AVENUE  
Address 2: Not reported  
City: PERRIS  
Zip: 92571  
Telephone: 800-483-3718  
Contact: Store Manager  
Contact Telephone: 951-436-4138  
Transporter 1 EPA ID: MAD039322250

Map ID  
Direction  
Distance  
Elevation

MAP FINDINGS

Site

Database(s)

EDR ID Number  
EPA ID Number

**FERGUSON PERRIS DISTRIBUTION CENTER #688 (Continued)**

**S125544192**

Transporter 1 Emergency Number: Not reported  
Transporter 2 EPA ID: CAR000187922  
Transporter 2 Emergency Number: Not reported  
TSDF EPA ID: ARD069748192  
TSDF Name: Clean Harbors El Dorado LLC  
TSDF Address 1: 309 American Circle  
TSDF Address 2: Not reported  
TSDF City: El Dorado  
TSDF Zip: 71730  
TSDF Telephone: 800-483-3718

Federal:

Year: 2020  
EM Manifest ID: a2ea09e2-5c71-452e-b664-fd1e64932d51  
Generator EPA ID: CAL000447611  
Shipment Date: 2020-04-14  
Manifest Number: 013213669FLE  
Line Number: 1  
Method Code: H040  
Quantity Tons: 0.01950  
Quantity Waste: 39.000000  
Quantity Unit: P  
Number of Containers: 1  
Type of Container: Fiberboard or plastic drums, barrels, kegs  
Quantity Type: Pounds  
Federal Code: D001

Year: 2020  
EM Manifest ID: a2ea09e2-5c71-452e-b664-fd1e64932d51  
Generator EPA ID: CAL000447611  
Shipment Date: 2020-04-14  
Manifest Number: 013213669FLE  
Line Number: 1  
Method Code: H040  
Quantity Tons: 0.01950  
Quantity Waste: 39.000000  
Quantity Unit: P  
Number of Containers: 1  
Type of Container: Fiberboard or plastic drums, barrels, kegs  
Quantity Type: Pounds  
Federal Code: D005

Year: 2020  
EM Manifest ID: a2ea09e2-5c71-452e-b664-fd1e64932d51  
Generator EPA ID: CAL000447611  
Shipment Date: 2020-04-14  
Manifest Number: 013213669FLE  
Line Number: 1  
Method Code: H040  
Quantity Tons: 0.01950  
Quantity Waste: 39.000000  
Quantity Unit: P  
Number of Containers: 1  
Type of Container: Fiberboard or plastic drums, barrels, kegs  
Quantity Type: Pounds  
Federal Code: D006

Year: 2020

Map ID  
Direction  
Distance  
Elevation

MAP FINDINGS

Site

Database(s)

EDR ID Number  
EPA ID Number

**FERGUSON PERRIS DISTRIBUTION CENTER #688 (Continued)**

**S125544192**

EM Manifest ID: a2ea09e2-5c71-452e-b664-fd1e64932d51  
Generator EPA ID: CAL000447611  
Shipment Date: 2020-04-14  
Manifest Number: 013213669FLE  
Line Number: 1  
Method Code: H040  
Quantity Tons: 0.01950  
Quantity Waste: 39.000000  
Quantity Unit: P  
Number of Containers: 1  
Type of Container: Fiberboard or plastic drums, barrels, kegs  
Quantity Type: Pounds  
Federal Code: D007

Year: 2020  
EM Manifest ID: a2ea09e2-5c71-452e-b664-fd1e64932d51  
Generator EPA ID: CAL000447611  
Shipment Date: 2020-04-14  
Manifest Number: 013213669FLE  
Line Number: 1  
Method Code: H040  
Quantity Tons: 0.01950  
Quantity Waste: 39.000000  
Quantity Unit: P  
Number of Containers: 1  
Type of Container: Fiberboard or plastic drums, barrels, kegs  
Quantity Type: Pounds  
Federal Code: D008

Year: 2020  
EM Manifest ID: a2ea09e2-5c71-452e-b664-fd1e64932d51  
Generator EPA ID: CAL000447611  
Shipment Date: 2020-04-14  
Manifest Number: 013213669FLE  
Line Number: 1  
Method Code: H040  
Quantity Tons: 0.01950  
Quantity Waste: 39.000000  
Quantity Unit: P  
Number of Containers: 1  
Type of Container: Fiberboard or plastic drums, barrels, kegs  
Quantity Type: Pounds  
Federal Code: D035

Year: 2020  
EM Manifest ID: a2ea09e2-5c71-452e-b664-fd1e64932d51  
Generator EPA ID: CAL000447611  
Shipment Date: 2020-04-14  
Manifest Number: 013213669FLE  
Line Number: 1  
Method Code: H040  
Quantity Tons: 0.01950  
Quantity Waste: 39.000000  
Quantity Unit: P  
Number of Containers: 1  
Type of Container: Fiberboard or plastic drums, barrels, kegs  
Quantity Type: Pounds

Map ID  
Direction  
Distance  
Elevation

MAP FINDINGS

Site

Database(s)

EDR ID Number  
EPA ID Number

**FERGUSON PERRIS DISTRIBUTION CENTER #688 (Continued)**

**S125544192**

Federal Code:	D039
Year:	2020
EM Manifest ID:	a2ea09e2-5c71-452e-b664-fd1e64932d51
Generator EPA ID:	CAL000447611
Shipment Date:	2020-04-14
Manifest Number:	013213669FLE
Line Number:	1
Method Code:	H040
Quantity Tons:	0.01950
Quantity Waste:	39.000000
Quantity Unit:	P
Number of Containers:	1
Type of Container:	Fiberboard or plastic drums, barrels, kegs
Quantity Type:	Pounds
Federal Code:	D040
Year:	2020
EM Manifest ID:	a2ea09e2-5c71-452e-b664-fd1e64932d51
Generator EPA ID:	CAL000447611
Shipment Date:	2020-04-14
Manifest Number:	013213669FLE
Line Number:	2
Method Code:	H040
Quantity Tons:	0.04450
Quantity Waste:	89.000000
Quantity Unit:	P
Number of Containers:	1
Type of Container:	Fiberboard or plastic drums, barrels, kegs
Quantity Type:	Pounds
Federal Code:	D001
Year:	2020
EM Manifest ID:	a2ea09e2-5c71-452e-b664-fd1e64932d51
Generator EPA ID:	CAL000447611
Shipment Date:	2020-04-14
Manifest Number:	013213669FLE
Line Number:	2
Method Code:	H040
Quantity Tons:	0.04450
Quantity Waste:	89.000000
Quantity Unit:	P
Number of Containers:	1
Type of Container:	Fiberboard or plastic drums, barrels, kegs
Quantity Type:	Pounds
Federal Code:	D018
Year:	2020
EM Manifest ID:	a2ea09e2-5c71-452e-b664-fd1e64932d51
Generator EPA ID:	CAL000447611
Shipment Date:	2020-04-14
Manifest Number:	013213669FLE
Line Number:	2
Method Code:	H040
Quantity Tons:	0.04450
Quantity Waste:	89.000000
Quantity Unit:	P

Map ID  
Direction  
Distance  
Elevation

MAP FINDINGS

Site

Database(s)

EDR ID Number  
EPA ID Number

**FERGUSON PERRIS DISTRIBUTION CENTER #688 (Continued)**

**S125544192**

Number of Containers: 1  
Type of Container: Fiberboard or plastic drums, barrels, kegs  
Quantity Type: Pounds  
Federal Code: U002

Year: 2020  
EM Manifest ID: a2ea09e2-5c71-452e-b664-fd1e64932d51  
Generator EPA ID: CAL000447611  
Shipment Date: 2020-04-14  
Manifest Number: 013213669FLE  
Line Number: 2  
Method Code: H040  
Quantity Tons: 0.04450  
Quantity Waste: 89.000000  
Quantity Unit: P  
Number of Containers: 1  
Type of Container: Fiberboard or plastic drums, barrels, kegs  
Quantity Type: Pounds  
Federal Code: U154

Year: 2020  
EM Manifest ID: a2ea09e2-5c71-452e-b664-fd1e64932d51  
Generator EPA ID: CAL000447611  
Shipment Date: 2020-04-14  
Manifest Number: 013213669FLE  
Line Number: 2  
Method Code: H040  
Quantity Tons: 0.04450  
Quantity Waste: 89.000000  
Quantity Unit: P  
Number of Containers: 1  
Type of Container: Fiberboard or plastic drums, barrels, kegs  
Quantity Type: Pounds  
Federal Code: U159

Year: 2020  
EM Manifest ID: a2ea09e2-5c71-452e-b664-fd1e64932d51  
Generator EPA ID: CAL000447611  
Shipment Date: 2020-04-14  
Manifest Number: 013213669FLE  
Line Number: 3  
Method Code: H040  
Quantity Tons: 0.09450  
Quantity Waste: 189.000000  
Quantity Unit: P  
Number of Containers: 1  
Type of Container: Fiberboard or plastic drums, barrels, kegs  
Quantity Type: Pounds  
Federal Code: D002

Year: 2020  
EM Manifest ID: a2ea09e2-5c71-452e-b664-fd1e64932d51  
Generator EPA ID: CAL000447611  
Shipment Date: 2020-04-14  
Manifest Number: 013213669FLE  
Line Number: 4  
Method Code: H040

Map ID  
Direction  
Distance  
Elevation

MAP FINDINGS

Site

Database(s)

EDR ID Number  
EPA ID Number

**FERGUSON PERRIS DISTRIBUTION CENTER #688 (Continued)**

**S125544192**

Quantity Tons: 0.28350  
Quantity Waste: 567.000000  
Quantity Unit: P  
Number of Containers: 3  
Type of Container: Fiberboard or plastic drums, barrels, kegs  
Quantity Type: Pounds  
Federal Code: D002

Year: 2020  
EM Manifest ID: a2ea09e2-5c71-452e-b664-fd1e64932d51  
Generator EPA ID: CAL000447611  
Shipment Date: 2020-04-14  
Manifest Number: 013213669FLE  
Line Number: 5  
Method Code: H040  
Quantity Tons: 0.02250  
Quantity Waste: 45.000000  
Quantity Unit: P  
Number of Containers: 1  
Type of Container: Fiberboard or plastic drums, barrels, kegs  
Quantity Type: Pounds  
Federal Code: D002

Year: 2020  
EM Manifest ID: a2ea09e2-5c71-452e-b664-fd1e64932d51  
Generator EPA ID: CAL000447611  
Shipment Date: 2020-04-14  
Manifest Number: 013213669FLE  
Line Number: 6  
Method Code: H040  
Quantity Tons: 0.07850  
Quantity Waste: 157.000000  
Quantity Unit: P  
Number of Containers: 1  
Type of Container: Fiberboard or plastic drums, barrels, kegs  
Quantity Type: Pounds  
Federal Code: D002

State:  
Year: 2020  
EM Manifest ID: a2ea09e2-5c71-452e-b664-fd1e64932d51  
Generator EPA ID: CAL000447611  
Shipment Date: 2020-04-14  
Manifest Number: 013213669FLE  
Line Number: 1  
Method Code: H040  
Quantity Tons: 0.01950  
Quantity Waste: 39.000000  
Quantity Unit: P  
Number of Containers: 1  
Type of Container: Fiberboard or plastic drums, barrels, kegs  
Quantity Type: Pounds  
State Code: 331

Year: 2020  
EM Manifest ID: a2ea09e2-5c71-452e-b664-fd1e64932d51  
Generator EPA ID: CAL000447611

Map ID  
Direction  
Distance  
Elevation

MAP FINDINGS

Site

Database(s)

EDR ID Number  
EPA ID Number

**FERGUSON PERRIS DISTRIBUTION CENTER #688 (Continued)**

**S125544192**

Shipment Date: 2020-04-14  
Manifest Number: 013213669FLE  
Line Number: 1  
Method Code: H040  
Quantity Tons: 0.01950  
Quantity Waste: 39.000000  
Quantity Unit: P  
Number of Containers: 1  
Type of Container: Fiberboard or plastic drums, barrels, kegs  
Quantity Type: Pounds  
State Code: 343

Year: 2020  
EM Manifest ID: a2ea09e2-5c71-452e-b664-fd1e64932d51  
Generator EPA ID: CAL000447611  
Shipment Date: 2020-04-14  
Manifest Number: 013213669FLE  
Line Number: 2  
Method Code: H040  
Quantity Tons: 0.04450  
Quantity Waste: 89.000000  
Quantity Unit: P  
Number of Containers: 1  
Type of Container: Fiberboard or plastic drums, barrels, kegs  
Quantity Type: Pounds  
State Code: 331

Year: 2020  
EM Manifest ID: a2ea09e2-5c71-452e-b664-fd1e64932d51  
Generator EPA ID: CAL000447611  
Shipment Date: 2020-04-14  
Manifest Number: 013213669FLE  
Line Number: 3  
Method Code: H040  
Quantity Tons: 0.09450  
Quantity Waste: 189.000000  
Quantity Unit: P  
Number of Containers: 1  
Type of Container: Fiberboard or plastic drums, barrels, kegs  
Quantity Type: Pounds  
State Code: 122

Year: 2020  
EM Manifest ID: a2ea09e2-5c71-452e-b664-fd1e64932d51  
Generator EPA ID: CAL000447611  
Shipment Date: 2020-04-14  
Manifest Number: 013213669FLE  
Line Number: 4  
Method Code: H040  
Quantity Tons: 0.28350  
Quantity Waste: 567.000000  
Quantity Unit: P  
Number of Containers: 3  
Type of Container: Fiberboard or plastic drums, barrels, kegs  
Quantity Type: Pounds  
State Code: 122

Map ID  
Direction  
Distance  
Elevation

MAP FINDINGS

Site

Database(s)

EDR ID Number  
EPA ID Number

**FERGUSON PERRIS DISTRIBUTION CENTER #688 (Continued)**

**S125544192**

Year: 2020  
EM Manifest ID: a2ea09e2-5c71-452e-b664-fd1e64932d51  
Generator EPA ID: CAL000447611  
Shipment Date: 2020-04-14  
Manifest Number: 013213669FLE  
Line Number: 5  
Method Code: H040  
Quantity Tons: 0.02250  
Quantity Waste: 45.000000  
Quantity Unit: P  
Number of Containers: 1  
Type of Container: Fiberboard or plastic drums, barrels, kegs  
Quantity Type: Pounds  
State Code: 122

Year: 2020  
EM Manifest ID: a2ea09e2-5c71-452e-b664-fd1e64932d51  
Generator EPA ID: CAL000447611  
Shipment Date: 2020-04-14  
Manifest Number: 013213669FLE  
Line Number: 6  
Method Code: H040  
Quantity Tons: 0.07850  
Quantity Waste: 157.000000  
Quantity Unit: P  
Number of Containers: 1  
Type of Container: Fiberboard or plastic drums, barrels, kegs  
Quantity Type: Pounds  
State Code: 791

Year: 2020  
EM Manifest ID: a2ea09e2-5c71-452e-b664-fd1e64932d51  
Generator EPA ID: CAL000447611  
Shipment Date: 2020-04-14  
Manifest Number: 013213669FLE  
Line Number: 7  
Method Code: H040  
Quantity Tons: 0.10200  
Quantity Waste: 204.000000  
Quantity Unit: P  
Number of Containers: 1  
Type of Container: Fiberboard or plastic drums, barrels, kegs  
Quantity Type: Pounds  
State Code: 331

Year: 2020  
EM Manifest ID: 2b1f7563-e4f2-42ab-8333-807a2466a985  
Shipment Date: 11/19/2020  
Receipt Date: 12/10/2020  
Manifest Number: 014741271FLE  
Generator EPA ID: CAL000447611  
Name: FERGUSON DISTRIBUTION CENTER #688  
Address: 4100 N. WEBSTER AVENUE  
Address 2: Not reported  
City: PERRIS  
Zip: 92571

Map ID  
Direction  
Distance  
Elevation

MAP FINDINGS

Site

Database(s)

EDR ID Number  
EPA ID Number

**FERGUSON PERRIS DISTRIBUTION CENTER #688 (Continued)**

**S125544192**

Telephone: 800-483-3718  
Contact: Store Manager  
Contact Telephone: 951-436-4138  
Transporter 1 EPA ID: MAD039322250  
Transporter 1 Emergency Number: Not reported  
Transporter 2 EPA ID: MAD039322250  
Transporter 2 Emergency Number: Not reported  
TSDF EPA ID: UTD981552177  
TSDF Name: Clean Harbors Aragonite LLC  
TSDF Address 1: 11600 North Aptus Road  
TSDF Address 2: Not reported  
TSDF City: Grantsville  
TSDF Zip: 84029  
TSDF Telephone: 800-483-3718

**Federal:**

Year: 2020  
EM Manifest ID: 2b1f7563-e4f2-42ab-8333-807a2466a985  
Generator EPA ID: CAL000447611  
Shipment Date: 2020-11-19  
Manifest Number: 014741271FLE  
Line Number: 2  
Method Code: H040  
Quantity Tons: 0.09450  
Quantity Waste: 189.000000  
Quantity Unit: P  
Number of Containers: 1  
Type of Container: Fiberboard or plastic drums, barrels, kegs  
Quantity Type: Pounds  
Federal Code: D001

Year: 2020  
EM Manifest ID: 2b1f7563-e4f2-42ab-8333-807a2466a985  
Generator EPA ID: CAL000447611  
Shipment Date: 2020-11-19  
Manifest Number: 014741271FLE  
Line Number: 3  
Method Code: H040  
Quantity Tons: 0.07800  
Quantity Waste: 156.000000  
Quantity Unit: P  
Number of Containers: 1  
Type of Container: Fiberboard or plastic drums, barrels, kegs  
Quantity Type: Pounds  
Federal Code: D001

Year: 2020  
EM Manifest ID: 2b1f7563-e4f2-42ab-8333-807a2466a985  
Generator EPA ID: CAL000447611  
Shipment Date: 2020-11-19  
Manifest Number: 014741271FLE  
Line Number: 3  
Method Code: H040  
Quantity Tons: 0.07800  
Quantity Waste: 156.000000  
Quantity Unit: P  
Number of Containers: 1  
Type of Container: Fiberboard or plastic drums, barrels, kegs

Map ID  
Direction  
Distance  
Elevation

MAP FINDINGS

Site

Database(s)

EDR ID Number  
EPA ID Number

**FERGUSON PERRIS DISTRIBUTION CENTER #688 (Continued)**

**S125544192**

Quantity Type:	Pounds
Federal Code:	D002
Year:	2020
EM Manifest ID:	2b1f7563-e4f2-42ab-8333-807a2466a985
Generator EPA ID:	CAL000447611
Shipment Date:	2020-11-19
Manifest Number:	014741271FLE
Line Number:	4
Method Code:	H040
Quantity Tons:	0.02150
Quantity Waste:	43.000000
Quantity Unit:	P
Number of Containers:	1
Type of Container:	Fiberboard or plastic drums, barrels, kegs
Quantity Type:	Pounds
Federal Code:	D002
Year:	2020
EM Manifest ID:	2b1f7563-e4f2-42ab-8333-807a2466a985
Generator EPA ID:	CAL000447611
Shipment Date:	2020-11-19
Manifest Number:	014741271FLE
Line Number:	5
Method Code:	H040
Quantity Tons:	0.01600
Quantity Waste:	32.000000
Quantity Unit:	P
Number of Containers:	1
Type of Container:	Fiberboard or plastic drums, barrels, kegs
Quantity Type:	Pounds
Federal Code:	D002
State:	
Year:	2020
EM Manifest ID:	2b1f7563-e4f2-42ab-8333-807a2466a985
Generator EPA ID:	CAL000447611
Shipment Date:	2020-11-19
Manifest Number:	014741271FLE
Line Number:	1
Method Code:	H141
Quantity Tons:	0.00200
Quantity Waste:	4.000000
Quantity Unit:	P
Number of Containers:	1
Type of Container:	Fiberboard or plastic drums, barrels, kegs
Quantity Type:	Pounds
State Code:	331
Year:	2020
EM Manifest ID:	2b1f7563-e4f2-42ab-8333-807a2466a985
Generator EPA ID:	CAL000447611
Shipment Date:	2020-11-19
Manifest Number:	014741271FLE
Line Number:	2
Method Code:	H040
Quantity Tons:	0.09450

Map ID  
Direction  
Distance  
Elevation

MAP FINDINGS

Site

Database(s)

EDR ID Number  
EPA ID Number

**FERGUSON PERRIS DISTRIBUTION CENTER #688 (Continued)**

**S125544192**

Quantity Waste: 189.000000  
Quantity Unit: P  
Number of Containers: 1  
Type of Container: Fiberboard or plastic drums, barrels, kegs  
Quantity Type: Pounds  
State Code: 331

Year: 2020  
EM Manifest ID: 2b1f7563-e4f2-42ab-8333-807a2466a985  
Generator EPA ID: CAL000447611  
Shipment Date: 2020-11-19  
Manifest Number: 014741271FLE  
Line Number: 3  
Method Code: H040  
Quantity Tons: 0.07800  
Quantity Waste: 156.000000  
Quantity Unit: P  
Number of Containers: 1  
Type of Container: Fiberboard or plastic drums, barrels, kegs  
Quantity Type: Pounds  
State Code: 331

Year: 2020  
EM Manifest ID: 2b1f7563-e4f2-42ab-8333-807a2466a985  
Generator EPA ID: CAL000447611  
Shipment Date: 2020-11-19  
Manifest Number: 014741271FLE  
Line Number: 4  
Method Code: H040  
Quantity Tons: 0.02150  
Quantity Waste: 43.000000  
Quantity Unit: P  
Number of Containers: 1  
Type of Container: Fiberboard or plastic drums, barrels, kegs  
Quantity Type: Pounds  
State Code: 331

Year: 2020  
EM Manifest ID: 2b1f7563-e4f2-42ab-8333-807a2466a985  
Generator EPA ID: CAL000447611  
Shipment Date: 2020-11-19  
Manifest Number: 014741271FLE  
Line Number: 5  
Method Code: H040  
Quantity Tons: 0.01600  
Quantity Waste: 32.000000  
Quantity Unit: P  
Number of Containers: 1  
Type of Container: Fiberboard or plastic drums, barrels, kegs  
Quantity Type: Pounds  
State Code: 331

Year: 2020  
EM Manifest ID: 2b1f7563-e4f2-42ab-8333-807a2466a985  
Generator EPA ID: CAL000447611  
Shipment Date: 2020-11-19  
Manifest Number: 014741271FLE

Map ID  
Direction  
Distance  
Elevation

MAP FINDINGS

Site

Database(s)

EDR ID Number  
EPA ID Number

**FERGUSON PERRIS DISTRIBUTION CENTER #688 (Continued)**

**S125544192**

Line Number: 6  
Method Code: H040  
Quantity Tons: 0.52500  
Quantity Waste: 1050.000000  
Quantity Unit: P  
Number of Containers: 5  
Type of Container: Fiberboard or plastic drums, barrels, kegs  
Quantity Type: Pounds  
State Code: 331

Year: 2020  
EM Manifest ID: 719a9aed-99fa-4595-8902-e120c39fac91  
Shipment Date: 11/19/2020  
Receipt Date: 12/1/2020  
Manifest Number: 014741273FLE  
Generator EPA ID: CAL000447611  
Name: FERGUSON DISTRIBUTION CENTER #688  
Address: 4100 N. WEBSTER AVENUE  
Address 2: Not reported  
City: PERRIS  
Zip: 92571  
Telephone: 800-483-3718  
Contact: Store Manager  
Contact Telephone: 951-436-4138  
Transporter 1 EPA ID: MAD039322250  
Transporter 1 Emergency Number: Not reported  
Transporter 2 EPA ID: MAD039322250  
Transporter 2 Emergency Number: Not reported  
TSDf EPA ID: CAD044429835  
TSDf Name: Clean Harbors Wilmington LLC  
TSDf Address 1: 1737 East Denni Street  
TSDf Address 2: Not reported  
TSDf City: Wilmington  
TSDf Zip: 90744  
TSDf Telephone: 800-483-3718

**Federal:**

Year: 2020  
EM Manifest ID: 719a9aed-99fa-4595-8902-e120c39fac91  
Generator EPA ID: CAL000447611  
Shipment Date: 2020-11-19  
Manifest Number: 014741273FLE  
Line Number: 1  
Method Code: H141  
Quantity Tons: 0.04450  
Quantity Waste: 89.000000  
Quantity Unit: P  
Number of Containers: 1  
Type of Container: Fiberboard or plastic drums, barrels, kegs  
Quantity Type: Pounds  
Federal Code: D002

Year: 2020  
EM Manifest ID: 719a9aed-99fa-4595-8902-e120c39fac91  
Generator EPA ID: CAL000447611  
Shipment Date: 2020-11-19  
Manifest Number: 014741273FLE

Map ID  
Direction  
Distance  
Elevation

MAP FINDINGS

Site

Database(s)

EDR ID Number  
EPA ID Number

**FERGUSON PERRIS DISTRIBUTION CENTER #688 (Continued)**

**S125544192**

Line Number: 1  
Method Code: H141  
Quantity Tons: 0.04450  
Quantity Waste: 89.000000  
Quantity Unit: P  
Number of Containers: 1  
Type of Container: Fiberboard or plastic drums, barrels, kegs  
Quantity Type: Pounds  
Federal Code: D008

Year: 2020  
EM Manifest ID: 719a9aed-99fa-4595-8902-e120c39fac91  
Generator EPA ID: CAL000447611  
Shipment Date: 2020-11-19  
Manifest Number: 014741273FLE  
Line Number: 2  
Method Code: H141  
Quantity Tons: 0.01150  
Quantity Waste: 23.000000  
Quantity Unit: P  
Number of Containers: 1  
Type of Container: Fiber or plastic boxes, cartons, cases  
Quantity Type: Pounds  
Federal Code: D009

State:

Year: 2020  
EM Manifest ID: 719a9aed-99fa-4595-8902-e120c39fac91  
Generator EPA ID: CAL000447611  
Shipment Date: 2020-11-19  
Manifest Number: 014741273FLE  
Line Number: 1  
Method Code: H141  
Quantity Tons: 0.04450  
Quantity Waste: 89.000000  
Quantity Unit: P  
Number of Containers: 1  
Type of Container: Fiberboard or plastic drums, barrels, kegs  
Quantity Type: Pounds  
State Code: 792

Year: 2020  
EM Manifest ID: 719a9aed-99fa-4595-8902-e120c39fac91  
Generator EPA ID: CAL000447611  
Shipment Date: 2020-11-19  
Manifest Number: 014741273FLE  
Line Number: 2  
Method Code: H141  
Quantity Tons: 0.01150  
Quantity Waste: 23.000000  
Quantity Unit: P  
Number of Containers: 1  
Type of Container: Fiber or plastic boxes, cartons, cases  
Quantity Type: Pounds  
State Code: 181

Map ID  
Direction  
Distance  
Elevation

MAP FINDINGS

Site

Database(s)

EDR ID Number  
EPA ID Number

**FERGUSON PERRIS DISTRIBUTION CENTER #688 (Continued)**

**S125544192**

Year: 2020  
EM Manifest ID: 947486  
Shipment Date: 11/19/2019  
Receipt Date: 1/4/2020  
Manifest Number: 013213495FLE  
Generator EPA ID: CAL000447611  
Name: FERGUSON DISTRIBUTION CENTER #688  
Address: 4100 N. WEBSTER AVENUE  
Address 2: Not reported  
City: PERRIS  
Zip: 92571  
Telephone: 800-483-3718  
Contact: Store Manager  
Contact Telephone: 951-436-4138  
Transporter 1 EPA ID: MAD039322250  
Transporter 1 Emergency Number: Not reported  
Transporter 2 EPA ID: MOD095038998  
Transporter 2 Emergency Number: Not reported  
TSDF EPA ID: ARD069748192  
TSDF Name: Clean Harbors El Dorado LLC  
TSDF Address 1: 309 American Circle  
TSDF Address 2: Not reported  
TSDF City: El Dorado  
TSDF Zip: 71730  
TSDF Telephone: 800-483-3718

**Federal:**

Year: 2020  
EM Manifest ID: 947486  
Generator EPA ID: CAL000447611  
Shipment Date: 2019-11-19  
Manifest Number: 013213495FLE  
Line Number: 1  
Method Code: H040  
Quantity Tons: 0.01850  
Quantity Waste: 37.000000  
Quantity Unit: P  
Number of Containers: 1  
Type of Container: Fiberboard or plastic drums, barrels, kegs  
Quantity Type: Pounds  
Federal Code: D001

Year: 2020  
EM Manifest ID: 947486  
Generator EPA ID: CAL000447611  
Shipment Date: 2019-11-19  
Manifest Number: 013213495FLE  
Line Number: 1  
Method Code: H040  
Quantity Tons: 0.01850  
Quantity Waste: 37.000000  
Quantity Unit: P  
Number of Containers: 1  
Type of Container: Fiberboard or plastic drums, barrels, kegs  
Quantity Type: Pounds  
Federal Code: D005

Year: 2020

Map ID  
Direction  
Distance  
Elevation

MAP FINDINGS

Site

Database(s)

EDR ID Number  
EPA ID Number

**FERGUSON PERRIS DISTRIBUTION CENTER #688 (Continued)**

**S125544192**

EM Manifest ID: 947486  
Generator EPA ID: CAL000447611  
Shipment Date: 2019-11-19  
Manifest Number: 013213495FLE  
Line Number: 1  
Method Code: H040  
Quantity Tons: 0.01850  
Quantity Waste: 37.000000  
Quantity Unit: P  
Number of Containers: 1  
Type of Container: Fiberboard or plastic drums, barrels, kegs  
Quantity Type: Pounds  
Federal Code: D006

Year: 2020  
EM Manifest ID: 947486  
Generator EPA ID: CAL000447611  
Shipment Date: 2019-11-19  
Manifest Number: 013213495FLE  
Line Number: 1  
Method Code: H040  
Quantity Tons: 0.01850  
Quantity Waste: 37.000000  
Quantity Unit: P  
Number of Containers: 1  
Type of Container: Fiberboard or plastic drums, barrels, kegs  
Quantity Type: Pounds  
Federal Code: D007

Year: 2020  
EM Manifest ID: 947486  
Generator EPA ID: CAL000447611  
Shipment Date: 2019-11-19  
Manifest Number: 013213495FLE  
Line Number: 1  
Method Code: H040  
Quantity Tons: 0.01850  
Quantity Waste: 37.000000  
Quantity Unit: P  
Number of Containers: 1  
Type of Container: Fiberboard or plastic drums, barrels, kegs  
Quantity Type: Pounds  
Federal Code: D008

Year: 2020  
EM Manifest ID: 947486  
Generator EPA ID: CAL000447611  
Shipment Date: 2019-11-19  
Manifest Number: 013213495FLE  
Line Number: 1  
Method Code: H040  
Quantity Tons: 0.01850  
Quantity Waste: 37.000000  
Quantity Unit: P  
Number of Containers: 1  
Type of Container: Fiberboard or plastic drums, barrels, kegs  
Quantity Type: Pounds

Map ID  
Direction  
Distance  
Elevation

MAP FINDINGS

Site

Database(s)

EDR ID Number  
EPA ID Number

**FERGUSON PERRIS DISTRIBUTION CENTER #688 (Continued)**

**S125544192**

Federal Code: D035  
  
Year: 2020  
EM Manifest ID: 947486  
Generator EPA ID: CAL000447611  
Shipment Date: 2019-11-19  
Manifest Number: 013213495FLE  
Line Number: 1  
Method Code: H040  
Quantity Tons: 0.01850  
Quantity Waste: 37.000000  
Quantity Unit: P  
Number of Containers: 1  
Type of Container: Fiberboard or plastic drums, barrels, kegs  
Quantity Type: Pounds  
Federal Code: D039

Year: 2020  
EM Manifest ID: 947486  
Generator EPA ID: CAL000447611  
Shipment Date: 2019-11-19  
Manifest Number: 013213495FLE  
Line Number: 1  
Method Code: H040  
Quantity Tons: 0.01850  
Quantity Waste: 37.000000  
Quantity Unit: P  
Number of Containers: 1  
Type of Container: Fiberboard or plastic drums, barrels, kegs  
Quantity Type: Pounds  
Federal Code: D040

Year: 2020  
EM Manifest ID: 947486  
Generator EPA ID: CAL000447611  
Shipment Date: 2019-11-19  
Manifest Number: 013213495FLE  
Line Number: 2  
Method Code: H040  
Quantity Tons: 0.14700  
Quantity Waste: 294.000000  
Quantity Unit: P  
Number of Containers: 2  
Type of Container: Fiberboard or plastic drums, barrels, kegs  
Quantity Type: Pounds  
Federal Code: D001

Year: 2020  
EM Manifest ID: 947486  
Generator EPA ID: CAL000447611  
Shipment Date: 2019-11-19  
Manifest Number: 013213495FLE  
Line Number: 3  
Method Code: H040  
Quantity Tons: 0.01950  
Quantity Waste: 39.000000  
Quantity Unit: P

Map ID  
Direction  
Distance  
Elevation

MAP FINDINGS

Site

Database(s)

EDR ID Number  
EPA ID Number

**FERGUSON PERRIS DISTRIBUTION CENTER #688 (Continued)**

**S125544192**

Number of Containers:	1
Type of Container:	Fiberboard or plastic drums, barrels, kegs
Quantity Type:	Pounds
Federal Code:	D002
Year:	2020
EM Manifest ID:	947486
Generator EPA ID:	CAL000447611
Shipment Date:	2019-11-19
Manifest Number:	013213495FLE
Line Number:	4
Method Code:	H040
Quantity Tons:	0.01450
Quantity Waste:	29.000000
Quantity Unit:	P
Number of Containers:	1
Type of Container:	Fiberboard or plastic drums, barrels, kegs
Quantity Type:	Pounds
Federal Code:	D002
Year:	2020
EM Manifest ID:	947486
Generator EPA ID:	CAL000447611
Shipment Date:	2019-11-19
Manifest Number:	013213495FLE
Line Number:	5
Method Code:	H040
Quantity Tons:	0.02050
Quantity Waste:	41.000000
Quantity Unit:	P
Number of Containers:	1
Type of Container:	Fiberboard or plastic drums, barrels, kegs
Quantity Type:	Pounds
Federal Code:	D002
State:	
Year:	2020
EM Manifest ID:	947486
Generator EPA ID:	CAL000447611
Shipment Date:	2019-11-19
Manifest Number:	013213495FLE
Line Number:	1
Method Code:	H040
Quantity Tons:	0.01850
Quantity Waste:	37.000000
Quantity Unit:	P
Number of Containers:	1
Type of Container:	Fiberboard or plastic drums, barrels, kegs
Quantity Type:	Pounds
State Code:	331
Year:	2020
EM Manifest ID:	947486
Generator EPA ID:	CAL000447611
Shipment Date:	2019-11-19
Manifest Number:	013213495FLE
Line Number:	1

Map ID  
Direction  
Distance  
Elevation

MAP FINDINGS

Site

Database(s)

EDR ID Number  
EPA ID Number

**FERGUSON PERRIS DISTRIBUTION CENTER #688 (Continued)**

**S125544192**

Method Code: H040  
Quantity Tons: 0.01850  
Quantity Waste: 37.000000  
Quantity Unit: P  
Number of Containers: 1  
Type of Container: Fiberboard or plastic drums, barrels, kegs  
Quantity Type: Pounds  
State Code: 343

Year: 2020  
EM Manifest ID: 947486  
Generator EPA ID: CAL000447611  
Shipment Date: 2019-11-19  
Manifest Number: 013213495FLE  
Line Number: 2  
Method Code: H040  
Quantity Tons: 0.14700  
Quantity Waste: 294.000000  
Quantity Unit: P  
Number of Containers: 2  
Type of Container: Fiberboard or plastic drums, barrels, kegs  
Quantity Type: Pounds  
State Code: 331

Year: 2020  
EM Manifest ID: 947486  
Generator EPA ID: CAL000447611  
Shipment Date: 2019-11-19  
Manifest Number: 013213495FLE  
Line Number: 3  
Method Code: H040  
Quantity Tons: 0.01950  
Quantity Waste: 39.000000  
Quantity Unit: P  
Number of Containers: 1  
Type of Container: Fiberboard or plastic drums, barrels, kegs  
Quantity Type: Pounds  
State Code: 331

Year: 2020  
EM Manifest ID: 947486  
Generator EPA ID: CAL000447611  
Shipment Date: 2019-11-19  
Manifest Number: 013213495FLE  
Line Number: 4  
Method Code: H040  
Quantity Tons: 0.01450  
Quantity Waste: 29.000000  
Quantity Unit: P  
Number of Containers: 1  
Type of Container: Fiberboard or plastic drums, barrels, kegs  
Quantity Type: Pounds  
State Code: 331

Year: 2020  
EM Manifest ID: 947486  
Generator EPA ID: CAL000447611

Map ID  
Direction  
Distance  
Elevation

MAP FINDINGS

Site

Database(s)

EDR ID Number  
EPA ID Number

**FERGUSON PERRIS DISTRIBUTION CENTER #688 (Continued)**

**S125544192**

Shipment Date: 2019-11-19  
Manifest Number: 013213495FLE  
Line Number: 5  
Method Code: H040  
Quantity Tons: 0.02050  
Quantity Waste: 41.000000  
Quantity Unit: P  
Number of Containers: 1  
Type of Container: Fiberboard or plastic drums, barrels, kegs  
Quantity Type: Pounds  
State Code: 331

**CERS:**

Name: FERGUSON - 1031  
Address: 4100 N WEBSTER AVE  
City,State,Zip: PERRIS, CA 92571  
Site ID: 564346  
CERS ID: 10837987  
CERS Description: Chemical Storage Facilities

**Violations:**

Site ID: 564346  
Site Name: Ferguson - 1031  
Violation Date: 08-31-2021  
Citation: Un-Specified  
Violation Description: Business Plan Program - Administration/Documentation - General Local Ordinance  
Violation Notes: Returned to compliance on 11/05/2021.  
Violation Division: Riverside County Department of Env Health  
Violation Program: HMRRP  
Violation Source: CERS,

Site ID: 564346  
Site Name: Ferguson - 1031  
Violation Date: 03-02-2020  
Citation: Un-Specified  
Violation Description: Hazardous Waste Generator Program - Administration/Documentation - General Local Ordinance  
Violation Notes: Returned to compliance on 04/15/2020.  
Violation Division: Riverside County Department of Env Health  
Violation Program: HW  
Violation Source: CERS,

Site ID: 564346  
Site Name: Ferguson - 1031  
Violation Date: 08-31-2021  
Citation: HSC 6.95 25508(a)(3) - California Health and Safety Code, Chapter 6.95, Section(s) 25508(a)(3)  
Violation Description: Failure to establish and/or electronically submit an adequate training program in safety procedures in the event of a release or threatened release of a hazardous material. \*Verify agricultural handler exemption HSC 25507.1  
Violation Notes: Returned to compliance on 09/27/2021.  
Violation Division: Riverside County Department of Env Health  
Violation Program: HMRRP  
Violation Source: CERS,

Map ID  
Direction  
Distance  
Elevation

MAP FINDINGS

Site

Database(s)

EDR ID Number  
EPA ID Number

**FERGUSON PERRIS DISTRIBUTION CENTER #688 (Continued)**

**S125544192**

Evaluation:

Eval General Type: Compliance Evaluation Inspection  
Eval Date: 08-31-2021  
Violations Found: Yes  
Eval Type: Routine done by local agency  
Eval Notes: Not reported  
Eval Division: Riverside County Department of Env Health  
Eval Program: HMRRP  
Eval Source: CERS,

Eval General Type: Compliance Evaluation Inspection  
Eval Date: 03-02-2020  
Violations Found: Yes  
Eval Type: Routine done by local agency  
Eval Notes: Not reported  
Eval Division: Riverside County Department of Env Health  
Eval Program: HW  
Eval Source: CERS,

Affiliation:

Affiliation Type Desc: CUPA District  
Entity Name: Riverside Cnty Env Health  
Entity Title: Not reported  
Affiliation Address: 4065 County Circle Drive, Room 104  
Affiliation City: Riverside  
Affiliation State: CA  
Affiliation Country: Not reported  
Affiliation Zip: 92503  
Affiliation Phone: (951) 358-5055,

Affiliation Type Desc: Environmental Contact  
Entity Name: Drew Hartsock  
Entity Title: Not reported  
Affiliation Address: 751 Lakefront Commons  
Affiliation City: Newport News  
Affiliation State: VA  
Affiliation Country: Not reported  
Affiliation Zip: 23606  
Affiliation Phone: ,

Affiliation Type Desc: Facility Mailing Address  
Entity Name: Mailing Address  
Entity Title: Not reported  
Affiliation Address: 8520 Allison Pointe Blvd Ste 223  
Affiliation City: Indianapolis  
Affiliation State: IN  
Affiliation Country: Not reported  
Affiliation Zip: 46250-4299  
Affiliation Phone: ,

Affiliation Type Desc: Identification Signer  
Entity Name: Drew Hartsock  
Entity Title: HazMat & Environmental Manager  
Affiliation Address: Not reported  
Affiliation City: Not reported  
Affiliation State: Not reported

Map ID  
Direction  
Distance  
Elevation

MAP FINDINGS

Site

Database(s)

EDR ID Number  
EPA ID Number

**FERGUSON PERRIS DISTRIBUTION CENTER #688 (Continued)**

**S125544192**

Affiliation Country: Not reported  
Affiliation Zip: Not reported  
Affiliation Phone: ,

Affiliation Type Desc: Operator  
Entity Name: FERGUSON ENTERPRISES  
Entity Title: Not reported  
Affiliation Address: Not reported  
Affiliation City: Not reported  
Affiliation State: Not reported  
Affiliation Country: Not reported  
Affiliation Zip: Not reported  
Affiliation Phone: (757) 874-7795,

Affiliation Type Desc: Document Preparer  
Entity Name: Drew Hartssock  
Entity Title: Not reported  
Affiliation Address: Not reported  
Affiliation City: Not reported  
Affiliation State: Not reported  
Affiliation Country: Not reported  
Affiliation Zip: Not reported  
Affiliation Phone: ,

Affiliation Type Desc: Legal Owner  
Entity Name: FERGUSON ENTERPRISES LLC  
Entity Title: Not reported  
Affiliation Address: 751 Lakefront Commons  
Affiliation City: Newport News  
Affiliation State: VA  
Affiliation Country: United States  
Affiliation Zip: 23606  
Affiliation Phone: (757) 874-7795,

Affiliation Type Desc: Parent Corporation  
Entity Name: Ferguson Distribution Center 625  
Entity Title: Not reported  
Affiliation Address: Not reported  
Affiliation City: Not reported  
Affiliation State: Not reported  
Affiliation Country: Not reported  
Affiliation Zip: Not reported  
Affiliation Phone: ,

Name: FERGUSON - 0688  
Address: 4100 N WEBSTER AVE STE A  
City,State,Zip: PERRIS, CA 92571  
Site ID: 563238  
CERS ID: 10835137  
CERS Description: Chemical Storage Facilities

Violations:  
Site ID: 563238  
Site Name: Ferguson - 0688  
Violation Date: 03-02-2020  
Citation: 22 CCR 12 66262.34(f) - California Code of Regulations, Title 22, Chapter 12, Section(s) 66262.34(f)

Map ID  
Direction  
Distance  
Elevation

MAP FINDINGS

Site

Database(s)

EDR ID Number  
EPA ID Number

**FERGUSON PERRIS DISTRIBUTION CENTER #688 (Continued)**

**S125544192**

Violation Description: Failure to properly label hazardous waste accumulation containers and portable tanks with the following requirements: "Hazardous Waste", name and address of the generator, physical and chemical characteristics of the Hazardous Waste, and starting accumulation date.

Violation Notes: Returned to compliance on 04/21/2020.  
Violation Division: Riverside County Department of Env Health  
Violation Program: HW  
Violation Source: CERS,

Site ID: 563238  
Site Name: Ferguson - 0688  
Violation Date: 03-02-2020  
Citation: HSC 6.95 25508(a)(1) - California Health and Safety Code, Chapter 6.95, Section(s) 25508(a)(1)

Violation Description: Failure to establish and electronically submit an adequate training program in safety procedures in the event of a release or threatened release of a hazardous material.

Violation Notes: Returned to compliance on 03/31/2020.  
Violation Division: Riverside County Department of Env Health  
Violation Program: HMRRP  
Violation Source: CERS,

Site ID: 563238  
Site Name: Ferguson - 0688  
Violation Date: 03-02-2020  
Citation: Un-Specified  
Violation Description: Business Plan Program - Administration/Documentation - General Local Ordinance

Violation Notes: Returned to compliance on 04/15/2020.  
Violation Division: Riverside County Department of Env Health  
Violation Program: HMRRP  
Violation Source: CERS,

Site ID: 563238  
Site Name: Ferguson - 0688  
Violation Date: 03-02-2020  
Citation: HSC 6.95 25508(a)(1) - California Health and Safety Code, Chapter 6.95, Section(s) 25508(a)(1)

Violation Description: Failure to complete and electronically submit a business plan when storing/handling a hazardous material at or above reportable quantities.

Violation Notes: Returned to compliance on 03/31/2020.  
Violation Division: Riverside County Department of Env Health  
Violation Program: HMRRP  
Violation Source: CERS,

Site ID: 563238  
Site Name: Ferguson - 0688  
Violation Date: 03-02-2020  
Citation: HSC 6.95 25508(a)(1) - California Health and Safety Code, Chapter 6.95, Section(s) 25508(a)(1)

Violation Description: Failure to annually review and electronically certify that the business plan is complete and accurate on or before the annual due date.

Violation Notes: Returned to compliance on 03/31/2020.  
Violation Division: Riverside County Department of Env Health

Map ID  
Direction  
Distance  
Elevation

MAP FINDINGS

Site

Database(s)

EDR ID Number  
EPA ID Number

**FERGUSON PERRIS DISTRIBUTION CENTER #688 (Continued)**

**S125544192**

Violation Program: HMRRP  
Violation Source: CERS,

Site ID: 563238  
Site Name: Ferguson - 0688  
Violation Date: 03-02-2020  
Citation: HSC 6.95 25508(a)(1) - California Health and Safety Code, Chapter 6.95, Section(s) 25508(a)(1)  
Violation Description: Failure to complete and electronically submit hazardous material inventory information for all reportable hazardous materials on site at or above reportable quantities.  
Violation Notes: Returned to compliance on 03/31/2020.  
Violation Division: Riverside County Department of Env Health  
Violation Program: HMRRP  
Violation Source: CERS,

Site ID: 563238  
Site Name: Ferguson - 0688  
Violation Date: 03-02-2020  
Citation: HSC 6.95 25508(a)(1) - California Health and Safety Code, Chapter 6.95, Section(s) 25508(a)(1)  
Violation Description: Failure to complete and electronically submit a site map with all required content.  
Violation Notes: Returned to compliance on 03/31/2020.  
Violation Division: Riverside County Department of Env Health  
Violation Program: HMRRP  
Violation Source: CERS,

Site ID: 563238  
Site Name: Ferguson - 0688  
Violation Date: 03-02-2020  
Citation: Un-Specified  
Violation Description: Business Plan Program - Operations/Maintenance - General Local Ordinance  
Violation Notes: Returned to compliance on 04/21/2020.  
Violation Division: Riverside County Department of Env Health  
Violation Program: HMRRP  
Violation Source: CERS,

Site ID: 563238  
Site Name: Ferguson - 0688  
Violation Date: 03-02-2020  
Citation: HSC 6.95 25507 - California Health and Safety Code, Chapter 6.95, Section(s) 25507  
Violation Description: Failure to adequately establish and implement a business plan when storing/handling a hazardous material at or above reportable quantities.  
Violation Notes: Returned to compliance on 03/31/2020.  
Violation Division: Riverside County Department of Env Health  
Violation Program: HMRRP  
Violation Source: CERS,

Site ID: 563238  
Site Name: Ferguson - 0688  
Violation Date: 03-02-2020  
Citation: HSC 6.95 25508(a)(1) - California Health and Safety Code, Chapter 6.95, Section(s) 25508(a)(1)

Map ID  
Direction  
Distance  
Elevation

MAP FINDINGS

Site

Database(s)

EDR ID Number  
EPA ID Number

**FERGUSON PERRIS DISTRIBUTION CENTER #688 (Continued)**

**S125544192**

Violation Description: Failure to establish and electronically submit an adequate emergency response plan and procedures for a release or threatened release of a hazardous material.  
Violation Notes: Returned to compliance on 03/31/2020.  
Violation Division: Riverside County Department of Env Health  
Violation Program: HMRRP  
Violation Source: CERS,

Site ID: 563238  
Site Name: Ferguson - 0688  
Violation Date: 03-02-2020  
Citation: HSC 6.95 25505(c) - California Health and Safety Code, Chapter 6.95, Section(s) 25505(c)

Violation Description: Failure to have a business plan readily available to personnel of the business or the unified program facility with responsibilities for emergency response or training.  
Violation Notes: Returned to compliance on 03/31/2020.  
Violation Division: Riverside County Department of Env Health  
Violation Program: HMRRP  
Violation Source: CERS,

Site ID: 563238  
Site Name: Ferguson - 0688  
Violation Date: 03-02-2020  
Citation: Un-Specified  
Violation Description: Hazardous Waste Generator Program - Administration/Documentation - General Local Ordinance  
Violation Notes: Returned to compliance on 04/15/2020.  
Violation Division: Riverside County Department of Env Health  
Violation Program: HW  
Violation Source: CERS,

Evaluation:  
Eval General Type: Compliance Evaluation Inspection  
Eval Date: 03-02-2020  
Violations Found: Yes  
Eval Type: Routine done by local agency  
Eval Notes: Not reported  
Eval Division: Riverside County Department of Env Health  
Eval Program: HMRRP  
Eval Source: CERS,

Eval General Type: Compliance Evaluation Inspection  
Eval Date: 03-02-2020  
Violations Found: Yes  
Eval Type: Routine done by local agency  
Eval Notes: Not reported  
Eval Division: Riverside County Department of Env Health  
Eval Program: HW  
Eval Source: CERS,

Affiliation:  
Affiliation Type Desc: Identification Signer  
Entity Name: Drew Hartsock  
Entity Title: HazMat & Environmental Manager  
Affiliation Address: Not reported

Map ID  
Direction  
Distance  
Elevation

MAP FINDINGS

Site

Database(s)

EDR ID Number  
EPA ID Number

**FERGUSON PERRIS DISTRIBUTION CENTER #688 (Continued)**

**S125544192**

Affiliation City: Not reported  
Affiliation State: Not reported  
Affiliation Country: Not reported  
Affiliation Zip: Not reported  
Affiliation Phone: ,

Affiliation Type Desc: Legal Owner  
Entity Name: FERGUSON ENTERPRISES  
Entity Title: Not reported  
Affiliation Address: 751 Lakefront Commons  
Affiliation City: Newport News  
Affiliation State: VA  
Affiliation Country: United States  
Affiliation Zip: 23606  
Affiliation Phone: (757) 874-7795,

Affiliation Type Desc: CUPA District  
Entity Name: Riverside Cnty Env Health  
Entity Title: Not reported  
Affiliation Address: 4065 County Circle Drive, Room 104  
Affiliation City: Riverside  
Affiliation State: CA  
Affiliation Country: Not reported  
Affiliation Zip: 92503  
Affiliation Phone: (951) 358-5055,

Affiliation Type Desc: Document Preparer  
Entity Name: Drew Hartssock  
Entity Title: Not reported  
Affiliation Address: Not reported  
Affiliation City: Not reported  
Affiliation State: Not reported  
Affiliation Country: Not reported  
Affiliation Zip: Not reported  
Affiliation Phone: ,

Affiliation Type Desc: Facility Mailing Address  
Entity Name: Mailing Address  
Entity Title: Not reported  
Affiliation Address: 8520 Allison Pointe Blvd, Ste 223 PMB 45239  
Affiliation City: Indianapolis  
Affiliation State: IN  
Affiliation Country: Not reported  
Affiliation Zip: 46250-4299  
Affiliation Phone: ,

Affiliation Type Desc: Parent Corporation  
Entity Name: Ferguson Distribution Center 625  
Entity Title: Not reported  
Affiliation Address: Not reported  
Affiliation City: Not reported  
Affiliation State: Not reported  
Affiliation Country: Not reported  
Affiliation Zip: Not reported  
Affiliation Phone: ,

Affiliation Type Desc: Operator

Map ID  
Direction  
Distance  
Elevation

MAP FINDINGS

Site

Database(s)

EDR ID Number  
EPA ID Number

**FERGUSON PERRIS DISTRIBUTION CENTER #688 (Continued)**

**S125544192**

Entity Name: FERGUSON ENTERPRISES  
Entity Title: Not reported  
Affiliation Address: Not reported  
Affiliation City: Not reported  
Affiliation State: Not reported  
Affiliation Country: Not reported  
Affiliation Zip: Not reported  
Affiliation Phone: (757) 874-7795,

Affiliation Type Desc: Environmental Contact  
Entity Name: Nikki Hatchett  
Entity Title: Not reported  
Affiliation Address: 751 Lakefront Commons  
Affiliation City: Newport News  
Affiliation State: VA  
Affiliation Country: Not reported  
Affiliation Zip: 23606  
Affiliation Phone: ,

**HWTS:**

Name: FERGUSON PERRIS DISTRIBUTION CENTER #688  
Address: 4100 N WEBSTER AVE  
Address 2: Not reported  
City,State,Zip: PERRIS, CA 92571  
EPA ID: CAL000447611  
Inactive Date: Not reported  
Create Date: 07/22/2019  
Last Act Date: Not reported  
Mailing Name: Not reported  
Mailing Address: 12500 JEFFERSON AVE  
Mailing Address 2: Not reported  
Mailing City,State,Zip: NEWPORT NEWS, VA 23602  
Owner Name: FERGUSON ENTERPRISES INC  
Owner Address: 12500 JEFFERSON AVE  
Owner Address 2: Not reported  
Owner City,State,Zip: NEWPORT NEWS, VA 23602  
Owner Phone: Not reported  
Owner Fax: Not reported  
Contact Name: DREW HARTSOCK  
Contact Address: 12500 JEFFERSON AVE  
Contact Address 2: Not reported  
City,State,Zip: NEWPORT NEWS, VA 23602  
Contact Phone: Not reported  
Contact Fax: Not reported  
Facility Status: Active  
Facility Type: PERMANENT  
Category: STATE  
Latitude: 33.84649871  
Longitude: -117.2439026

**NAICS:**

EPA ID: CAL000447611  
Create Date: 2019-07-22 16:46:57.030  
NAICS Code: 444190  
NAICS Description: Other Building Material Dealers  
Issued EPA ID Date: 2019-07-22 16:46:56.76300

Map ID  
 Direction  
 Distance  
 Elevation

MAP FINDINGS

Site

Database(s)

EDR ID Number  
 EPA ID Number

**FERGUSON PERRIS DISTRIBUTION CENTER #688 (Continued)**

**S125544192**

Inactive Date:	Not reported
Facility Name:	FERGUSON PERRIS DISTRIBUTION CENTER #688
Facility Address:	4100 N WEBSTER AVE
Facility Address 2:	Not reported
Facility City:	PERRIS
Facility County:	Not reported
Facility State:	CA
Facility Zip:	92571

**B5**  
**ENE**  
 < 1/8  
 0.054 mi.  
 283 ft.

**FERGUSON PERRIS DISTRIBUTION CENTER #688**  
**4100 N WEBSTER AVE**  
**PERRIS, CA 92571**  
**Site 2 of 3 in cluster B**

**RCRA NonGen / NLR 1025874480**  
**CAL000447611**

**Relative:**  
**Lower**  
**Actual:**  
**1481 ft.**

<b>RCRA Listings:</b>	
Date Form Received by Agency:	20190722
Handler Name:	Ferguson Perris Distribution Center #688
Handler Address:	4100 N WEBSTER AVE
Handler City,State,Zip:	PERRIS, CA 92571
EPA ID:	CAL000447611
Contact Name:	GERARDO MUNOZ
Contact Address:	4100 N WEBSTER AVE
Contact City,State,Zip:	PERRIS, CA 92571
Contact Telephone:	951-436-4132
Contact Fax:	Not reported
Contact Email:	GERARDO.MUNOZ@FERGUSON.COM
Contact Title:	Not reported
EPA Region:	09
Land Type:	Not reported
Federal Waste Generator Description:	Not a generator, verified
Non-Notifier:	Not reported
Biennial Report Cycle:	Not reported
Accessibility:	Not reported
Active Site Indicator:	Handler Activities
State District Owner:	Not reported
State District:	Not reported
Mailing Address:	4100 N WEBSTER AVE
Mailing City,State,Zip:	PERRIS, CA 92571
Owner Name:	Ferguson Enterprises Inc
Owner Type:	Other
Operator Name:	Gerardo Munoz
Operator Type:	Other
Short-Term Generator Activity:	No
Importer Activity:	No
Mixed Waste Generator:	No
Transporter Activity:	No
Transfer Facility Activity:	No
Recycler Activity with Storage:	No
Small Quantity On-Site Burner Exemption:	No
Smelting Melting and Refining Furnace Exemption:	No
Underground Injection Control:	No
Off-Site Waste Receipt:	No
Universal Waste Indicator:	Yes
Universal Waste Destination Facility:	Yes
Federal Universal Waste:	No
Active Site State-Reg Handler:	---

Map ID  
Direction  
Distance  
Elevation

MAP FINDINGS

Site

Database(s)

EDR ID Number  
EPA ID Number

**FERGUSON PERRIS DISTRIBUTION CENTER #688 (Continued)**

**1025874480**

Federal Facility Indicator:	Not reported
Hazardous Secondary Material Indicator:	N
Sub-Part K Indicator:	Not reported
2018 GPRA Permit Baseline:	Not on the Baseline
2018 GPRA Renewals Baseline:	Not on the Baseline
202 GPRA Corrective Action Baseline:	No
Subject to Corrective Action Universe:	No
Non-TSDFs Where RCRA CA has Been Imposed Universe:	No
Corrective Action Priority Ranking:	No NCAPS ranking
Environmental Control Indicator:	No
Institutional Control Indicator:	No
Human Exposure Controls Indicator:	N/A
Groundwater Controls Indicator:	N/A
Significant Non-Complier Universe:	No
Unaddressed Significant Non-Complier Universe:	No
Addressed Significant Non-Complier Universe:	No
Significant Non-Complier With a Compliance Schedule Universe:	No
Financial Assurance Required:	Not reported
Handler Date of Last Change:	20190729
Recognized Trader-Importer:	No
Recognized Trader-Exporter:	No
Importer of Spent Lead Acid Batteries:	No
Exporter of Spent Lead Acid Batteries:	No
Recycler Activity Without Storage:	No
Manifest Broker:	No
Sub-Part P Indicator:	No

Handler - Owner Operator:

Owner/Operator Indicator:	Operator
Owner/Operator Name:	GERARDO MUNOZ
Legal Status:	Other
Date Became Current:	Not reported
Date Ended Current:	Not reported
Owner/Operator Address:	4100 N WEBSTER AVE
Owner/Operator City,State,Zip:	PERRIS, CA 92571
Owner/Operator Telephone:	951-436-4132
Owner/Operator Telephone Ext:	Not reported
Owner/Operator Fax:	Not reported
Owner/Operator Email:	Not reported
Owner/Operator Indicator:	Owner
Owner/Operator Name:	FERGUSON ENTERPRISES INC
Legal Status:	Other
Date Became Current:	Not reported
Date Ended Current:	Not reported
Owner/Operator Address:	12500 JEFFERSON AVE
Owner/Operator City,State,Zip:	NEWPORT NEWS, VA 23602
Owner/Operator Telephone:	757-874-7795
Owner/Operator Telephone Ext:	Not reported
Owner/Operator Fax:	Not reported
Owner/Operator Email:	Not reported

Historic Generators:

Receive Date:	20190722
Handler Name:	FERGUSON PERRIS DISTRIBUTION CENTER #688

Map ID  
 Direction  
 Distance  
 Elevation

MAP FINDINGS

Site

Database(s)

EDR ID Number  
 EPA ID Number

**FERGUSON PERRIS DISTRIBUTION CENTER #688 (Continued)**

**1025874480**

Federal Waste Generator Description:	Not a generator, verified
State District Owner:	Not reported
Large Quantity Handler of Universal Waste:	No
Recognized Trader Importer:	No
Recognized Trader Exporter:	No
Spent Lead Acid Battery Importer:	No
Spent Lead Acid Battery Exporter:	No
Current Record:	Yes
Non Storage Recycler Activity:	Not reported
Electronic Manifest Broker:	Not reported

List of NAICS Codes and Descriptions:

NAICS Code:	444190
NAICS Description:	OTHER BUILDING MATERIAL DEALERS

Facility Has Received Notices of Violations:

Violations:	No Violations Found
-------------	---------------------

Evaluation Action Summary:

Evaluations:	No Evaluations Found
--------------	----------------------

**B6**  
**ENE**  
 < 1/8  
 0.054 mi.  
 283 ft.

**PERRIS 1031**  
**4100 N WEBSTER AVE**  
**PERRIS, CA 92571**  
**Site 3 of 3 in cluster B**

**RCRA NonGen / NLR**    **1025876462**  
**CAL000449598**

**Relative:**  
**Lower**  
**Actual:**  
**1481 ft.**

RCRA Listings:	
Date Form Received by Agency:	20191003
Handler Name:	Perris 1031
Handler Address:	4100 N WEBSTER AVE
Handler City,State,Zip:	PERRIS, CA 92571
EPA ID:	CAL000449598
Contact Name:	EDWIN ESPEL
Contact Address:	4100 N WEBSTER AVE
Contact City,State,Zip:	PERRIS, CA 92571
Contact Telephone:	951-436-4374
Contact Fax:	951-905-1672
Contact Email:	EDWIN.ESPEL@FERGUSON.COM
Contact Title:	Not reported
EPA Region:	09
Land Type:	Not reported
Federal Waste Generator Description:	Not a generator, verified
Non-Notifier:	Not reported
Biennial Report Cycle:	Not reported
Accessibility:	Not reported
Active Site Indicator:	Not reported
State District Owner:	Not reported
State District:	Not reported
Mailing Address:	4100 N WEBSTER AVE
Mailing City,State,Zip:	PERRIS, CA 92571
Owner Name:	Ferguson Enterprises Inc
Owner Type:	Other
Operator Name:	Edwin Espel
Operator Type:	Other

Map ID  
 Direction  
 Distance  
 Elevation

MAP FINDINGS

Site

Database(s)

EDR ID Number  
 EPA ID Number

**PERRIS 1031 (Continued)**

**1025876462**

Short-Term Generator Activity:	No
Importer Activity:	No
Mixed Waste Generator:	No
Transporter Activity:	No
Transfer Facility Activity:	No
Recycler Activity with Storage:	No
Small Quantity On-Site Burner Exemption:	No
Smelting Melting and Refining Furnace Exemption:	No
Underground Injection Control:	No
Off-Site Waste Receipt:	No
Universal Waste Indicator:	No
Universal Waste Destination Facility:	No
Federal Universal Waste:	No
Active Site State-Reg Handler:	---
Federal Facility Indicator:	Not reported
Hazardous Secondary Material Indicator:	N
Sub-Part K Indicator:	Not reported
2018 GPRC Permit Baseline:	Not on the Baseline
2018 GPRC Renewals Baseline:	Not on the Baseline
202 GPRC Corrective Action Baseline:	No
Subject to Corrective Action Universe:	No
Non-TSDFs Where RCRA CA has Been Imposed Universe:	No
Corrective Action Priority Ranking:	No NCAPS ranking
Environmental Control Indicator:	No
Institutional Control Indicator:	No
Human Exposure Controls Indicator:	N/A
Groundwater Controls Indicator:	N/A
Significant Non-Complier Universe:	No
Unaddressed Significant Non-Complier Universe:	No
Addressed Significant Non-Complier Universe:	No
Significant Non-Complier With a Compliance Schedule Universe:	No
Financial Assurance Required:	Not reported
Handler Date of Last Change:	20191004
Recognized Trader-Importer:	No
Recognized Trader-Exporter:	No
Importer of Spent Lead Acid Batteries:	No
Exporter of Spent Lead Acid Batteries:	No
Recycler Activity Without Storage:	No
Manifest Broker:	No
Sub-Part P Indicator:	No

Handler - Owner Operator:

Owner/Operator Indicator:	Owner
Owner/Operator Name:	FERGUSON ENTERPRISES INC
Legal Status:	Other
Date Became Current:	Not reported
Date Ended Current:	Not reported
Owner/Operator Address:	4100 N WEBSTER AVE
Owner/Operator City,State,Zip:	PERRIS, CA 92571
Owner/Operator Telephone:	757-874-7795
Owner/Operator Telephone Ext:	Not reported
Owner/Operator Fax:	Not reported
Owner/Operator Email:	Not reported

Owner/Operator Indicator:	Operator
Owner/Operator Name:	EDWIN ESPEL

Map ID  
 Direction  
 Distance  
 Elevation

MAP FINDINGS

Site

Database(s)

EDR ID Number  
 EPA ID Number

**PERRIS 1031 (Continued)**

**1025876462**

Legal Status:	Other
Date Became Current:	Not reported
Date Ended Current:	Not reported
Owner/Operator Address:	4100 N WEBSTER AVE
Owner/Operator City,State,Zip:	PERRIS, CA 92571
Owner/Operator Telephone:	951-436-4374
Owner/Operator Telephone Ext:	Not reported
Owner/Operator Fax:	Not reported
Owner/Operator Email:	Not reported

Historic Generators:

Receive Date:	20191003
Handler Name:	PERRIS 1031
Federal Waste Generator Description:	Not a generator, verified
State District Owner:	Not reported
Large Quantity Handler of Universal Waste:	No
Recognized Trader Importer:	No
Recognized Trader Exporter:	No
Spent Lead Acid Battery Importer:	No
Spent Lead Acid Battery Exporter:	No
Current Record:	Yes
Non Storage Recycler Activity:	Not reported
Electronic Manifest Broker:	Not reported

List of NAICS Codes and Descriptions:

NAICS Code:	444190
NAICS Description:	OTHER BUILDING MATERIAL DEALERS

Facility Has Received Notices of Violations:

Violations:	No Violations Found
-------------	---------------------

Evaluation Action Summary:

Evaluations:	No Evaluations Found
--------------	----------------------

**7**  
**NNW**  
**1/8-1/4**  
**0.162 mi.**  
**855 ft.**

**KENNY RAY FARMS**  
**23381 PERRY**  
**PERRIS, CA 92370**

**HIST UST**    **U001575330**  
**N/A**

**Relative:**  
**Lower**  
**Actual:**  
**1492 ft.**

HIST UST:	
Name:	KENNY RAY FARMS
Address:	23381 PERRY
City,State,Zip:	PERRIS, CA 92370
File Number:	0001f78c
URL:	<a href="https://documents.geotracker.waterboards.ca.gov/ustpdfs/pdf/0001f78c.pdf">https://documents.geotracker.waterboards.ca.gov/ustpdfs/pdf/0001f78c.pdf</a>
Region:	STATE
Facility ID:	00000042833
Facility Type:	Other
Other Type:	ONION FARM
Contact Name:	EXXON
Telephone:	7146577071
Owner Name:	KENNETH L RAY
Owner Address:	23381 PERRY
Owner City,St,Zip:	PERRIS, CA 92370

Map ID  
 Direction  
 Distance  
 Elevation

MAP FINDINGS

Site

Database(s)

EDR ID Number  
 EPA ID Number

**KENNY RAY FARMS (Continued)**

**U001575330**

Total Tanks: 0001  
 Tank Num: 001  
 Container Num: 1  
 Year Installed: 1980  
 Tank Capacity: 00006000  
 Tank Used for: PRODUCT  
 Type of Fuel: DIESEL  
 Container Construction Thickness: Not reported  
 Leak Detection: Stock Inventor, Sensor Instrument

[Click here for Geo Tracker PDF:](#)

**8**  
**WNW**  
**1/8-1/4**  
**0.227 mi.**  
**1199 ft.**

**DRT GRADING INC**  
**18810 HARVILL AVE**  
**PERRIS, CA 92570**

**RCRA NonGen / NLR**

**1024748768**  
**CAC002968551**

**Relative:**  
**Higher**  
**Actual:**  
**1520 ft.**

RCRA Listings:  
 Date Form Received by Agency: 20180627  
 Handler Name: Drt Grading Inc  
 Handler Address: 18810 HARVILL AVE  
 Handler City,State,Zip: PERRIS, CA 92570  
 EPA ID: CAC002968551  
 Contact Name: BEAU RASH  
 Contact Address: 13089 PEYTON DRIVE C-150  
 Contact City,State,Zip: CHINO HILLS, CA 91709  
 Contact Telephone: 909-721-1384  
 Contact Fax: Not reported  
 Contact Email: DRTBIZ@MSN.COM  
 Contact Title: Not reported  
 EPA Region: 09  
 Land Type: Not reported  
 Federal Waste Generator Description: Not a generator, verified  
 Non-Notifier: Not reported  
 Biennial Report Cycle: Not reported  
 Accessibility: Not reported  
 Active Site Indicator: Handler Activities  
 State District Owner: Not reported  
 State District: Not reported  
 Mailing Address: 13089 PEYTON DRIVE C-150  
 Mailing City,State,Zip: CHINO HILLS, CA 91709  
 Owner Name: Ron Rash  
 Owner Type: Other  
 Operator Name: Beau Rash  
 Operator Type: Other  
 Short-Term Generator Activity: No  
 Importer Activity: No  
 Mixed Waste Generator: No  
 Transporter Activity: No  
 Transfer Facility Activity: No  
 Recycler Activity with Storage: No  
 Small Quantity On-Site Burner Exemption: No  
 Smelting Melting and Refining Furnace Exemption: No  
 Underground Injection Control: No  
 Off-Site Waste Receipt: No  
 Universal Waste Indicator: Yes

Map ID  
 Direction  
 Distance  
 Elevation

MAP FINDINGS

Site

Database(s)

EDR ID Number  
 EPA ID Number

**DRT GRADING INC (Continued)**

**1024748768**

Universal Waste Destination Facility:	Yes
Federal Universal Waste:	No
Active Site State-Reg Handler:	---
Federal Facility Indicator:	Not reported
Hazardous Secondary Material Indicator:	N
Sub-Part K Indicator:	Not reported
2018 GPRA Permit Baseline:	Not on the Baseline
2018 GPRA Renewals Baseline:	Not on the Baseline
202 GPRA Corrective Action Baseline:	No
Subject to Corrective Action Universe:	No
Non-TSDFs Where RCRA CA has Been Imposed Universe:	No
Corrective Action Priority Ranking:	No NCAPS ranking
Environmental Control Indicator:	No
Institutional Control Indicator:	No
Human Exposure Controls Indicator:	N/A
Groundwater Controls Indicator:	N/A
Significant Non-Complier Universe:	No
Unaddressed Significant Non-Complier Universe:	No
Addressed Significant Non-Complier Universe:	No
Significant Non-Complier With a Compliance Schedule Universe:	No
Financial Assurance Required:	Not reported
Handler Date of Last Change:	20180831
Recognized Trader-Importer:	No
Recognized Trader-Exporter:	No
Importer of Spent Lead Acid Batteries:	No
Exporter of Spent Lead Acid Batteries:	No
Recycler Activity Without Storage:	No
Manifest Broker:	No
Sub-Part P Indicator:	No

Handler - Owner Operator:

Owner/Operator Indicator:	Operator
Owner/Operator Name: BEAU RASH	
Legal Status:	Other
Date Became Current:	Not reported
Date Ended Current:	Not reported
Owner/Operator Address:	13089 PEYTON DRIVE C-150
Owner/Operator City,State,Zip:	CHINO HILLS, CA 91709
Owner/Operator Telephone:	909-721-1384
Owner/Operator Telephone Ext:	Not reported
Owner/Operator Fax:	Not reported
Owner/Operator Email:	Not reported

Owner/Operator Indicator:	Owner
Owner/Operator Name: RON RASH	
Legal Status:	Other
Date Became Current:	Not reported
Date Ended Current:	Not reported
Owner/Operator Address:	13089 PEYTON DRIVE C-150
Owner/Operator City,State,Zip:	CHINO HILLS, CA 91709
Owner/Operator Telephone:	909-591-4216
Owner/Operator Telephone Ext:	Not reported
Owner/Operator Fax:	Not reported
Owner/Operator Email:	Not reported

Map ID  
Direction  
Distance  
Elevation

MAP FINDINGS

Site

Database(s)

EDR ID Number  
EPA ID Number

**DRT GRADING INC (Continued)**

**1024748768**

Historic Generators:

Receive Date: 20180627  
Handler Name: DRT GRADING INC  
Federal Waste Generator Description: Not a generator, verified  
State District Owner: Not reported  
Large Quantity Handler of Universal Waste: No  
Recognized Trader Importer: No  
Recognized Trader Exporter: No  
Spent Lead Acid Battery Importer: No  
Spent Lead Acid Battery Exporter: No  
Current Record: Yes  
Non Storage Recycler Activity: Not reported  
Electronic Manifest Broker: Not reported

List of NAICS Codes and Descriptions:

NAICS Code: 333120  
NAICS Description: CONSTRUCTION MACHINERY MANUFACTURING

Facility Has Received Notices of Violations:

Violations: No Violations Found

Evaluation Action Summary:

Evaluations: No Evaluations Found

**9**  
**South**  
**1/4-1/2**  
**0.485 mi.**  
**2562 ft.**

**VAL VERDE CONTINUATION HIGH SCHOOL**  
**NEVADA AVENUE/MORGAN STREET**  
**PERRIS, CA 92571**

**ENVIROSTOR** **S105628757**  
**SCH** **N/A**

**Relative:**  
**Higher**  
**Actual:**  
**1499 ft.**

ENVIROSTOR:  
Name: VAL VERDE CONTINUATION HIGH SCHOOL  
Address: NEVADA AVENUE/MORGAN STREET  
City,State,Zip: PERRIS, CA 92571-3103  
Facility ID: 33010050  
Status: No Further Action  
Status Date: 05/23/2002  
Site Code: 404250  
Site Type: School Investigation  
Site Type Detailed: School  
Acres: 18  
NPL: NO  
Regulatory Agencies: DTSC  
Lead Agency: DTSC  
Program Manager: Not reported  
Supervisor: Javier Hinojosa  
Division Branch: Southern California Schools & Brownfields Outreach  
Assembly: 60  
Senate: 31  
Special Program: Not reported  
Restricted Use: NO  
Site Mgmt Req: NONE SPECIFIED  
Funding: School District  
Latitude: 33.8217  
Longitude: -117.204

Map ID  
Direction  
Distance  
Elevation

MAP FINDINGS

Site

Database(s)

EDR ID Number  
EPA ID Number

**VAL VERDE CONTINUATION HIGH SCHOOL (Continued)**

**S105628757**

APN: NONE SPECIFIED  
Past Use: AGRICULTURAL - ROW CROPS  
Potential COC: Arsenic Aldrin Chlordane DDD DDE DDT Dieldrin Endosulfan Endrin HCH (alpha HCH (beta HCH (gamma) Lindane HCH-technical Heptachlor Heptachlor epoxide Mirex Toxaphene  
Confirmed COC: 30001-NO 30004-NO 30006-NO 30007-NO 30008-NO 30010-NO 30309-NO 30313-NO 30314-NO 30315-NO 30316-NO 30207-NO 30400-NO 30261-NO 30043-NO 30308-NO 30023-NO  
Potential Description: SOIL  
Alias Name: MORGAN STREET HIGH SCHOOL SITE  
Alias Type: Alternate Name  
Alias Name: VAL VERDE CONTINUATION HIGH SCHOOL  
Alias Type: Alternate Name  
Alias Name: VAL VERDE UNIFIED SCHOOL DISTRICT  
Alias Type: Alternate Name  
Alias Name: VAL VERDE USD-CONTINUATION SCHOOL  
Alias Type: Alternate Name  
Alias Name: VAL VERDE USD-PRPSD VAL VERDE CONT. HS  
Alias Type: Alternate Name  
Alias Name: 404242  
Alias Type: Project Code (Site Code)  
Alias Name: 404250  
Alias Type: Project Code (Site Code)  
Alias Name: 33010050  
Alias Type: Envirostor ID Number  
Completed Info:  
Completed Area Name: PROJECT WIDE  
Completed Sub Area Name: Not reported  
Completed Document Type: \* Workplan  
Completed Date: 12/05/2001  
Comments: Not reported  
Completed Area Name: PROJECT WIDE  
Completed Sub Area Name: Not reported  
Completed Document Type: Environmental Oversight Agreement  
Completed Date: 07/13/2001  
Comments: Not reported  
Completed Area Name: PROJECT WIDE  
Completed Sub Area Name: Not reported  
Completed Document Type: Site Inspections/Visit (Non LUR)  
Completed Date: 09/18/2001  
Comments: Not reported  
Completed Area Name: PROJECT WIDE  
Completed Sub Area Name: Not reported  
Completed Document Type: Preliminary Endangerment Assessment Report  
Completed Date: 05/23/2002  
Comments: Not reported  
Future Area Name: Not reported  
Future Sub Area Name: Not reported  
Future Document Type: Not reported  
Future Due Date: Not reported  
Schedule Area Name: Not reported  
Schedule Sub Area Name: Not reported  
Schedule Document Type: Not reported

Map ID  
Direction  
Distance  
Elevation

MAP FINDINGS

Site

Database(s)

EDR ID Number  
EPA ID Number

**VAL VERDE CONTINUATION HIGH SCHOOL (Continued)**

**S105628757**

Schedule Due Date: Not reported  
Schedule Revised Date: Not reported

SCH:

Name: VAL VERDE CONTINUATION HIGH SCHOOL  
Address: NEVADA AVENUE/MORGAN STREET  
City,State,Zip: PERRIS, CA 92571-3103  
Facility ID: 33010050  
Site Type: School Investigation  
Site Type Detail: School  
Site Mgmt. Req.: NONE SPECIFIED  
Acres: 18  
National Priorities List: NO  
Cleanup Oversight Agencies: DTSC  
Lead Agency: DTSC  
Lead Agency Description: \* DTSC  
Project Manager: Not reported  
Supervisor: Javier Hinojosa  
Division Branch: Southern California Schools & Brownfields Outreach  
Site Code: 404250  
Assembly: 60  
Senate: 31  
Special Program Status: Not reported  
Status: No Further Action  
Status Date: 05/23/2002  
Restricted Use: NO  
Funding: School District  
Latitude: 33.8217  
Longitude: -117.204  
APN: NONE SPECIFIED  
Past Use: AGRICULTURAL - ROW CROPS  
Potential COC: Arsenic, Aldrin, Chlordane, DDD, DDE, DDT, Dieldrin, Endosulfan, Endrin, HCH (alpha, HCH (beta, HCH (gamma) Lindane, HCH-technical, Heptachlor, Heptachlor epoxide, Mirex, Toxaphene  
Confirmed COC: 30001-NO, 30004-NO, 30006-NO, 30007-NO, 30008-NO, 30010-NO, 30309-NO, 30313-NO, 30314-NO, 30315-NO, 30316-NO, 30207-NO, 30400-NO, 30261-NO, 30043-NO, 30308-NO, 30023-NO  
Potential Description: SOIL  
Alias Name: MORGAN STREET HIGH SCHOOL SITE  
Alias Type: Alternate Name  
Alias Name: VAL VERDE CONTINUATION HIGH SCHOOL  
Alias Type: Alternate Name  
Alias Name: VAL VERDE UNIFIED SCHOOL DISTRICT  
Alias Type: Alternate Name  
Alias Name: VAL VERDE USD-CONTINUATION SCHOOL  
Alias Type: Alternate Name  
Alias Name: VAL VERDE USD-PRPSD VAL VERDE CONT. HS  
Alias Type: Alternate Name  
Alias Name: 404242  
Alias Type: Project Code (Site Code)  
Alias Name: 404250  
Alias Type: Project Code (Site Code)  
Alias Name: 33010050  
Alias Type: Envirostor ID Number

Completed Info:

Map ID  
Direction  
Distance  
Elevation

MAP FINDINGS

Site

Database(s)

EDR ID Number  
EPA ID Number

**VAL VERDE CONTINUATION HIGH SCHOOL (Continued)**

**S105628757**

Completed Area Name: PROJECT WIDE  
Completed Sub Area Name: Not reported  
Completed Document Type: \* Workplan  
Completed Date: 12/05/2001  
Comments: Not reported

Completed Area Name: PROJECT WIDE  
Completed Sub Area Name: Not reported  
Completed Document Type: Environmental Oversight Agreement  
Completed Date: 07/13/2001  
Comments: Not reported

Completed Area Name: PROJECT WIDE  
Completed Sub Area Name: Not reported  
Completed Document Type: Site Inspections/Visit (Non LUR)  
Completed Date: 09/18/2001  
Comments: Not reported

Completed Area Name: PROJECT WIDE  
Completed Sub Area Name: Not reported  
Completed Document Type: Preliminary Endangerment Assessment Report  
Completed Date: 05/23/2002  
Comments: Not reported

Future Area Name: Not reported  
Future Sub Area Name: Not reported  
Future Document Type: Not reported  
Future Due Date: Not reported  
Schedule Area Name: Not reported  
Schedule Sub Area Name: Not reported  
Schedule Document Type: Not reported  
Schedule Due Date: Not reported  
Schedule Revised Date: Not reported

Count: 2 records.

ORPHAN SUMMARY

City	EDR ID	Site Name	Site Address	Zip	Database(s)
PERRIS	S107540243		PATTERSON AVE AND MARKMAN ST,	92570	CDL
RIVERSIDE COUNTY	S107537442		@ RAMONA EXPRESSWAY & RIDER ST		CDL

# GOVERNMENT RECORDS SEARCHED / DATA CURRENCY TRACKING

To maintain currency of the following federal and state databases, EDR contacts the appropriate governmental agency on a monthly or quarterly basis, as required.

**Number of Days to Update:** Provides confirmation that EDR is reporting records that have been updated within 90 days from the date the government agency made the information available to the public.

## **STANDARD ENVIRONMENTAL RECORDS**

### ***Lists of Federal NPL (Superfund) sites***

#### **NPL: National Priority List**

National Priorities List (Superfund). The NPL is a subset of CERCLIS and identifies over 1,200 sites for priority cleanup under the Superfund Program. NPL sites may encompass relatively large areas. As such, EDR provides polygon coverage for over 1,000 NPL site boundaries produced by EPA's Environmental Photographic Interpretation Center (EPIC) and regional EPA offices.

Date of Government Version: 04/26/2023	Source: EPA
Date Data Arrived at EDR: 05/02/2023	Telephone: N/A
Date Made Active in Reports: 05/17/2023	Last EDR Contact: 07/06/2023
Number of Days to Update: 15	Next Scheduled EDR Contact: 10/09/2023
	Data Release Frequency: Quarterly

#### **NPL Site Boundaries**

##### **Sources:**

EPA's Environmental Photographic Interpretation Center (EPIC)  
Telephone: 202-564-7333

EPA Region 1  
Telephone 617-918-1143

EPA Region 6  
Telephone: 214-655-6659

EPA Region 3  
Telephone 215-814-5418

EPA Region 7  
Telephone: 913-551-7247

EPA Region 4  
Telephone 404-562-8033

EPA Region 8  
Telephone: 303-312-6774

EPA Region 5  
Telephone 312-886-6686

EPA Region 9  
Telephone: 415-947-4246

EPA Region 10  
Telephone 206-553-8665

#### **Proposed NPL: Proposed National Priority List Sites**

A site that has been proposed for listing on the National Priorities List through the issuance of a proposed rule in the Federal Register. EPA then accepts public comments on the site, responds to the comments, and places on the NPL those sites that continue to meet the requirements for listing.

Date of Government Version: 04/26/2023	Source: EPA
Date Data Arrived at EDR: 05/02/2023	Telephone: N/A
Date Made Active in Reports: 05/17/2023	Last EDR Contact: 07/06/2023
Number of Days to Update: 15	Next Scheduled EDR Contact: 10/09/2023
	Data Release Frequency: Quarterly

#### **NPL LIENS: Federal Superfund Liens**

Federal Superfund Liens. Under the authority granted the USEPA by CERCLA of 1980, the USEPA has the authority to file liens against real property in order to recover remedial action expenditures or when the property owner received notification of potential liability. USEPA compiles a listing of filed notices of Superfund Liens.

# GOVERNMENT RECORDS SEARCHED / DATA CURRENCY TRACKING

Date of Government Version: 10/15/1991  
Date Data Arrived at EDR: 02/02/1994  
Date Made Active in Reports: 03/30/1994  
Number of Days to Update: 56

Source: EPA  
Telephone: 202-564-4267  
Last EDR Contact: 08/15/2011  
Next Scheduled EDR Contact: 11/28/2011  
Data Release Frequency: No Update Planned

## ***Lists of Federal Delisted NPL sites***

Delisted NPL: National Priority List Deletions

The National Oil and Hazardous Substances Pollution Contingency Plan (NCP) establishes the criteria that the EPA uses to delete sites from the NPL. In accordance with 40 CFR 300.425.(e), sites may be deleted from the NPL where no further response is appropriate.

Date of Government Version: 04/26/2023  
Date Data Arrived at EDR: 05/02/2023  
Date Made Active in Reports: 05/17/2023  
Number of Days to Update: 15

Source: EPA  
Telephone: N/A  
Last EDR Contact: 07/06/2023  
Next Scheduled EDR Contact: 10/09/2023  
Data Release Frequency: Quarterly

## ***Lists of Federal sites subject to CERCLA removals and CERCLA orders***

FEDERAL FACILITY: Federal Facility Site Information listing

A listing of National Priority List (NPL) and Base Realignment and Closure (BRAC) sites found in the Comprehensive Environmental Response, Compensation and Liability Information System (CERCLIS) Database where EPA Federal Facilities Restoration and Reuse Office is involved in cleanup activities.

Date of Government Version: 03/26/2023  
Date Data Arrived at EDR: 03/28/2023  
Date Made Active in Reports: 05/30/2023  
Number of Days to Update: 63

Source: Environmental Protection Agency  
Telephone: 703-603-8704  
Last EDR Contact: 06/23/2023  
Next Scheduled EDR Contact: 10/09/2023  
Data Release Frequency: Varies

SEMS: Superfund Enterprise Management System

SEMS (Superfund Enterprise Management System) tracks hazardous waste sites, potentially hazardous waste sites, and remedial activities performed in support of EPA's Superfund Program across the United States. The list was formerly known as CERCLIS, renamed to SEMS by the EPA in 2015. The list contains data on potentially hazardous waste sites that have been reported to the USEPA by states, municipalities, private companies and private persons, pursuant to Section 103 of the Comprehensive Environmental Response, Compensation, and Liability Act (CERCLA). This dataset also contains sites which are either proposed to or on the National Priorities List (NPL) and the sites which are in the screening and assessment phase for possible inclusion on the NPL.

Date of Government Version: 04/26/2023  
Date Data Arrived at EDR: 05/02/2023  
Date Made Active in Reports: 05/17/2023  
Number of Days to Update: 15

Source: EPA  
Telephone: 800-424-9346  
Last EDR Contact: 07/06/2023  
Next Scheduled EDR Contact: 10/23/2023  
Data Release Frequency: Quarterly

## ***Lists of Federal CERCLA sites with NFRAP***

SEMS-ARCHIVE: Superfund Enterprise Management System Archive

# GOVERNMENT RECORDS SEARCHED / DATA CURRENCY TRACKING

SEMS-ARCHIVE (Superfund Enterprise Management System Archive) tracks sites that have no further interest under the Federal Superfund Program based on available information. The list was formerly known as the CERCLIS-NFRAP, renamed to SEMS ARCHIVE by the EPA in 2015. EPA may perform a minimal level of assessment work at a site while it is archived if site conditions change and/or new information becomes available. Archived sites have been removed and archived from the inventory of SEMS sites. Archived status indicates that, to the best of EPA's knowledge, assessment at a site has been completed and that EPA has determined no further steps will be taken to list the site on the National Priorities List (NPL), unless information indicates this decision was not appropriate or other considerations require a recommendation for listing at a later time. The decision does not necessarily mean that there is no hazard associated with a given site; it only means that, based upon available information, the location is not judged to be potential NPL site.

Date of Government Version: 04/26/2023	Source: EPA
Date Data Arrived at EDR: 05/02/2023	Telephone: 800-424-9346
Date Made Active in Reports: 05/17/2023	Last EDR Contact: 07/06/2023
Number of Days to Update: 15	Next Scheduled EDR Contact: 10/23/2023
	Data Release Frequency: Quarterly

## ***Lists of Federal RCRA facilities undergoing Corrective Action***

CORRACTS: Corrective Action Report

CORRACTS identifies hazardous waste handlers with RCRA corrective action activity.

Date of Government Version: 03/06/2023	Source: EPA
Date Data Arrived at EDR: 03/09/2023	Telephone: 800-424-9346
Date Made Active in Reports: 03/20/2023	Last EDR Contact: 06/20/2023
Number of Days to Update: 11	Next Scheduled EDR Contact: 10/02/2023
	Data Release Frequency: Quarterly

## ***Lists of Federal RCRA TSD facilities***

RCRA-TSDF: RCRA - Treatment, Storage and Disposal

RCRAInfo is EPA's comprehensive information system, providing access to data supporting the Resource Conservation and Recovery Act (RCRA) of 1976 and the Hazardous and Solid Waste Amendments (HSWA) of 1984. The database includes selective information on sites which generate, transport, store, treat and/or dispose of hazardous waste as defined by the Resource Conservation and Recovery Act (RCRA). Transporters are individuals or entities that move hazardous waste from the generator offsite to a facility that can recycle, treat, store, or dispose of the waste. TSDFs treat, store, or dispose of the waste.

Date of Government Version: 03/06/2023	Source: Environmental Protection Agency
Date Data Arrived at EDR: 03/09/2023	Telephone: (415) 495-8895
Date Made Active in Reports: 03/20/2023	Last EDR Contact: 06/20/2023
Number of Days to Update: 11	Next Scheduled EDR Contact: 10/02/2023
	Data Release Frequency: Quarterly

## ***Lists of Federal RCRA generators***

RCRA-LQG: RCRA - Large Quantity Generators

RCRAInfo is EPA's comprehensive information system, providing access to data supporting the Resource Conservation and Recovery Act (RCRA) of 1976 and the Hazardous and Solid Waste Amendments (HSWA) of 1984. The database includes selective information on sites which generate, transport, store, treat and/or dispose of hazardous waste as defined by the Resource Conservation and Recovery Act (RCRA). Large quantity generators (LQGs) generate over 1,000 kilograms (kg) of hazardous waste, or over 1 kg of acutely hazardous waste per month.

Date of Government Version: 03/06/2023	Source: Environmental Protection Agency
Date Data Arrived at EDR: 03/09/2023	Telephone: (415) 495-8895
Date Made Active in Reports: 03/20/2023	Last EDR Contact: 06/20/2023
Number of Days to Update: 11	Next Scheduled EDR Contact: 10/02/2023
	Data Release Frequency: Quarterly

# GOVERNMENT RECORDS SEARCHED / DATA CURRENCY TRACKING

## RCRA-SQG: RCRA - Small Quantity Generators

RCRAInfo is EPA's comprehensive information system, providing access to data supporting the Resource Conservation and Recovery Act (RCRA) of 1976 and the Hazardous and Solid Waste Amendments (HSWA) of 1984. The database includes selective information on sites which generate, transport, store, treat and/or dispose of hazardous waste as defined by the Resource Conservation and Recovery Act (RCRA). Small quantity generators (SQGs) generate between 100 kg and 1,000 kg of hazardous waste per month.

Date of Government Version: 03/06/2023	Source: Environmental Protection Agency
Date Data Arrived at EDR: 03/09/2023	Telephone: (415) 495-8895
Date Made Active in Reports: 03/20/2023	Last EDR Contact: 06/20/2023
Number of Days to Update: 11	Next Scheduled EDR Contact: 10/02/2023
	Data Release Frequency: Quarterly

## RCRA-VSQG: RCRA - Very Small Quantity Generators (Formerly Conditionally Exempt Small Quantity Generators)

RCRAInfo is EPA's comprehensive information system, providing access to data supporting the Resource Conservation and Recovery Act (RCRA) of 1976 and the Hazardous and Solid Waste Amendments (HSWA) of 1984. The database includes selective information on sites which generate, transport, store, treat and/or dispose of hazardous waste as defined by the Resource Conservation and Recovery Act (RCRA). Very small quantity generators (VSQGs) generate less than 100 kg of hazardous waste, or less than 1 kg of acutely hazardous waste per month.

Date of Government Version: 03/06/2023	Source: Environmental Protection Agency
Date Data Arrived at EDR: 03/09/2023	Telephone: (415) 495-8895
Date Made Active in Reports: 03/20/2023	Last EDR Contact: 06/20/2023
Number of Days to Update: 11	Next Scheduled EDR Contact: 10/02/2023
	Data Release Frequency: Quarterly

## ***Federal institutional controls / engineering controls registries***

### LUCIS: Land Use Control Information System

LUCIS contains records of land use control information pertaining to the former Navy Base Realignment and Closure properties.

Date of Government Version: 02/08/2023	Source: Department of the Navy
Date Data Arrived at EDR: 02/09/2023	Telephone: 843-820-7326
Date Made Active in Reports: 05/02/2023	Last EDR Contact: 05/23/2023
Number of Days to Update: 82	Next Scheduled EDR Contact: 08/21/2023
	Data Release Frequency: Varies

### US ENG CONTROLS: Engineering Controls Sites List

A listing of sites with engineering controls in place. Engineering controls include various forms of caps, building foundations, liners, and treatment methods to create pathway elimination for regulated substances to enter environmental media or effect human health.

Date of Government Version: 02/20/2023	Source: Environmental Protection Agency
Date Data Arrived at EDR: 02/21/2023	Telephone: 703-603-0695
Date Made Active in Reports: 05/02/2023	Last EDR Contact: 05/23/2023
Number of Days to Update: 70	Next Scheduled EDR Contact: 09/04/2023
	Data Release Frequency: Varies

### US INST CONTROLS: Institutional Controls Sites List

A listing of sites with institutional controls in place. Institutional controls include administrative measures, such as groundwater use restrictions, construction restrictions, property use restrictions, and post remediation care requirements intended to prevent exposure to contaminants remaining on site. Deed restrictions are generally required as part of the institutional controls.

Date of Government Version: 02/20/2023	Source: Environmental Protection Agency
Date Data Arrived at EDR: 02/21/2023	Telephone: 703-603-0695
Date Made Active in Reports: 05/02/2023	Last EDR Contact: 05/23/2023
Number of Days to Update: 70	Next Scheduled EDR Contact: 09/04/2023
	Data Release Frequency: Varies

# GOVERNMENT RECORDS SEARCHED / DATA CURRENCY TRACKING

## ***Federal ERNS list***

ERNS: Emergency Response Notification System

Emergency Response Notification System. ERNS records and stores information on reported releases of oil and hazardous substances.

Date of Government Version: 03/20/2023

Date Data Arrived at EDR: 03/21/2023

Date Made Active in Reports: 05/30/2023

Number of Days to Update: 70

Source: National Response Center, United States Coast Guard

Telephone: 202-267-2180

Last EDR Contact: 06/20/2023

Next Scheduled EDR Contact: 10/02/2023

Data Release Frequency: Quarterly

## ***Lists of state- and tribal (Superfund) equivalent sites***

RESPONSE: State Response Sites

Identifies confirmed release sites where DTSC is involved in remediation, either in a lead or oversight capacity.

These confirmed release sites are generally high-priority and high potential risk.

Date of Government Version: 04/24/2023

Date Data Arrived at EDR: 04/25/2023

Date Made Active in Reports: 07/13/2023

Number of Days to Update: 79

Source: Department of Toxic Substances Control

Telephone: 916-323-3400

Last EDR Contact: 04/25/2023

Next Scheduled EDR Contact: 08/07/2023

Data Release Frequency: Quarterly

## ***Lists of state- and tribal hazardous waste facilities***

ENVIROSTOR: EnviroStor Database

The Department of Toxic Substances Control's (DTSC's) Site Mitigation and Brownfields Reuse Program's (SMBRP's) EnviroStor database identifies sites that have known contamination or sites for which there may be reasons to investigate further. The database includes the following site types: Federal Superfund sites (National Priorities List (NPL)); State Response, including Military Facilities and State Superfund; Voluntary Cleanup; and School sites. EnviroStor provides similar information to the information that was available in CalSites, and provides additional site information, including, but not limited to, identification of formerly-contaminated properties that have been released for reuse, properties where environmental deed restrictions have been recorded to prevent inappropriate land uses, and risk characterization information that is used to assess potential impacts to public health and the environment at contaminated sites.

Date of Government Version: 04/24/2023

Date Data Arrived at EDR: 04/25/2023

Date Made Active in Reports: 07/13/2023

Number of Days to Update: 79

Source: Department of Toxic Substances Control

Telephone: 916-323-3400

Last EDR Contact: 04/25/2023

Next Scheduled EDR Contact: 08/07/2023

Data Release Frequency: Quarterly

## ***Lists of state and tribal landfills and solid waste disposal facilities***

SWF/LF (SWIS): Solid Waste Information System

Active, Closed and Inactive Landfills. SWF/LF records typically contain an inventory of solid waste disposal facilities or landfills. These may be active or inactive facilities or open dumps that failed to meet RCRA Section 4004 criteria for solid waste landfills or disposal sites.

Date of Government Version: 02/06/2023

Date Data Arrived at EDR: 02/07/2023

Date Made Active in Reports: 04/26/2023

Number of Days to Update: 78

Source: Department of Resources Recycling and Recovery

Telephone: 916-341-6320

Last EDR Contact: 05/08/2023

Next Scheduled EDR Contact: 08/21/2023

Data Release Frequency: Quarterly

## ***Lists of state and tribal leaking storage tanks***

# GOVERNMENT RECORDS SEARCHED / DATA CURRENCY TRACKING

## LUST REG 2: Fuel Leak List

Leaking Underground Storage Tank locations. Alameda, Contra Costa, Marin, Napa, San Francisco, San Mateo, Santa Clara, Solano, Sonoma counties.

Date of Government Version: 09/30/2004  
Date Data Arrived at EDR: 10/20/2004  
Date Made Active in Reports: 11/19/2004  
Number of Days to Update: 30

Source: California Regional Water Quality Control Board San Francisco Bay Region (2)  
Telephone: 510-622-2433  
Last EDR Contact: 09/19/2011  
Next Scheduled EDR Contact: 01/02/2012  
Data Release Frequency: No Update Planned

## LUST REG 3: Leaking Underground Storage Tank Database

Leaking Underground Storage Tank locations. Monterey, San Benito, San Luis Obispo, Santa Barbara, Santa Cruz counties.

Date of Government Version: 05/19/2003  
Date Data Arrived at EDR: 05/19/2003  
Date Made Active in Reports: 06/02/2003  
Number of Days to Update: 14

Source: California Regional Water Quality Control Board Central Coast Region (3)  
Telephone: 805-542-4786  
Last EDR Contact: 07/18/2011  
Next Scheduled EDR Contact: 10/31/2011  
Data Release Frequency: No Update Planned

## LUST REG 4: Underground Storage Tank Leak List

Los Angeles, Ventura counties. For more current information, please refer to the State Water Resources Control Board's LUST database.

Date of Government Version: 09/07/2004  
Date Data Arrived at EDR: 09/07/2004  
Date Made Active in Reports: 10/12/2004  
Number of Days to Update: 35

Source: California Regional Water Quality Control Board Los Angeles Region (4)  
Telephone: 213-576-6710  
Last EDR Contact: 09/06/2011  
Next Scheduled EDR Contact: 12/19/2011  
Data Release Frequency: No Update Planned

## LUST REG 7: Leaking Underground Storage Tank Case Listing

Leaking Underground Storage Tank locations. Imperial, Riverside, San Diego, Santa Barbara counties.

Date of Government Version: 02/26/2004  
Date Data Arrived at EDR: 02/26/2004  
Date Made Active in Reports: 03/24/2004  
Number of Days to Update: 27

Source: California Regional Water Quality Control Board Colorado River Basin Region (7)  
Telephone: 760-776-8943  
Last EDR Contact: 08/01/2011  
Next Scheduled EDR Contact: 11/14/2011  
Data Release Frequency: No Update Planned

## LUST REG 8: Leaking Underground Storage Tanks

California Regional Water Quality Control Board Santa Ana Region (8). For more current information, please refer to the State Water Resources Control Board's LUST database.

Date of Government Version: 02/14/2005  
Date Data Arrived at EDR: 02/15/2005  
Date Made Active in Reports: 03/28/2005  
Number of Days to Update: 41

Source: California Regional Water Quality Control Board Santa Ana Region (8)  
Telephone: 909-782-4496  
Last EDR Contact: 08/15/2011  
Next Scheduled EDR Contact: 11/28/2011  
Data Release Frequency: No Update Planned

## LUST REG 9: Leaking Underground Storage Tank Report

Orange, Riverside, San Diego counties. For more current information, please refer to the State Water Resources Control Board's LUST database.

Date of Government Version: 03/01/2001  
Date Data Arrived at EDR: 04/23/2001  
Date Made Active in Reports: 05/21/2001  
Number of Days to Update: 28

Source: California Regional Water Quality Control Board San Diego Region (9)  
Telephone: 858-637-5595  
Last EDR Contact: 09/26/2011  
Next Scheduled EDR Contact: 01/09/2012  
Data Release Frequency: No Update Planned

## LUST: Leaking Underground Fuel Tank Report (GEOTRACKER)

Leaking Underground Storage Tank (LUST) Sites included in GeoTracker. GeoTracker is the Water Boards data management system for sites that impact, or have the potential to impact, water quality in California, with emphasis on groundwater.

# GOVERNMENT RECORDS SEARCHED / DATA CURRENCY TRACKING

Date of Government Version: 03/06/2023  
Date Data Arrived at EDR: 03/07/2023  
Date Made Active in Reports: 03/30/2023  
Number of Days to Update: 23

Source: State Water Resources Control Board  
Telephone: see region list  
Last EDR Contact: 06/05/2023  
Next Scheduled EDR Contact: 09/18/2023  
Data Release Frequency: Quarterly

## LUST REG 1: Active Toxic Site Investigation

Del Norte, Humboldt, Lake, Mendocino, Modoc, Siskiyou, Sonoma, Trinity counties. For more current information, please refer to the State Water Resources Control Board's LUST database.

Date of Government Version: 02/01/2001  
Date Data Arrived at EDR: 02/28/2001  
Date Made Active in Reports: 03/29/2001  
Number of Days to Update: 29

Source: California Regional Water Quality Control Board North Coast (1)  
Telephone: 707-570-3769  
Last EDR Contact: 08/01/2011  
Next Scheduled EDR Contact: 11/14/2011  
Data Release Frequency: No Update Planned

## LUST REG 6V: Leaking Underground Storage Tank Case Listing

Leaking Underground Storage Tank locations. Inyo, Kern, Los Angeles, Mono, San Bernardino counties.

Date of Government Version: 06/07/2005  
Date Data Arrived at EDR: 06/07/2005  
Date Made Active in Reports: 06/29/2005  
Number of Days to Update: 22

Source: California Regional Water Quality Control Board Victorville Branch Office (6)  
Telephone: 760-241-7365  
Last EDR Contact: 09/12/2011  
Next Scheduled EDR Contact: 12/26/2011  
Data Release Frequency: No Update Planned

## LUST REG 6L: Leaking Underground Storage Tank Case Listing

For more current information, please refer to the State Water Resources Control Board's LUST database.

Date of Government Version: 09/09/2003  
Date Data Arrived at EDR: 09/10/2003  
Date Made Active in Reports: 10/07/2003  
Number of Days to Update: 27

Source: California Regional Water Quality Control Board Lahontan Region (6)  
Telephone: 530-542-5572  
Last EDR Contact: 09/12/2011  
Next Scheduled EDR Contact: 12/26/2011  
Data Release Frequency: No Update Planned

## LUST REG 5: Leaking Underground Storage Tank Database

Leaking Underground Storage Tank locations. Alameda, Alpine, Amador, Butte, Colusa, Contra Costa, Calveras, El Dorado, Fresno, Glenn, Kern, Kings, Lake, Lassen, Madera, Mariposa, Merced, Modoc, Napa, Nevada, Placer, Plumas, Sacramento, San Joaquin, Shasta, Solano, Stanislaus, Sutter, Tehama, Tulare, Tuolumne, Yolo, Yuba counties.

Date of Government Version: 07/01/2008  
Date Data Arrived at EDR: 07/22/2008  
Date Made Active in Reports: 07/31/2008  
Number of Days to Update: 9

Source: California Regional Water Quality Control Board Central Valley Region (5)  
Telephone: 916-464-4834  
Last EDR Contact: 07/01/2011  
Next Scheduled EDR Contact: 10/17/2011  
Data Release Frequency: No Update Planned

## INDIAN LUST R8: Leaking Underground Storage Tanks on Indian Land

LUSTs on Indian land in Colorado, Montana, North Dakota, South Dakota, Utah and Wyoming.

Date of Government Version: 04/19/2023  
Date Data Arrived at EDR: 05/09/2023  
Date Made Active in Reports: 07/14/2023  
Number of Days to Update: 66

Source: EPA Region 8  
Telephone: 303-312-6271  
Last EDR Contact: 07/17/2023  
Next Scheduled EDR Contact: 10/30/2023  
Data Release Frequency: Varies

## INDIAN LUST R9: Leaking Underground Storage Tanks on Indian Land

LUSTs on Indian land in Arizona, California, New Mexico and Nevada

Date of Government Version: 04/19/2023  
Date Data Arrived at EDR: 05/09/2023  
Date Made Active in Reports: 07/14/2023  
Number of Days to Update: 66

Source: Environmental Protection Agency  
Telephone: 415-972-3372  
Last EDR Contact: 07/17/2023  
Next Scheduled EDR Contact: 10/30/2023  
Data Release Frequency: Varies

# GOVERNMENT RECORDS SEARCHED / DATA CURRENCY TRACKING

INDIAN LUST R7: Leaking Underground Storage Tanks on Indian Land  
LUSTs on Indian land in Iowa, Kansas, and Nebraska

Date of Government Version: 04/25/2023	Source: EPA Region 7
Date Data Arrived at EDR: 05/09/2023	Telephone: 913-551-7003
Date Made Active in Reports: 07/14/2023	Last EDR Contact: 07/17/2023
Number of Days to Update: 66	Next Scheduled EDR Contact: 10/30/2023
	Data Release Frequency: Varies

INDIAN LUST R5: Leaking Underground Storage Tanks on Indian Land  
Leaking underground storage tanks located on Indian Land in Michigan, Minnesota and Wisconsin.

Date of Government Version: 04/14/2023	Source: EPA, Region 5
Date Data Arrived at EDR: 05/09/2023	Telephone: 312-886-7439
Date Made Active in Reports: 07/14/2023	Last EDR Contact: 07/17/2023
Number of Days to Update: 66	Next Scheduled EDR Contact: 10/30/2023
	Data Release Frequency: Varies

INDIAN LUST R6: Leaking Underground Storage Tanks on Indian Land  
LUSTs on Indian land in New Mexico and Oklahoma.

Date of Government Version: 04/26/2023	Source: EPA Region 6
Date Data Arrived at EDR: 05/09/2023	Telephone: 214-665-6597
Date Made Active in Reports: 07/14/2023	Last EDR Contact: 07/17/2023
Number of Days to Update: 66	Next Scheduled EDR Contact: 10/30/2023
	Data Release Frequency: Varies

INDIAN LUST R4: Leaking Underground Storage Tanks on Indian Land  
LUSTs on Indian land in Florida, Mississippi and North Carolina.

Date of Government Version: 04/20/2023	Source: EPA Region 4
Date Data Arrived at EDR: 05/09/2023	Telephone: 404-562-8677
Date Made Active in Reports: 07/14/2023	Last EDR Contact: 05/09/2023
Number of Days to Update: 66	Next Scheduled EDR Contact: 10/30/2023
	Data Release Frequency: Varies

INDIAN LUST R1: Leaking Underground Storage Tanks on Indian Land  
A listing of leaking underground storage tank locations on Indian Land.

Date of Government Version: 04/20/2023	Source: EPA Region 1
Date Data Arrived at EDR: 05/09/2023	Telephone: 617-918-1313
Date Made Active in Reports: 07/14/2023	Last EDR Contact: 07/17/2023
Number of Days to Update: 66	Next Scheduled EDR Contact: 10/30/2023
	Data Release Frequency: Varies

INDIAN LUST R10: Leaking Underground Storage Tanks on Indian Land  
LUSTs on Indian land in Alaska, Idaho, Oregon and Washington.

Date of Government Version: 04/20/2023	Source: EPA Region 10
Date Data Arrived at EDR: 05/09/2023	Telephone: 206-553-2857
Date Made Active in Reports: 07/14/2023	Last EDR Contact: 07/17/2023
Number of Days to Update: 66	Next Scheduled EDR Contact: 10/30/2023
	Data Release Frequency: Varies

CPS-SLIC: Statewide SLIC Cases (GEOTRACKER)

Cleanup Program Sites (CPS; also known as Site Cleanups [SC] and formerly known as Spills, Leaks, Investigations, and Cleanups [SLIC] sites) included in GeoTracker. GeoTracker is the Water Boards data management system for sites that impact, or have the potential to impact, water quality in California, with emphasis on groundwater.

Date of Government Version: 03/06/2023	Source: State Water Resources Control Board
Date Data Arrived at EDR: 03/07/2023	Telephone: 866-480-1028
Date Made Active in Reports: 03/31/2023	Last EDR Contact: 06/05/2023
Number of Days to Update: 24	Next Scheduled EDR Contact: 09/18/2023
	Data Release Frequency: Varies

# GOVERNMENT RECORDS SEARCHED / DATA CURRENCY TRACKING

## SLIC REG 1: Active Toxic Site Investigations

The SLIC (Spills, Leaks, Investigations and Cleanup) program is designed to protect and restore water quality from spills, leaks, and similar discharges.

Date of Government Version: 04/03/2003  
Date Data Arrived at EDR: 04/07/2003  
Date Made Active in Reports: 04/25/2003  
Number of Days to Update: 18

Source: California Regional Water Quality Control Board, North Coast Region (1)  
Telephone: 707-576-2220  
Last EDR Contact: 08/01/2011  
Next Scheduled EDR Contact: 11/14/2011  
Data Release Frequency: No Update Planned

## SLIC REG 2: Spills, Leaks, Investigation & Cleanup Cost Recovery Listing

The SLIC (Spills, Leaks, Investigations and Cleanup) program is designed to protect and restore water quality from spills, leaks, and similar discharges.

Date of Government Version: 09/30/2004  
Date Data Arrived at EDR: 10/20/2004  
Date Made Active in Reports: 11/19/2004  
Number of Days to Update: 30

Source: Regional Water Quality Control Board San Francisco Bay Region (2)  
Telephone: 510-286-0457  
Last EDR Contact: 09/19/2011  
Next Scheduled EDR Contact: 01/02/2012  
Data Release Frequency: No Update Planned

## SLIC REG 3: Spills, Leaks, Investigation & Cleanup Cost Recovery Listing

The SLIC (Spills, Leaks, Investigations and Cleanup) program is designed to protect and restore water quality from spills, leaks, and similar discharges.

Date of Government Version: 05/18/2006  
Date Data Arrived at EDR: 05/18/2006  
Date Made Active in Reports: 06/15/2006  
Number of Days to Update: 28

Source: California Regional Water Quality Control Board Central Coast Region (3)  
Telephone: 805-549-3147  
Last EDR Contact: 07/18/2011  
Next Scheduled EDR Contact: 10/31/2011  
Data Release Frequency: No Update Planned

## SLIC REG 4: Spills, Leaks, Investigation & Cleanup Cost Recovery Listing

The SLIC (Spills, Leaks, Investigations and Cleanup) program is designed to protect and restore water quality from spills, leaks, and similar discharges.

Date of Government Version: 11/17/2004  
Date Data Arrived at EDR: 11/18/2004  
Date Made Active in Reports: 01/04/2005  
Number of Days to Update: 47

Source: Region Water Quality Control Board Los Angeles Region (4)  
Telephone: 213-576-6600  
Last EDR Contact: 07/01/2011  
Next Scheduled EDR Contact: 10/17/2011  
Data Release Frequency: No Update Planned

## SLIC REG 5: Spills, Leaks, Investigation & Cleanup Cost Recovery Listing

The SLIC (Spills, Leaks, Investigations and Cleanup) program is designed to protect and restore water quality from spills, leaks, and similar discharges.

Date of Government Version: 04/01/2005  
Date Data Arrived at EDR: 04/05/2005  
Date Made Active in Reports: 04/21/2005  
Number of Days to Update: 16

Source: Regional Water Quality Control Board Central Valley Region (5)  
Telephone: 916-464-3291  
Last EDR Contact: 09/12/2011  
Next Scheduled EDR Contact: 12/26/2011  
Data Release Frequency: No Update Planned

## SLIC REG 6V: Spills, Leaks, Investigation & Cleanup Cost Recovery Listing

The SLIC (Spills, Leaks, Investigations and Cleanup) program is designed to protect and restore water quality from spills, leaks, and similar discharges.

Date of Government Version: 05/24/2005  
Date Data Arrived at EDR: 05/25/2005  
Date Made Active in Reports: 06/16/2005  
Number of Days to Update: 22

Source: Regional Water Quality Control Board, Victorville Branch  
Telephone: 619-241-6583  
Last EDR Contact: 08/15/2011  
Next Scheduled EDR Contact: 11/28/2011  
Data Release Frequency: No Update Planned

# GOVERNMENT RECORDS SEARCHED / DATA CURRENCY TRACKING

## SLIC REG 6L: SLIC Sites

The SLIC (Spills, Leaks, Investigations and Cleanup) program is designed to protect and restore water quality from spills, leaks, and similar discharges.

Date of Government Version: 09/07/2004  
Date Data Arrived at EDR: 09/07/2004  
Date Made Active in Reports: 10/12/2004  
Number of Days to Update: 35

Source: California Regional Water Quality Control Board, Lahontan Region  
Telephone: 530-542-5574  
Last EDR Contact: 08/15/2011  
Next Scheduled EDR Contact: 11/28/2011  
Data Release Frequency: No Update Planned

## SLIC REG 7: SLIC List

The SLIC (Spills, Leaks, Investigations and Cleanup) program is designed to protect and restore water quality from spills, leaks, and similar discharges.

Date of Government Version: 11/24/2004  
Date Data Arrived at EDR: 11/29/2004  
Date Made Active in Reports: 01/04/2005  
Number of Days to Update: 36

Source: California Regional Quality Control Board, Colorado River Basin Region  
Telephone: 760-346-7491  
Last EDR Contact: 08/01/2011  
Next Scheduled EDR Contact: 11/14/2011  
Data Release Frequency: No Update Planned

## SLIC REG 8: Spills, Leaks, Investigation & Cleanup Cost Recovery Listing

The SLIC (Spills, Leaks, Investigations and Cleanup) program is designed to protect and restore water quality from spills, leaks, and similar discharges.

Date of Government Version: 04/03/2008  
Date Data Arrived at EDR: 04/03/2008  
Date Made Active in Reports: 04/14/2008  
Number of Days to Update: 11

Source: California Region Water Quality Control Board Santa Ana Region (8)  
Telephone: 951-782-3298  
Last EDR Contact: 09/12/2011  
Next Scheduled EDR Contact: 12/26/2011  
Data Release Frequency: No Update Planned

## SLIC REG 9: Spills, Leaks, Investigation & Cleanup Cost Recovery Listing

The SLIC (Spills, Leaks, Investigations and Cleanup) program is designed to protect and restore water quality from spills, leaks, and similar discharges.

Date of Government Version: 09/10/2007  
Date Data Arrived at EDR: 09/11/2007  
Date Made Active in Reports: 09/28/2007  
Number of Days to Update: 17

Source: California Regional Water Quality Control Board San Diego Region (9)  
Telephone: 858-467-2980  
Last EDR Contact: 08/08/2011  
Next Scheduled EDR Contact: 11/21/2011  
Data Release Frequency: No Update Planned

## ***Lists of state and tribal registered storage tanks***

### FEMA UST: Underground Storage Tank Listing

A listing of all FEMA owned underground storage tanks.

Date of Government Version: 03/08/2023  
Date Data Arrived at EDR: 03/09/2023  
Date Made Active in Reports: 05/30/2023  
Number of Days to Update: 82

Source: FEMA  
Telephone: 202-646-5797  
Last EDR Contact: 06/27/2023  
Next Scheduled EDR Contact: 10/16/2023  
Data Release Frequency: Varies

### UST CLOSURE: Proposed Closure of Underground Storage Tank (UST) Cases

UST cases that are being considered for closure by either the State Water Resources Control Board or the Executive Director have been posted for a 60-day public comment period. UST Case Closures being proposed for consideration by the State Water Resources Control Board. These are primarily UST cases that meet closure criteria under the decisional framework in State Water Board Resolution No. 92-49 and other Board orders. UST Case Closures proposed for consideration by the Executive Director pursuant to State Water Board Resolution No. 2012-0061. These are cases that meet the criteria of the Low-Threat UST Case Closure Policy. UST Case Closure Review Denials and Approved Orders.

# GOVERNMENT RECORDS SEARCHED / DATA CURRENCY TRACKING

Date of Government Version: 02/23/2023  
Date Data Arrived at EDR: 03/07/2023  
Date Made Active in Reports: 05/26/2023  
Number of Days to Update: 80

Source: State Water Resources Control Board  
Telephone: 916-327-7844  
Last EDR Contact: 06/02/2023  
Next Scheduled EDR Contact: 09/18/2023  
Data Release Frequency: Varies

## UST: Active UST Facilities

Active UST facilities gathered from the local regulatory agencies

Date of Government Version: 03/06/2023  
Date Data Arrived at EDR: 03/07/2023  
Date Made Active in Reports: 05/24/2023  
Number of Days to Update: 78

Source: SWRCB  
Telephone: 916-341-5851  
Last EDR Contact: 06/05/2023  
Next Scheduled EDR Contact: 09/18/2023  
Data Release Frequency: Semi-Annually

## MILITARY UST SITES: Military UST Sites (GEOTRACKER)

Military ust sites

Date of Government Version: 03/06/2023  
Date Data Arrived at EDR: 03/07/2023  
Date Made Active in Reports: 03/31/2023  
Number of Days to Update: 24

Source: State Water Resources Control Board  
Telephone: 866-480-1028  
Last EDR Contact: 06/05/2023  
Next Scheduled EDR Contact: 09/18/2023  
Data Release Frequency: Varies

## AST: Aboveground Petroleum Storage Tank Facilities

A listing of aboveground storage tank petroleum storage tank locations.

Date of Government Version: 07/06/2016  
Date Data Arrived at EDR: 07/12/2016  
Date Made Active in Reports: 09/19/2016  
Number of Days to Update: 69

Source: California Environmental Protection Agency  
Telephone: 916-327-5092  
Last EDR Contact: 06/06/2023  
Next Scheduled EDR Contact: 09/25/2023  
Data Release Frequency: Varies

## INDIAN UST R10: Underground Storage Tanks on Indian Land

The Indian Underground Storage Tank (UST) database provides information about underground storage tanks on Indian land in EPA Region 10 (Alaska, Idaho, Oregon, Washington, and Tribal Nations).

Date of Government Version: 04/20/2023  
Date Data Arrived at EDR: 05/09/2023  
Date Made Active in Reports: 07/14/2023  
Number of Days to Update: 66

Source: EPA Region 10  
Telephone: 206-553-2857  
Last EDR Contact: 07/17/2023  
Next Scheduled EDR Contact: 10/30/2023  
Data Release Frequency: Varies

## INDIAN UST R6: Underground Storage Tanks on Indian Land

The Indian Underground Storage Tank (UST) database provides information about underground storage tanks on Indian land in EPA Region 6 (Louisiana, Arkansas, Oklahoma, New Mexico, Texas and 65 Tribes).

Date of Government Version: 04/26/2023  
Date Data Arrived at EDR: 05/09/2023  
Date Made Active in Reports: 07/14/2023  
Number of Days to Update: 66

Source: EPA Region 6  
Telephone: 214-665-7591  
Last EDR Contact: 07/17/2023  
Next Scheduled EDR Contact: 10/30/2023  
Data Release Frequency: Varies

## INDIAN UST R8: Underground Storage Tanks on Indian Land

The Indian Underground Storage Tank (UST) database provides information about underground storage tanks on Indian land in EPA Region 8 (Colorado, Montana, North Dakota, South Dakota, Utah, Wyoming and 27 Tribal Nations).

Date of Government Version: 04/20/2023  
Date Data Arrived at EDR: 05/09/2023  
Date Made Active in Reports: 07/14/2023  
Number of Days to Update: 66

Source: EPA Region 8  
Telephone: 303-312-6137  
Last EDR Contact: 07/17/2023  
Next Scheduled EDR Contact: 10/30/2023  
Data Release Frequency: Varies

# GOVERNMENT RECORDS SEARCHED / DATA CURRENCY TRACKING

## INDIAN UST R4: Underground Storage Tanks on Indian Land

The Indian Underground Storage Tank (UST) database provides information about underground storage tanks on Indian land in EPA Region 4 (Alabama, Florida, Georgia, Kentucky, Mississippi, North Carolina, South Carolina, Tennessee and Tribal Nations)

Date of Government Version: 04/20/2023	Source: EPA Region 4
Date Data Arrived at EDR: 05/09/2023	Telephone: 404-562-9424
Date Made Active in Reports: 07/14/2023	Last EDR Contact: 07/17/2023
Number of Days to Update: 66	Next Scheduled EDR Contact: 10/30/2023
	Data Release Frequency: Varies

## INDIAN UST R1: Underground Storage Tanks on Indian Land

The Indian Underground Storage Tank (UST) database provides information about underground storage tanks on Indian land in EPA Region 1 (Connecticut, Maine, Massachusetts, New Hampshire, Rhode Island, Vermont and ten Tribal Nations).

Date of Government Version: 04/20/2023	Source: EPA, Region 1
Date Data Arrived at EDR: 05/09/2023	Telephone: 617-918-1313
Date Made Active in Reports: 07/14/2023	Last EDR Contact: 07/17/2023
Number of Days to Update: 66	Next Scheduled EDR Contact: 10/30/2023
	Data Release Frequency: Varies

## INDIAN UST R7: Underground Storage Tanks on Indian Land

The Indian Underground Storage Tank (UST) database provides information about underground storage tanks on Indian land in EPA Region 7 (Iowa, Kansas, Missouri, Nebraska, and 9 Tribal Nations).

Date of Government Version: 04/25/2023	Source: EPA Region 7
Date Data Arrived at EDR: 05/09/2023	Telephone: 913-551-7003
Date Made Active in Reports: 07/14/2023	Last EDR Contact: 07/17/2023
Number of Days to Update: 66	Next Scheduled EDR Contact: 10/30/2023
	Data Release Frequency: Varies

## INDIAN UST R5: Underground Storage Tanks on Indian Land

The Indian Underground Storage Tank (UST) database provides information about underground storage tanks on Indian land in EPA Region 5 (Michigan, Minnesota and Wisconsin and Tribal Nations).

Date of Government Version: 04/14/2023	Source: EPA Region 5
Date Data Arrived at EDR: 05/09/2023	Telephone: 312-886-6136
Date Made Active in Reports: 07/14/2023	Last EDR Contact: 07/17/2023
Number of Days to Update: 66	Next Scheduled EDR Contact: 10/30/2023
	Data Release Frequency: Varies

## INDIAN UST R9: Underground Storage Tanks on Indian Land

The Indian Underground Storage Tank (UST) database provides information about underground storage tanks on Indian land in EPA Region 9 (Arizona, California, Hawaii, Nevada, the Pacific Islands, and Tribal Nations).

Date of Government Version: 04/19/2023	Source: EPA Region 9
Date Data Arrived at EDR: 05/09/2023	Telephone: 415-972-3368
Date Made Active in Reports: 07/14/2023	Last EDR Contact: 07/17/2023
Number of Days to Update: 66	Next Scheduled EDR Contact: 10/30/2023
	Data Release Frequency: Varies

### ***Lists of state and tribal voluntary cleanup sites***

## INDIAN VCP R7: Voluntary Cleanup Priority Listing

A listing of voluntary cleanup priority sites located on Indian Land located in Region 7.

Date of Government Version: 03/20/2008	Source: EPA, Region 7
Date Data Arrived at EDR: 04/22/2008	Telephone: 913-551-7365
Date Made Active in Reports: 05/19/2008	Last EDR Contact: 07/08/2021
Number of Days to Update: 27	Next Scheduled EDR Contact: 07/20/2009
	Data Release Frequency: Varies

# GOVERNMENT RECORDS SEARCHED / DATA CURRENCY TRACKING

## INDIAN VCP R1: Voluntary Cleanup Priority Listing

A listing of voluntary cleanup priority sites located on Indian Land located in Region 1.

Date of Government Version: 07/27/2015	Source: EPA, Region 1
Date Data Arrived at EDR: 09/29/2015	Telephone: 617-918-1102
Date Made Active in Reports: 02/18/2016	Last EDR Contact: 06/13/2023
Number of Days to Update: 142	Next Scheduled EDR Contact: 10/02/2023
	Data Release Frequency: Varies

## VCP: Voluntary Cleanup Program Properties

Contains low threat level properties with either confirmed or unconfirmed releases and the project proponents have request that DTSC oversee investigation and/or cleanup activities and have agreed to provide coverage for DTSC's costs.

Date of Government Version: 04/24/2023	Source: Department of Toxic Substances Control
Date Data Arrived at EDR: 04/25/2023	Telephone: 916-323-3400
Date Made Active in Reports: 07/13/2023	Last EDR Contact: 04/25/2023
Number of Days to Update: 79	Next Scheduled EDR Contact: 08/07/2023
	Data Release Frequency: Quarterly

## ***Lists of state and tribal brownfield sites***

### BROWNFIELDS: Considered Brownfields Sites Listing

A listing of sites the SWRCB considers to be Brownfields since these are sites have come to them through the MOA Process.

Date of Government Version: 03/20/2023	Source: State Water Resources Control Board
Date Data Arrived at EDR: 03/21/2023	Telephone: 916-323-7905
Date Made Active in Reports: 06/06/2023	Last EDR Contact: 06/14/2023
Number of Days to Update: 77	Next Scheduled EDR Contact: 10/02/2023
	Data Release Frequency: Quarterly

## **ADDITIONAL ENVIRONMENTAL RECORDS**

### ***Local Brownfield lists***

#### US BROWNFIELDS: A Listing of Brownfields Sites

Brownfields are real property, the expansion, redevelopment, or reuse of which may be complicated by the presence or potential presence of a hazardous substance, pollutant, or contaminant. Cleaning up and reinvesting in these properties takes development pressures off of undeveloped, open land, and both improves and protects the environment. Assessment, Cleanup and Redevelopment Exchange System (ACRES) stores information reported by EPA Brownfields grant recipients on brownfields properties assessed or cleaned up with grant funding as well as information on Targeted Brownfields Assessments performed by EPA Regions. A listing of ACRES Brownfield sites is obtained from Cleanups in My Community. Cleanups in My Community provides information on Brownfields properties for which information is reported back to EPA, as well as areas served by Brownfields grant programs.

Date of Government Version: 04/06/2023	Source: Environmental Protection Agency
Date Data Arrived at EDR: 04/13/2023	Telephone: 202-566-2777
Date Made Active in Reports: 04/19/2023	Last EDR Contact: 06/08/2023
Number of Days to Update: 6	Next Scheduled EDR Contact: 09/25/2023
	Data Release Frequency: Semi-Annually

### ***Local Lists of Landfill / Solid Waste Disposal Sites***

#### WMUDS/SWAT: Waste Management Unit Database

Waste Management Unit Database System. WMUDS is used by the State Water Resources Control Board staff and the Regional Water Quality Control Boards for program tracking and inventory of waste management units. WMUDS is composed of the following databases: Facility Information, Scheduled Inspections Information, Waste Management Unit Information, SWAT Program Information, SWAT Report Summary Information, SWAT Report Summary Data, Chapter 15 (formerly Subchapter 15) Information, Chapter 15 Monitoring Parameters, TPCA Program Information, RCRA Program Information, Closure Information, and Interested Parties Information.

# GOVERNMENT RECORDS SEARCHED / DATA CURRENCY TRACKING

Date of Government Version: 04/01/2000  
Date Data Arrived at EDR: 04/10/2000  
Date Made Active in Reports: 05/10/2000  
Number of Days to Update: 30

Source: State Water Resources Control Board  
Telephone: 916-227-4448  
Last EDR Contact: 07/19/2023  
Next Scheduled EDR Contact: 11/06/2023  
Data Release Frequency: No Update Planned

## SWRCY: Recycler Database

A listing of recycling facilities in California.

Date of Government Version: 03/06/2023  
Date Data Arrived at EDR: 03/07/2023  
Date Made Active in Reports: 05/24/2023  
Number of Days to Update: 78

Source: Department of Conservation  
Telephone: 916-323-3836  
Last EDR Contact: 06/02/2023  
Next Scheduled EDR Contact: 09/18/2023  
Data Release Frequency: Quarterly

## HAULERS: Registered Waste Tire Haulers Listing

A listing of registered waste tire haulers.

Date of Government Version: 11/16/2022  
Date Data Arrived at EDR: 11/22/2022  
Date Made Active in Reports: 02/13/2023  
Number of Days to Update: 83

Source: Integrated Waste Management Board  
Telephone: 916-341-6422  
Last EDR Contact: 05/31/2023  
Next Scheduled EDR Contact: 08/21/2023  
Data Release Frequency: Varies

## INDIAN ODI: Report on the Status of Open Dumps on Indian Lands

Location of open dumps on Indian land.

Date of Government Version: 12/31/1998  
Date Data Arrived at EDR: 12/03/2007  
Date Made Active in Reports: 01/24/2008  
Number of Days to Update: 52

Source: Environmental Protection Agency  
Telephone: 703-308-8245  
Last EDR Contact: 07/19/2023  
Next Scheduled EDR Contact: 11/06/2023  
Data Release Frequency: Varies

## ODI: Open Dump Inventory

An open dump is defined as a disposal facility that does not comply with one or more of the Part 257 or Part 258 Subtitle D Criteria.

Date of Government Version: 06/30/1985  
Date Data Arrived at EDR: 08/09/2004  
Date Made Active in Reports: 09/17/2004  
Number of Days to Update: 39

Source: Environmental Protection Agency  
Telephone: 800-424-9346  
Last EDR Contact: 06/09/2004  
Next Scheduled EDR Contact: N/A  
Data Release Frequency: No Update Planned

## DEBRIS REGION 9: Torres Martinez Reservation Illegal Dump Site Locations

A listing of illegal dump sites location on the Torres Martinez Indian Reservation located in eastern Riverside County and northern Imperial County, California.

Date of Government Version: 01/12/2009  
Date Data Arrived at EDR: 05/07/2009  
Date Made Active in Reports: 09/21/2009  
Number of Days to Update: 137

Source: EPA, Region 9  
Telephone: 415-947-4219  
Last EDR Contact: 07/11/2023  
Next Scheduled EDR Contact: 10/30/2023  
Data Release Frequency: No Update Planned

## IHS OPEN DUMPS: Open Dumps on Indian Land

A listing of all open dumps located on Indian Land in the United States.

Date of Government Version: 04/01/2014  
Date Data Arrived at EDR: 08/06/2014  
Date Made Active in Reports: 01/29/2015  
Number of Days to Update: 176

Source: Department of Health & Human Services, Indian Health Service  
Telephone: 301-443-1452  
Last EDR Contact: 04/27/2023  
Next Scheduled EDR Contact: 08/07/2023  
Data Release Frequency: Varies

# GOVERNMENT RECORDS SEARCHED / DATA CURRENCY TRACKING

## **Local Lists of Hazardous waste / Contaminated Sites**

### **US HIST CDL: National Clandestine Laboratory Register**

A listing of clandestine drug lab locations that have been removed from the DEAs National Clandestine Laboratory Register.

Date of Government Version: 05/22/2023  
Date Data Arrived at EDR: 05/23/2023  
Date Made Active in Reports: 07/10/2023  
Number of Days to Update: 48

Source: Drug Enforcement Administration  
Telephone: 202-307-1000  
Last EDR Contact: 05/23/2023  
Next Scheduled EDR Contact: 09/04/2023  
Data Release Frequency: No Update Planned

### **HIST CAL-SITES: Calsites Database**

The Calsites database contains potential or confirmed hazardous substance release properties. In 1996, California EPA reevaluated and significantly reduced the number of sites in the Calsites database. No longer updated by the state agency. It has been replaced by ENVIROSTOR.

Date of Government Version: 08/08/2005  
Date Data Arrived at EDR: 08/03/2006  
Date Made Active in Reports: 08/24/2006  
Number of Days to Update: 21

Source: Department of Toxic Substance Control  
Telephone: 916-323-3400  
Last EDR Contact: 02/23/2009  
Next Scheduled EDR Contact: 05/25/2009  
Data Release Frequency: No Update Planned

### **SCH: School Property Evaluation Program**

This category contains proposed and existing school sites that are being evaluated by DTSC for possible hazardous materials contamination. In some cases, these properties may be listed in the CalSites category depending on the level of threat to public health and safety or the environment they pose.

Date of Government Version: 04/24/2023  
Date Data Arrived at EDR: 04/25/2023  
Date Made Active in Reports: 07/13/2023  
Number of Days to Update: 79

Source: Department of Toxic Substances Control  
Telephone: 916-323-3400  
Last EDR Contact: 04/25/2023  
Next Scheduled EDR Contact: 08/07/2023  
Data Release Frequency: Quarterly

### **CDL: Clandestine Drug Labs**

A listing of drug lab locations. Listing of a location in this database does not indicate that any illegal drug lab materials were or were not present there, and does not constitute a determination that the location either requires or does not require additional cleanup work.

Date of Government Version: 12/31/2020  
Date Data Arrived at EDR: 11/30/2022  
Date Made Active in Reports: 02/09/2023  
Number of Days to Update: 71

Source: Department of Toxic Substances Control  
Telephone: 916-255-6504  
Last EDR Contact: 06/21/2023  
Next Scheduled EDR Contact: 08/14/2023  
Data Release Frequency: Varies

### **TOXIC PITS: Toxic Pits Cleanup Act Sites**

Toxic PITS Cleanup Act Sites. TOXIC PITS identifies sites suspected of containing hazardous substances where cleanup has not yet been completed.

Date of Government Version: 07/01/1995  
Date Data Arrived at EDR: 08/30/1995  
Date Made Active in Reports: 09/26/1995  
Number of Days to Update: 27

Source: State Water Resources Control Board  
Telephone: 916-227-4364  
Last EDR Contact: 01/26/2009  
Next Scheduled EDR Contact: 04/27/2009  
Data Release Frequency: No Update Planned

### **CERS HAZ WASTE: CERS HAZ WASTE**

List of sites in the California Environmental Protection Agency (CalEPA) Regulated Site Portal which fall under the Hazardous Chemical Management, Hazardous Waste Onsite Treatment, Household Hazardous Waste Collection, Hazardous Waste Generator, and RCRA LQ HW Generator programs.

# GOVERNMENT RECORDS SEARCHED / DATA CURRENCY TRACKING

Date of Government Version: 04/17/2023  
Date Data Arrived at EDR: 04/18/2023  
Date Made Active in Reports: 07/11/2023  
Number of Days to Update: 84

Source: CalEPA  
Telephone: 916-323-2514  
Last EDR Contact: 07/18/2023  
Next Scheduled EDR Contact: 10/30/2023  
Data Release Frequency: Quarterly

## US CDL: Clandestine Drug Labs

A listing of clandestine drug lab locations. The U.S. Department of Justice ("the Department") provides this web site as a public service. It contains addresses of some locations where law enforcement agencies reported they found chemicals or other items that indicated the presence of either clandestine drug laboratories or dumpsites. In most cases, the source of the entries is not the Department, and the Department has not verified the entry and does not guarantee its accuracy. Members of the public must verify the accuracy of all entries by, for example, contacting local law enforcement and local health departments.

Date of Government Version: 05/22/2023  
Date Data Arrived at EDR: 05/23/2023  
Date Made Active in Reports: 07/10/2023  
Number of Days to Update: 48

Source: Drug Enforcement Administration  
Telephone: 202-307-1000  
Last EDR Contact: 05/23/2023  
Next Scheduled EDR Contact: 09/04/2023  
Data Release Frequency: Quarterly

## Local Lists of Registered Storage Tanks

### SWEEPS UST: SWEEPS UST Listing

Statewide Environmental Evaluation and Planning System. This underground storage tank listing was updated and maintained by a company contacted by the SWRCB in the early 1990's. The listing is no longer updated or maintained. The local agency is the contact for more information on a site on the SWEEPS list.

Date of Government Version: 06/01/1994  
Date Data Arrived at EDR: 07/07/2005  
Date Made Active in Reports: 08/11/2005  
Number of Days to Update: 35

Source: State Water Resources Control Board  
Telephone: N/A  
Last EDR Contact: 06/03/2005  
Next Scheduled EDR Contact: N/A  
Data Release Frequency: No Update Planned

### HIST UST: Hazardous Substance Storage Container Database

The Hazardous Substance Storage Container Database is a historical listing of UST sites. Refer to local/county source for current data.

Date of Government Version: 10/15/1990  
Date Data Arrived at EDR: 01/25/1991  
Date Made Active in Reports: 02/12/1991  
Number of Days to Update: 18

Source: State Water Resources Control Board  
Telephone: 916-341-5851  
Last EDR Contact: 07/26/2001  
Next Scheduled EDR Contact: N/A  
Data Release Frequency: No Update Planned

### SAN FRANCISCO AST: Aboveground Storage Tank Site Listing

Aboveground storage tank sites

Date of Government Version: 04/28/2023  
Date Data Arrived at EDR: 04/28/2023  
Date Made Active in Reports: 07/14/2023  
Number of Days to Update: 77

Source: San Francisco County Department of Public Health  
Telephone: 415-252-3896  
Last EDR Contact: 04/26/2023  
Next Scheduled EDR Contact: 08/14/2023  
Data Release Frequency: Varies

### CA FID UST: Facility Inventory Database

The Facility Inventory Database (FID) contains a historical listing of active and inactive underground storage tank locations from the State Water Resource Control Board. Refer to local/county source for current data.

Date of Government Version: 10/31/1994  
Date Data Arrived at EDR: 09/05/1995  
Date Made Active in Reports: 09/29/1995  
Number of Days to Update: 24

Source: California Environmental Protection Agency  
Telephone: 916-341-5851  
Last EDR Contact: 12/28/1998  
Next Scheduled EDR Contact: N/A  
Data Release Frequency: No Update Planned

# GOVERNMENT RECORDS SEARCHED / DATA CURRENCY TRACKING

## CERS TANKS: California Environmental Reporting System (CERS) Tanks

List of sites in the California Environmental Protection Agency (CalEPA) Regulated Site Portal which fall under the Aboveground Petroleum Storage and Underground Storage Tank regulatory programs.

Date of Government Version: 04/17/2023	Source: California Environmental Protection Agency
Date Data Arrived at EDR: 04/18/2023	Telephone: 916-323-2514
Date Made Active in Reports: 07/06/2023	Last EDR Contact: 07/18/2023
Number of Days to Update: 79	Next Scheduled EDR Contact: 10/30/2023
	Data Release Frequency: Quarterly

## Local Land Records

### LIENS: Environmental Liens Listing

A listing of property locations with environmental liens for California where DTSC is a lien holder.

Date of Government Version: 02/23/2023	Source: Department of Toxic Substances Control
Date Data Arrived at EDR: 02/24/2023	Telephone: 916-323-3400
Date Made Active in Reports: 03/23/2023	Last EDR Contact: 06/06/2023
Number of Days to Update: 27	Next Scheduled EDR Contact: 09/11/2023
	Data Release Frequency: Varies

### LIENS 2: CERCLA Lien Information

A Federal CERCLA ('Superfund') lien can exist by operation of law at any site or property at which EPA has spent Superfund monies. These monies are spent to investigate and address releases and threatened releases of contamination. CERCLIS provides information as to the identity of these sites and properties.

Date of Government Version: 04/26/2023	Source: Environmental Protection Agency
Date Data Arrived at EDR: 05/02/2023	Telephone: 202-564-6023
Date Made Active in Reports: 05/17/2023	Last EDR Contact: 07/06/2023
Number of Days to Update: 15	Next Scheduled EDR Contact: 10/09/2023
	Data Release Frequency: Semi-Annually

### DEED: Deed Restriction Listing

Site Mitigation and Brownfields Reuse Program Facility Sites with Deed Restrictions & Hazardous Waste Management Program Facility Sites with Deed / Land Use Restriction. The DTSC Site Mitigation and Brownfields Reuse Program (SMBRP) list includes sites cleaned up under the program's oversight and generally does not include current or former hazardous waste facilities that required a hazardous waste facility permit. The list represents deed restrictions that are active. Some sites have multiple deed restrictions. The DTSC Hazardous Waste Management Program (HWMP) has developed a list of current or former hazardous waste facilities that have a recorded land use restriction at the local county recorder's office. The land use restrictions on this list were required by the DTSC HWMP as a result of the presence of hazardous substances that remain on site after the facility (or part of the facility) has been closed or cleaned up. The types of land use restriction include deed notice, deed restriction, or a land use restriction that binds current and future owners.

Date of Government Version: 02/27/2023	Source: DTSC and SWRCB
Date Data Arrived at EDR: 02/28/2023	Telephone: 916-323-3400
Date Made Active in Reports: 05/17/2023	Last EDR Contact: 05/25/2023
Number of Days to Update: 78	Next Scheduled EDR Contact: 09/11/2023
	Data Release Frequency: Semi-Annually

## Records of Emergency Release Reports

### HMIRS: Hazardous Materials Information Reporting System

Hazardous Materials Incident Report System. HMIRS contains hazardous material spill incidents reported to DOT.

Date of Government Version: 03/19/2023	Source: U.S. Department of Transportation
Date Data Arrived at EDR: 03/21/2023	Telephone: 202-366-4555
Date Made Active in Reports: 05/30/2023	Last EDR Contact: 06/20/2023
Number of Days to Update: 70	Next Scheduled EDR Contact: 10/02/2023
	Data Release Frequency: Quarterly

# GOVERNMENT RECORDS SEARCHED / DATA CURRENCY TRACKING

## CHMIRS: California Hazardous Material Incident Report System

California Hazardous Material Incident Reporting System. CHMIRS contains information on reported hazardous material incidents (accidental releases or spills).

Date of Government Version: 04/15/2023	Source: Office of Emergency Services
Date Data Arrived at EDR: 04/28/2023	Telephone: 916-845-8400
Date Made Active in Reports: 07/14/2023	Last EDR Contact: 07/18/2023
Number of Days to Update: 77	Next Scheduled EDR Contact: 10/30/2023
	Data Release Frequency: Semi-Annually

## LDS: Land Disposal Sites Listing (GEOTRACKER)

Land Disposal sites (Landfills) included in GeoTracker. GeoTracker is the Water Boards data management system for sites that impact, or have the potential to impact, water quality in California, with emphasis on groundwater.

Date of Government Version: 03/06/2023	Source: State Water Quality Control Board
Date Data Arrived at EDR: 03/07/2023	Telephone: 866-480-1028
Date Made Active in Reports: 03/30/2023	Last EDR Contact: 06/05/2023
Number of Days to Update: 23	Next Scheduled EDR Contact: 09/18/2023
	Data Release Frequency: Quarterly

## MCS: Military Cleanup Sites Listing (GEOTRACKER)

Military sites (consisting of: Military UST sites; Military Privatized sites; and Military Cleanup sites [formerly known as DoD non UST]) included in GeoTracker. GeoTracker is the Water Boards data management system for sites that impact, or have the potential to impact, water quality in California, with emphasis on groundwater.

Date of Government Version: 03/06/2023	Source: State Water Resources Control Board
Date Data Arrived at EDR: 03/07/2023	Telephone: 866-480-1028
Date Made Active in Reports: 03/31/2023	Last EDR Contact: 06/05/2023
Number of Days to Update: 24	Next Scheduled EDR Contact: 09/18/2023
	Data Release Frequency: Quarterly

## SPILLS 90: SPILLS90 data from FirstSearch

Spills 90 includes those spill and release records available exclusively from FirstSearch databases. Typically, they may include chemical, oil and/or hazardous substance spills recorded after 1990. Duplicate records that are already included in EDR incident and release records are not included in Spills 90.

Date of Government Version: 06/06/2012	Source: FirstSearch
Date Data Arrived at EDR: 01/03/2013	Telephone: N/A
Date Made Active in Reports: 02/22/2013	Last EDR Contact: 01/03/2013
Number of Days to Update: 50	Next Scheduled EDR Contact: N/A
	Data Release Frequency: No Update Planned

## **Other Ascertainable Records**

### RCRA NonGen / NLR: RCRA - Non Generators / No Longer Regulated

RCRAInfo is EPA's comprehensive information system, providing access to data supporting the Resource Conservation and Recovery Act (RCRA) of 1976 and the Hazardous and Solid Waste Amendments (HSWA) of 1984. The database includes selective information on sites which generate, transport, store, treat and/or dispose of hazardous waste as defined by the Resource Conservation and Recovery Act (RCRA). Non-Generators do not presently generate hazardous waste.

Date of Government Version: 03/06/2023	Source: Environmental Protection Agency
Date Data Arrived at EDR: 03/09/2023	Telephone: (415) 495-8895
Date Made Active in Reports: 03/20/2023	Last EDR Contact: 06/20/2023
Number of Days to Update: 11	Next Scheduled EDR Contact: 10/02/2023
	Data Release Frequency: Quarterly

### FUDS: Formerly Used Defense Sites

The listing includes locations of Formerly Used Defense Sites properties where the US Army Corps of Engineers is actively working or will take necessary cleanup actions.

# GOVERNMENT RECORDS SEARCHED / DATA CURRENCY TRACKING

Date of Government Version: 05/08/2023  
Date Data Arrived at EDR: 05/16/2023  
Date Made Active in Reports: 07/10/2023  
Number of Days to Update: 55

Source: U.S. Army Corps of Engineers  
Telephone: 202-528-4285  
Last EDR Contact: 05/16/2023  
Next Scheduled EDR Contact: 08/28/2023  
Data Release Frequency: Varies

## DOD: Department of Defense Sites

This data set consists of federally owned or administered lands, administered by the Department of Defense, that have any area equal to or greater than 640 acres of the United States, Puerto Rico, and the U.S. Virgin Islands.

Date of Government Version: 06/07/2021  
Date Data Arrived at EDR: 07/13/2021  
Date Made Active in Reports: 03/09/2022  
Number of Days to Update: 239

Source: USGS  
Telephone: 888-275-8747  
Last EDR Contact: 07/10/2023  
Next Scheduled EDR Contact: 10/23/2023  
Data Release Frequency: Varies

## FEDLAND: Federal and Indian Lands

Federally and Indian administrated lands of the United States. Lands included are administrated by: Army Corps of Engineers, Bureau of Reclamation, National Wild and Scenic River, National Wildlife Refuge, Public Domain Land, Wilderness, Wilderness Study Area, Wildlife Management Area, Bureau of Indian Affairs, Bureau of Land Management, Department of Justice, Forest Service, Fish and Wildlife Service, National Park Service.

Date of Government Version: 04/02/2018  
Date Data Arrived at EDR: 04/11/2018  
Date Made Active in Reports: 11/06/2019  
Number of Days to Update: 574

Source: U.S. Geological Survey  
Telephone: 888-275-8747  
Last EDR Contact: 07/05/2023  
Next Scheduled EDR Contact: 10/16/2023  
Data Release Frequency: N/A

## SCRD DRYCLEANERS: State Coalition for Remediation of Drycleaners Listing

The State Coalition for Remediation of Drycleaners was established in 1998, with support from the U.S. EPA Office of Superfund Remediation and Technology Innovation. It is comprised of representatives of states with established drycleaner remediation programs. Currently the member states are Alabama, Connecticut, Florida, Illinois, Kansas, Minnesota, Missouri, North Carolina, Oregon, South Carolina, Tennessee, Texas, and Wisconsin.

Date of Government Version: 07/30/2021  
Date Data Arrived at EDR: 02/03/2023  
Date Made Active in Reports: 02/10/2023  
Number of Days to Update: 7

Source: Environmental Protection Agency  
Telephone: 615-532-8599  
Last EDR Contact: 05/11/2023  
Next Scheduled EDR Contact: 08/21/2023  
Data Release Frequency: Varies

## US FIN ASSUR: Financial Assurance Information

All owners and operators of facilities that treat, store, or dispose of hazardous waste are required to provide proof that they will have sufficient funds to pay for the clean up, closure, and post-closure care of their facilities.

Date of Government Version: 03/13/2023  
Date Data Arrived at EDR: 03/21/2023  
Date Made Active in Reports: 05/30/2023  
Number of Days to Update: 70

Source: Environmental Protection Agency  
Telephone: 202-566-1917  
Last EDR Contact: 06/20/2023  
Next Scheduled EDR Contact: 10/02/2023  
Data Release Frequency: Quarterly

## EPA WATCH LIST: EPA WATCH LIST

EPA maintains a "Watch List" to facilitate dialogue between EPA, state and local environmental agencies on enforcement matters relating to facilities with alleged violations identified as either significant or high priority. Being on the Watch List does not mean that the facility has actually violated the law only that an investigation by EPA or a state or local environmental agency has led those organizations to allege that an unproven violation has in fact occurred. Being on the Watch List does not represent a higher level of concern regarding the alleged violations that were detected, but instead indicates cases requiring additional dialogue between EPA, state and local agencies - primarily because of the length of time the alleged violation has gone unaddressed or unresolved.

# GOVERNMENT RECORDS SEARCHED / DATA CURRENCY TRACKING

Date of Government Version: 08/30/2013  
Date Data Arrived at EDR: 03/21/2014  
Date Made Active in Reports: 06/17/2014  
Number of Days to Update: 88

Source: Environmental Protection Agency  
Telephone: 617-520-3000  
Last EDR Contact: 05/01/2023  
Next Scheduled EDR Contact: 08/14/2023  
Data Release Frequency: Quarterly

## 2020 COR ACTION: 2020 Corrective Action Program List

The EPA has set ambitious goals for the RCRA Corrective Action program by creating the 2020 Corrective Action Universe. This RCRA cleanup baseline includes facilities expected to need corrective action. The 2020 universe contains a wide variety of sites. Some properties are heavily contaminated while others were contaminated but have since been cleaned up. Still others have not been fully investigated yet, and may require little or no remediation. Inclusion in the 2020 Universe does not necessarily imply failure on the part of a facility to meet its RCRA obligations.

Date of Government Version: 09/30/2017  
Date Data Arrived at EDR: 05/08/2018  
Date Made Active in Reports: 07/20/2018  
Number of Days to Update: 73

Source: Environmental Protection Agency  
Telephone: 703-308-4044  
Last EDR Contact: 05/04/2023  
Next Scheduled EDR Contact: 08/14/2023  
Data Release Frequency: Varies

## TSCA: Toxic Substances Control Act

Toxic Substances Control Act. TSCA identifies manufacturers and importers of chemical substances included on the TSCA Chemical Substance Inventory list. It includes data on the production volume of these substances by plant site.

Date of Government Version: 12/31/2020  
Date Data Arrived at EDR: 06/14/2022  
Date Made Active in Reports: 03/24/2023  
Number of Days to Update: 283

Source: EPA  
Telephone: 202-260-5521  
Last EDR Contact: 06/16/2023  
Next Scheduled EDR Contact: 09/25/2023  
Data Release Frequency: Every 4 Years

## TRIS: Toxic Chemical Release Inventory System

Toxic Release Inventory System. TRIS identifies facilities which release toxic chemicals to the air, water and land in reportable quantities under SARA Title III Section 313.

Date of Government Version: 12/31/2021  
Date Data Arrived at EDR: 02/16/2023  
Date Made Active in Reports: 05/02/2023  
Number of Days to Update: 75

Source: EPA  
Telephone: 202-566-0250  
Last EDR Contact: 05/19/2023  
Next Scheduled EDR Contact: 08/28/2023  
Data Release Frequency: Annually

## SSTS: Section 7 Tracking Systems

Section 7 of the Federal Insecticide, Fungicide and Rodenticide Act, as amended (92 Stat. 829) requires all registered pesticide-producing establishments to submit a report to the Environmental Protection Agency by March 1st each year. Each establishment must report the types and amounts of pesticides, active ingredients and devices being produced, and those having been produced and sold or distributed in the past year.

Date of Government Version: 04/17/2023  
Date Data Arrived at EDR: 04/18/2023  
Date Made Active in Reports: 07/10/2023  
Number of Days to Update: 83

Source: EPA  
Telephone: 202-564-4203  
Last EDR Contact: 07/18/2023  
Next Scheduled EDR Contact: 10/30/2023  
Data Release Frequency: Annually

## ROD: Records Of Decision

Record of Decision. ROD documents mandate a permanent remedy at an NPL (Superfund) site containing technical and health information to aid in the cleanup.

Date of Government Version: 04/26/2023  
Date Data Arrived at EDR: 05/02/2023  
Date Made Active in Reports: 05/17/2023  
Number of Days to Update: 15

Source: EPA  
Telephone: 703-416-0223  
Last EDR Contact: 07/06/2023  
Next Scheduled EDR Contact: 09/11/2023  
Data Release Frequency: Annually

# GOVERNMENT RECORDS SEARCHED / DATA CURRENCY TRACKING

## RMP: Risk Management Plans

When Congress passed the Clean Air Act Amendments of 1990, it required EPA to publish regulations and guidance for chemical accident prevention at facilities using extremely hazardous substances. The Risk Management Program Rule (RMP Rule) was written to implement Section 112(r) of these amendments. The rule, which built upon existing industry codes and standards, requires companies of all sizes that use certain flammable and toxic substances to develop a Risk Management Program, which includes a(n): Hazard assessment that details the potential effects of an accidental release, an accident history of the last five years, and an evaluation of worst-case and alternative accidental releases; Prevention program that includes safety precautions and maintenance, monitoring, and employee training measures; and Emergency response program that spells out emergency health care, employee training measures and procedures for informing the public and response agencies (e.g the fire department) should an accident occur.

Date of Government Version: 04/27/2022	Source: Environmental Protection Agency
Date Data Arrived at EDR: 05/04/2022	Telephone: 202-564-8600
Date Made Active in Reports: 05/10/2022	Last EDR Contact: 06/12/2023
Number of Days to Update: 6	Next Scheduled EDR Contact: 10/30/2023
	Data Release Frequency: Varies

## RAATS: RCRA Administrative Action Tracking System

RCRA Administration Action Tracking System. RAATS contains records based on enforcement actions issued under RCRA pertaining to major violators and includes administrative and civil actions brought by the EPA. For administration actions after September 30, 1995, data entry in the RAATS database was discontinued. EPA will retain a copy of the database for historical records. It was necessary to terminate RAATS because a decrease in agency resources made it impossible to continue to update the information contained in the database.

Date of Government Version: 04/17/1995	Source: EPA
Date Data Arrived at EDR: 07/03/1995	Telephone: 202-564-4104
Date Made Active in Reports: 08/07/1995	Last EDR Contact: 06/02/2008
Number of Days to Update: 35	Next Scheduled EDR Contact: 09/01/2008
	Data Release Frequency: No Update Planned

## PRP: Potentially Responsible Parties

A listing of verified Potentially Responsible Parties

Date of Government Version: 04/26/2023	Source: EPA
Date Data Arrived at EDR: 05/02/2023	Telephone: 202-564-6023
Date Made Active in Reports: 05/17/2023	Last EDR Contact: 07/06/2023
Number of Days to Update: 15	Next Scheduled EDR Contact: 08/14/2023
	Data Release Frequency: Quarterly

## PADS: PCB Activity Database System

PCB Activity Database. PADS Identifies generators, transporters, commercial storers and/or brokers and disposers of PCB's who are required to notify the EPA of such activities.

Date of Government Version: 03/20/2023	Source: EPA
Date Data Arrived at EDR: 04/04/2023	Telephone: 202-566-0500
Date Made Active in Reports: 06/09/2023	Last EDR Contact: 07/07/2023
Number of Days to Update: 66	Next Scheduled EDR Contact: 10/16/2023
	Data Release Frequency: Annually

## ICIS: Integrated Compliance Information System

The Integrated Compliance Information System (ICIS) supports the information needs of the national enforcement and compliance program as well as the unique needs of the National Pollutant Discharge Elimination System (NPDES) program.

Date of Government Version: 11/18/2016	Source: Environmental Protection Agency
Date Data Arrived at EDR: 11/23/2016	Telephone: 202-564-2501
Date Made Active in Reports: 02/10/2017	Last EDR Contact: 06/27/2023
Number of Days to Update: 79	Next Scheduled EDR Contact: 10/16/2023
	Data Release Frequency: Quarterly

## GOVERNMENT RECORDS SEARCHED / DATA CURRENCY TRACKING

### FTTS: FIFRA/ TSCA Tracking System - FIFRA (Federal Insecticide, Fungicide, & Rodenticide Act)/TSCA (Toxic Substances Control Act)

FTTS tracks administrative cases and pesticide enforcement actions and compliance activities related to FIFRA, TSCA and EPCRA (Emergency Planning and Community Right-to-Know Act). To maintain currency, EDR contacts the Agency on a quarterly basis.

Date of Government Version: 04/09/2009	Source: EPA/Office of Prevention, Pesticides and Toxic Substances
Date Data Arrived at EDR: 04/16/2009	Telephone: 202-566-1667
Date Made Active in Reports: 05/11/2009	Last EDR Contact: 08/18/2017
Number of Days to Update: 25	Next Scheduled EDR Contact: 12/04/2017
	Data Release Frequency: No Update Planned

### FTTS INSP: FIFRA/ TSCA Tracking System - FIFRA (Federal Insecticide, Fungicide, & Rodenticide Act)/TSCA (Toxic Substances Control Act)

A listing of FIFRA/TSCA Tracking System (FTTS) inspections and enforcements.

Date of Government Version: 04/09/2009	Source: EPA
Date Data Arrived at EDR: 04/16/2009	Telephone: 202-566-1667
Date Made Active in Reports: 05/11/2009	Last EDR Contact: 08/18/2017
Number of Days to Update: 25	Next Scheduled EDR Contact: 12/04/2017
	Data Release Frequency: No Update Planned

### MLTS: Material Licensing Tracking System

MLTS is maintained by the Nuclear Regulatory Commission and contains a list of approximately 8,100 sites which possess or use radioactive materials and which are subject to NRC licensing requirements. To maintain currency, EDR contacts the Agency on a quarterly basis.

Date of Government Version: 03/15/2023	Source: Nuclear Regulatory Commission
Date Data Arrived at EDR: 03/21/2023	Telephone: 301-415-7169
Date Made Active in Reports: 05/30/2023	Last EDR Contact: 07/12/2023
Number of Days to Update: 70	Next Scheduled EDR Contact: 10/30/2023
	Data Release Frequency: Quarterly

### COAL ASH DOE: Steam-Electric Plant Operation Data

A listing of power plants that store ash in surface ponds.

Date of Government Version: 12/31/2021	Source: Department of Energy
Date Data Arrived at EDR: 04/14/2023	Telephone: 202-586-8719
Date Made Active in Reports: 07/10/2023	Last EDR Contact: 05/25/2023
Number of Days to Update: 87	Next Scheduled EDR Contact: 09/11/2023
	Data Release Frequency: Varies

### COAL ASH EPA: Coal Combustion Residues Surface Impoundments List

A listing of coal combustion residues surface impoundments with high hazard potential ratings.

Date of Government Version: 01/12/2017	Source: Environmental Protection Agency
Date Data Arrived at EDR: 03/05/2019	Telephone: N/A
Date Made Active in Reports: 11/11/2019	Last EDR Contact: 05/25/2023
Number of Days to Update: 251	Next Scheduled EDR Contact: 09/11/2023
	Data Release Frequency: Varies

### PCB TRANSFORMER: PCB Transformer Registration Database

The database of PCB transformer registrations that includes all PCB registration submittals.

Date of Government Version: 09/13/2019	Source: Environmental Protection Agency
Date Data Arrived at EDR: 11/06/2019	Telephone: 202-566-0517
Date Made Active in Reports: 02/10/2020	Last EDR Contact: 05/04/2023
Number of Days to Update: 96	Next Scheduled EDR Contact: 08/14/2023
	Data Release Frequency: Varies

### RADINFO: Radiation Information Database

The Radiation Information Database (RADINFO) contains information about facilities that are regulated by U.S. Environmental Protection Agency (EPA) regulations for radiation and radioactivity.

# GOVERNMENT RECORDS SEARCHED / DATA CURRENCY TRACKING

Date of Government Version: 07/01/2019  
Date Data Arrived at EDR: 07/01/2019  
Date Made Active in Reports: 09/23/2019  
Number of Days to Update: 84

Source: Environmental Protection Agency  
Telephone: 202-343-9775  
Last EDR Contact: 06/22/2023  
Next Scheduled EDR Contact: 10/09/2023  
Data Release Frequency: Quarterly

## HIST FTTS: FIFRA/TSCA Tracking System Administrative Case Listing

A complete administrative case listing from the FIFRA/TSCA Tracking System (FTTS) for all ten EPA regions. The information was obtained from the National Compliance Database (NCDB). NCDB supports the implementation of FIFRA (Federal Insecticide, Fungicide, and Rodenticide Act) and TSCA (Toxic Substances Control Act). Some EPA regions are now closing out records. Because of that, and the fact that some EPA regions are not providing EPA Headquarters with updated records, it was decided to create a HIST FTTS database. It included records that may not be included in the newer FTTS database updates. This database is no longer updated.

Date of Government Version: 10/19/2006  
Date Data Arrived at EDR: 03/01/2007  
Date Made Active in Reports: 04/10/2007  
Number of Days to Update: 40

Source: Environmental Protection Agency  
Telephone: 202-564-2501  
Last EDR Contact: 12/17/2007  
Next Scheduled EDR Contact: 03/17/2008  
Data Release Frequency: No Update Planned

## HIST FTTS INSP: FIFRA/TSCA Tracking System Inspection & Enforcement Case Listing

A complete inspection and enforcement case listing from the FIFRA/TSCA Tracking System (FTTS) for all ten EPA regions. The information was obtained from the National Compliance Database (NCDB). NCDB supports the implementation of FIFRA (Federal Insecticide, Fungicide, and Rodenticide Act) and TSCA (Toxic Substances Control Act). Some EPA regions are now closing out records. Because of that, and the fact that some EPA regions are not providing EPA Headquarters with updated records, it was decided to create a HIST FTTS database. It included records that may not be included in the newer FTTS database updates. This database is no longer updated.

Date of Government Version: 10/19/2006  
Date Data Arrived at EDR: 03/01/2007  
Date Made Active in Reports: 04/10/2007  
Number of Days to Update: 40

Source: Environmental Protection Agency  
Telephone: 202-564-2501  
Last EDR Contact: 12/17/2008  
Next Scheduled EDR Contact: 03/17/2008  
Data Release Frequency: No Update Planned

## DOT OPS: Incident and Accident Data

Department of Transportation, Office of Pipeline Safety Incident and Accident data.

Date of Government Version: 01/02/2020  
Date Data Arrived at EDR: 01/28/2020  
Date Made Active in Reports: 04/17/2020  
Number of Days to Update: 80

Source: Department of Transportation, Office of Pipeline Safety  
Telephone: 202-366-4595  
Last EDR Contact: 04/25/2023  
Next Scheduled EDR Contact: 08/07/2023  
Data Release Frequency: Quarterly

## CONSENT: Superfund (CERCLA) Consent Decrees

Major legal settlements that establish responsibility and standards for cleanup at NPL (Superfund) sites. Released periodically by United States District Courts after settlement by parties to litigation matters.

Date of Government Version: 03/31/2023  
Date Data Arrived at EDR: 04/20/2023  
Date Made Active in Reports: 07/10/2023  
Number of Days to Update: 81

Source: Department of Justice, Consent Decree Library  
Telephone: Varies  
Last EDR Contact: 06/27/2023  
Next Scheduled EDR Contact: 10/16/2023  
Data Release Frequency: Varies

## BRS: Biennial Reporting System

The Biennial Reporting System is a national system administered by the EPA that collects data on the generation and management of hazardous waste. BRS captures detailed data from two groups: Large Quantity Generators (LQG) and Treatment, Storage, and Disposal Facilities.

Date of Government Version: 12/31/2021  
Date Data Arrived at EDR: 03/09/2023  
Date Made Active in Reports: 03/20/2023  
Number of Days to Update: 11

Source: EPA/NTIS  
Telephone: 800-424-9346  
Last EDR Contact: 06/20/2023  
Next Scheduled EDR Contact: 10/02/2023  
Data Release Frequency: Biennially

# GOVERNMENT RECORDS SEARCHED / DATA CURRENCY TRACKING

## INDIAN RESERV: Indian Reservations

This map layer portrays Indian administered lands of the United States that have any area equal to or greater than 640 acres.

Date of Government Version: 12/31/2014	Source: USGS
Date Data Arrived at EDR: 07/14/2015	Telephone: 202-208-3710
Date Made Active in Reports: 01/10/2017	Last EDR Contact: 07/05/2023
Number of Days to Update: 546	Next Scheduled EDR Contact: 10/16/2023
	Data Release Frequency: Semi-Annually

## FUSRAP: Formerly Utilized Sites Remedial Action Program

DOE established the Formerly Utilized Sites Remedial Action Program (FUSRAP) in 1974 to remediate sites where radioactive contamination remained from Manhattan Project and early U.S. Atomic Energy Commission (AEC) operations.

Date of Government Version: 03/03/2023	Source: Department of Energy
Date Data Arrived at EDR: 03/03/2023	Telephone: 202-586-3559
Date Made Active in Reports: 06/09/2023	Last EDR Contact: 04/26/2023
Number of Days to Update: 98	Next Scheduled EDR Contact: 08/14/2023
	Data Release Frequency: Varies

## UMTRA: Uranium Mill Tailings Sites

Uranium ore was mined by private companies for federal government use in national defense programs. When the mills shut down, large piles of the sand-like material (mill tailings) remain after uranium has been extracted from the ore. Levels of human exposure to radioactive materials from the piles are low; however, in some cases tailings were used as construction materials before the potential health hazards of the tailings were recognized.

Date of Government Version: 08/30/2019	Source: Department of Energy
Date Data Arrived at EDR: 11/15/2019	Telephone: 505-845-0011
Date Made Active in Reports: 01/28/2020	Last EDR Contact: 05/24/2023
Number of Days to Update: 74	Next Scheduled EDR Contact: 08/28/2023
	Data Release Frequency: Varies

## LEAD SMELTER 1: Lead Smelter Sites

A listing of former lead smelter site locations.

Date of Government Version: 04/26/2023	Source: Environmental Protection Agency
Date Data Arrived at EDR: 05/02/2023	Telephone: 703-603-8787
Date Made Active in Reports: 05/17/2023	Last EDR Contact: 07/06/2023
Number of Days to Update: 15	Next Scheduled EDR Contact: 10/09/2023
	Data Release Frequency: Varies

## LEAD SMELTER 2: Lead Smelter Sites

A list of several hundred sites in the U.S. where secondary lead smelting was done from 1931 and 1964. These sites may pose a threat to public health through ingestion or inhalation of contaminated soil or dust

Date of Government Version: 04/05/2001	Source: American Journal of Public Health
Date Data Arrived at EDR: 10/27/2010	Telephone: 703-305-6451
Date Made Active in Reports: 12/02/2010	Last EDR Contact: 12/02/2009
Number of Days to Update: 36	Next Scheduled EDR Contact: N/A
	Data Release Frequency: No Update Planned

## US AIRS (AFS): Aerometric Information Retrieval System Facility Subsystem (AFS)

The database is a sub-system of Aerometric Information Retrieval System (AIRS). AFS contains compliance data on air pollution point sources regulated by the U.S. EPA and/or state and local air regulatory agencies. This information comes from source reports by various stationary sources of air pollution, such as electric power plants, steel mills, factories, and universities, and provides information about the air pollutants they produce. Action, air program, air program pollutant, and general level plant data. It is used to track emissions and compliance data from industrial plants.

# GOVERNMENT RECORDS SEARCHED / DATA CURRENCY TRACKING

Date of Government Version: 10/12/2016  
Date Data Arrived at EDR: 10/26/2016  
Date Made Active in Reports: 02/03/2017  
Number of Days to Update: 100

Source: EPA  
Telephone: 202-564-2496  
Last EDR Contact: 09/26/2017  
Next Scheduled EDR Contact: 01/08/2018  
Data Release Frequency: Annually

## US AIRS MINOR: Air Facility System Data A listing of minor source facilities.

Date of Government Version: 10/12/2016  
Date Data Arrived at EDR: 10/26/2016  
Date Made Active in Reports: 02/03/2017  
Number of Days to Update: 100

Source: EPA  
Telephone: 202-564-2496  
Last EDR Contact: 09/26/2017  
Next Scheduled EDR Contact: 01/08/2018  
Data Release Frequency: Annually

## US MINES: Mines Master Index File

Contains all mine identification numbers issued for mines active or opened since 1971. The data also includes violation information.

Date of Government Version: 02/02/2023  
Date Data Arrived at EDR: 02/22/2023  
Date Made Active in Reports: 05/17/2023  
Number of Days to Update: 84

Source: Department of Labor, Mine Safety and Health Administration  
Telephone: 303-231-5959  
Last EDR Contact: 05/24/2023  
Next Scheduled EDR Contact: 09/04/2023  
Data Release Frequency: Semi-Annually

## MINES VIOLATIONS: MSHA Violation Assessment Data

Mines violation and assessment information. Department of Labor, Mine Safety & Health Administration.

Date of Government Version: 04/03/2023  
Date Data Arrived at EDR: 04/04/2023  
Date Made Active in Reports: 06/09/2023  
Number of Days to Update: 66

Source: DOL, Mine Safety & Health Admi  
Telephone: 202-693-9424  
Last EDR Contact: 07/05/2023  
Next Scheduled EDR Contact: 09/11/2023  
Data Release Frequency: Quarterly

## US MINES 2: Ferrous and Nonferrous Metal Mines Database Listing

This map layer includes ferrous (ferrous metal mines are facilities that extract ferrous metals, such as iron ore or molybdenum) and nonferrous (Nonferrous metal mines are facilities that extract nonferrous metals, such as gold, silver, copper, zinc, and lead) metal mines in the United States.

Date of Government Version: 01/07/2022  
Date Data Arrived at EDR: 02/24/2023  
Date Made Active in Reports: 05/17/2023  
Number of Days to Update: 82

Source: USGS  
Telephone: 703-648-7709  
Last EDR Contact: 05/25/2023  
Next Scheduled EDR Contact: 09/04/2023  
Data Release Frequency: Varies

## US MINES 3: Active Mines & Mineral Plants Database Listing

Active Mines and Mineral Processing Plant operations for commodities monitored by the Minerals Information Team of the USGS.

Date of Government Version: 04/14/2011  
Date Data Arrived at EDR: 06/08/2011  
Date Made Active in Reports: 09/13/2011  
Number of Days to Update: 97

Source: USGS  
Telephone: 703-648-7709  
Last EDR Contact: 05/25/2023  
Next Scheduled EDR Contact: 09/04/2023  
Data Release Frequency: Varies

## ABANDONED MINES: Abandoned Mines

An inventory of land and water impacted by past mining (primarily coal mining) is maintained by OSMRE to provide information needed to implement the Surface Mining Control and Reclamation Act of 1977 (SMCRA). The inventory contains information on the location, type, and extent of AML impacts, as well as, information on the cost associated with the reclamation of those problems. The inventory is based upon field surveys by State, Tribal, and OSMRE program officials. It is dynamic to the extent that it is modified as new problems are identified and existing problems are reclaimed.

# GOVERNMENT RECORDS SEARCHED / DATA CURRENCY TRACKING

Date of Government Version: 03/17/2023  
Date Data Arrived at EDR: 03/17/2023  
Date Made Active in Reports: 05/30/2023  
Number of Days to Update: 74

Source: Department of Interior  
Telephone: 202-208-2609  
Last EDR Contact: 06/13/2023  
Next Scheduled EDR Contact: 09/18/2023  
Data Release Frequency: Quarterly

## FINDS: Facility Index System/Facility Registry System

Facility Index System. FINDS contains both facility information and 'pointers' to other sources that contain more detail. EDR includes the following FINDS databases in this report: PCS (Permit Compliance System), AIRS (Aerometric Information Retrieval System), DOCKET (Enforcement Docket used to manage and track information on civil judicial enforcement cases for all environmental statutes), FURS (Federal Underground Injection Control), C-DOCKET (Criminal Docket System used to track criminal enforcement actions for all environmental statutes), FFIS (Federal Facilities Information System), STATE (State Environmental Laws and Statutes), and PADS (PCB Activity Data System).

Date of Government Version: 02/02/2023  
Date Data Arrived at EDR: 02/28/2023  
Date Made Active in Reports: 03/24/2023  
Number of Days to Update: 24

Source: EPA  
Telephone: (415) 947-8000  
Last EDR Contact: 05/25/2023  
Next Scheduled EDR Contact: 09/11/2023  
Data Release Frequency: Quarterly

## ECHO: Enforcement & Compliance History Information

ECHO provides integrated compliance and enforcement information for about 800,000 regulated facilities nationwide.

Date of Government Version: 03/25/2023  
Date Data Arrived at EDR: 03/31/2023  
Date Made Active in Reports: 06/09/2023  
Number of Days to Update: 70

Source: Environmental Protection Agency  
Telephone: 202-564-2280  
Last EDR Contact: 06/29/2023  
Next Scheduled EDR Contact: 10/16/2023  
Data Release Frequency: Quarterly

## UXO: Unexploded Ordnance Sites

A listing of unexploded ordnance site locations

Date of Government Version: 11/09/2021  
Date Data Arrived at EDR: 10/20/2022  
Date Made Active in Reports: 01/10/2023  
Number of Days to Update: 82

Source: Department of Defense  
Telephone: 703-704-1564  
Last EDR Contact: 07/06/2023  
Next Scheduled EDR Contact: 10/23/2023  
Data Release Frequency: Varies

## DOCKET HWC: Hazardous Waste Compliance Docket Listing

A complete list of the Federal Agency Hazardous Waste Compliance Docket Facilities.

Date of Government Version: 05/06/2021  
Date Data Arrived at EDR: 05/21/2021  
Date Made Active in Reports: 08/11/2021  
Number of Days to Update: 82

Source: Environmental Protection Agency  
Telephone: 202-564-0527  
Last EDR Contact: 05/17/2023  
Next Scheduled EDR Contact: 09/04/2023  
Data Release Frequency: Varies

## FUELS PROGRAM: EPA Fuels Program Registered Listing

This listing includes facilities that are registered under the Part 80 (Code of Federal Regulations) EPA Fuels Programs. All companies now are required to submit new and updated registrations.

Date of Government Version: 05/15/2023  
Date Data Arrived at EDR: 05/17/2023  
Date Made Active in Reports: 07/10/2023  
Number of Days to Update: 54

Source: EPA  
Telephone: 800-385-6164  
Last EDR Contact: 05/17/2023  
Next Scheduled EDR Contact: 08/28/2023  
Data Release Frequency: Quarterly

## PFAS NPL: Superfund Sites with PFAS Detections Information

EPA's Office of Land and Emergency Management and EPA Regional Offices maintain data describing what is known about site investigations, contamination, and remedial actions under the Comprehensive Environmental Response, Compensation, and Liability Act (CERCLA) where PFAS is present in the environment.

# GOVERNMENT RECORDS SEARCHED / DATA CURRENCY TRACKING

Date of Government Version: 06/07/2023  
Date Data Arrived at EDR: 06/08/2023  
Date Made Active in Reports: 06/09/2023  
Number of Days to Update: 1

Source: Environmental Protection Agency  
Telephone: 703-603-8895  
Last EDR Contact: 07/05/2023  
Next Scheduled EDR Contact: 10/16/2023  
Data Release Frequency: Varies

## PFAS FEDERAL SITES: Federal Sites PFAS Information

Several federal entities, such as the federal Superfund program, Department of Defense, National Aeronautics and Space Administration, Department of Transportation, and Department of Energy provided information for sites with known or suspected detections at federal facilities.

Date of Government Version: 03/30/2023  
Date Data Arrived at EDR: 03/30/2023  
Date Made Active in Reports: 04/07/2023  
Number of Days to Update: 8

Source: Environmental Protection Agency  
Telephone: 202-272-0167  
Last EDR Contact: 07/05/2023  
Next Scheduled EDR Contact: 10/16/2023  
Data Release Frequency: Varies

## PFAS TSCA: PFAS Manufacture and Imports Information

EPA issued the Chemical Data Reporting (CDR) Rule under the Toxic Substances Control Act (TSCA) and requires chemical manufacturers and facilities that manufacture or import chemical substances to report data to EPA. EPA publishes non-confidential business information (non-CBI) and includes descriptive information about each site, corporate parent, production volume, other manufacturing information, and processing and use information.

Date of Government Version: 03/30/2023  
Date Data Arrived at EDR: 03/30/2023  
Date Made Active in Reports: 06/09/2023  
Number of Days to Update: 71

Source: Environmental Protection Agency  
Telephone: 202-272-0167  
Last EDR Contact: 07/05/2023  
Next Scheduled EDR Contact: 10/16/2023  
Data Release Frequency: Varies

## PFAS RCRA MANIFEST: PFAS Transfers Identified In the RCRA Database Listing

To work around the lack of PFAS waste codes in the RCRA database, EPA developed the PFAS Transfers dataset by mining e-Manifest records containing at least one of these common PFAS keywords: PFAS, PFOA, PFOS, PERFL, AFFF, GENX, GEN-X (plus the VT waste codes). These keywords were searched for in the following text fields: Manifest handling instructions (MANIFEST\_HANDLING\_INSTR), Non-hazardous waste description (NON\_HAZ\_WASTE\_DESCRIPTION), DOT printed information (DOT\_PRINTED\_INFORMATION), Waste line handling instructions (WASTE\_LINE\_HANDLING\_INSTR), Waste residue comments (WASTE\_RESIDUE\_COMMENTS).

Date of Government Version: 03/30/2023  
Date Data Arrived at EDR: 03/30/2023  
Date Made Active in Reports: 05/02/2023  
Number of Days to Update: 33

Source: Environmental Protection Agency  
Telephone: 202-272-0167  
Last EDR Contact: 07/05/2023  
Next Scheduled EDR Contact: 10/16/2023  
Data Release Frequency: Varies

## PFAS ATSDR: PFAS Contamination Site Location Listing

PFAS contamination site locations from the Department of Health & Human Services, Center for Disease Control & Prevention. ATSDR is involved at a number of PFAS-related sites, either directly or through assisting state and federal partners. As of now, most sites are related to drinking water contamination connected with PFAS production facilities or fire training areas where aqueous film-forming firefighting foam (AFFF) was regularly used.

Date of Government Version: 06/24/2020  
Date Data Arrived at EDR: 03/17/2021  
Date Made Active in Reports: 11/08/2022  
Number of Days to Update: 601

Source: Department of Health & Human Services  
Telephone: 202-741-5770  
Last EDR Contact: 07/19/2023  
Next Scheduled EDR Contact: 11/06/2023  
Data Release Frequency: Varies

## PFAS WQP: Ambient Environmental Sampling for PFAS

The Water Quality Portal (WQP) is a part of a modernized repository storing ambient sampling data for all environmental media and tissue samples. A wide range of federal, state, tribal and local governments, academic and non-governmental organizations and individuals submit project details and sampling results to this public repository. The information is commonly used for research and assessments of environmental quality.

# GOVERNMENT RECORDS SEARCHED / DATA CURRENCY TRACKING

Date of Government Version: 03/30/2023  
Date Data Arrived at EDR: 03/30/2023  
Date Made Active in Reports: 05/02/2023  
Number of Days to Update: 33

Source: Environmental Protection Agency  
Telephone: 202-272-0167  
Last EDR Contact: 07/05/2023  
Next Scheduled EDR Contact: 10/16/2023  
Data Release Frequency: Varies

## PFAS NPDES: Clean Water Act Discharge Monitoring Information

Any discharger of pollutants to waters of the United States from a point source must have a National Pollutant Discharge Elimination System (NPDES) permit. The process for obtaining limits involves the regulated entity (permittee) disclosing releases in a NPDES permit application and the permitting authority (typically the state but sometimes EPA) deciding whether to require monitoring or monitoring with limits. Caveats and Limitations: Less than half of states have required PFAS monitoring for at least one of their permittees and fewer states have established PFAS effluent limits for permittees. New rulemakings have been initiated that may increase the number of facilities monitoring for PFAS in the future.

Date of Government Version: 03/30/2023  
Date Data Arrived at EDR: 03/30/2023  
Date Made Active in Reports: 04/07/2023  
Number of Days to Update: 8

Source: Environmental Protection Agency  
Telephone: 202-272-0167  
Last EDR Contact: 07/05/2023  
Next Scheduled EDR Contact: 10/16/2023  
Data Release Frequency: Varies

## PFAS ECHO: Facilities in Industries that May Be Handling PFAS Listing

Regulators and the public have expressed interest in knowing which regulated entities may be using PFAS. EPA has developed a dataset from various sources that show which industries may be handling PFAS. Approximately 120,000 facilities subject to federal environmental programs have operated or currently operate in industry sectors with processes that may involve handling and/or release of PFAS.

Date of Government Version: 03/30/2023  
Date Data Arrived at EDR: 03/30/2023  
Date Made Active in Reports: 04/03/2023  
Number of Days to Update: 4

Source: Environmental Protection Agency  
Telephone: 202-272-0167  
Last EDR Contact: 07/05/2023  
Next Scheduled EDR Contact: 10/16/2023  
Data Release Frequency: Varies

## PFAS ECHO FIRE TRAINING: Facilities in Industries that May Be Handling PFAS Listing

A list of fire training sites was added to the Industry Sectors dataset using a keyword search on the permitted facility's name to identify sites where fire-fighting foam may have been used in training exercises. Additionally, you may view an example spreadsheet of the subset of fire training facility data, as well as the keywords used in selecting or deselecting a facility for the subset, as well as the keywords used in selecting or deselecting a facility for the subset. These keywords were tested to maximize accuracy in selecting facilities that may use fire-fighting foam in training exercises, however, due to the lack of a required reporting field in the data systems for designating fire training sites, this methodology may not identify all fire training sites or may potentially misidentify them.

Date of Government Version: 03/30/2023  
Date Data Arrived at EDR: 03/30/2023  
Date Made Active in Reports: 04/03/2023  
Number of Days to Update: 4

Source: Environmental Protection Agency  
Telephone: 202-272-0167  
Last EDR Contact: 07/05/2023  
Next Scheduled EDR Contact: 10/16/2023  
Data Release Frequency: Varies

## PFAS PART 139 AIRPORT: All Certified Part 139 Airports PFAS Information Listing

Since July 1, 2006, all certified part 139 airports are required to have fire-fighting foam onsite that meet military specifications (MIL-F-24385) (14 CFR 139.317). To date, these military specification fire-fighting foams are fluorinated and have been historically used for training and extinguishing. The 2018 FAA Reauthorization Act has a provision stating that no later than October 2021, FAA shall not require the use of fluorinated AFFF. This provision does not prohibit the use of fluorinated AFFF at Part 139 civilian airports; it only prohibits FAA from mandating its use. The Federal Aviation Administration's document AC 150/5210-6D - Aircraft Fire Extinguishing Agents provides guidance on Aircraft Fire Extinguishing Agents, which includes Aqueous Film Forming Foam (AFFF).

# GOVERNMENT RECORDS SEARCHED / DATA CURRENCY TRACKING

Date of Government Version: 03/30/2023  
Date Data Arrived at EDR: 03/30/2023  
Date Made Active in Reports: 04/03/2023  
Number of Days to Update: 4

Source: Environmental Protection Agency  
Telephone: 202-272-0167  
Last EDR Contact: 07/05/2023  
Next Scheduled EDR Contact: 10/16/2023  
Data Release Frequency: Varies

## AQUEOUS FOAM NRC: Aqueous Foam Related Incidents Listing

The National Response Center (NRC) serves as an emergency call center that fields initial reports for pollution and railroad incidents and forwards that information to appropriate federal/state agencies for response. The spreadsheets posted to the NRC website contain initial incident data that has not been validated or investigated by a federal/state response agency. Response center calls from 1990 to the most recent complete calendar year where there was indication of Aqueous Film Forming Foam (AFFF) usage are included in this dataset. NRC calls may reference AFFF usage in the ?Material Involved? or ?Incident Description? fields.

Date of Government Version: 04/27/2023  
Date Data Arrived at EDR: 04/27/2023  
Date Made Active in Reports: 05/02/2023  
Number of Days to Update: 5

Source: Environmental Protection Agency  
Telephone: 202-272-0167  
Last EDR Contact: 07/06/2023  
Next Scheduled EDR Contact: 10/16/2023  
Data Release Frequency: Varies

## PFAS: PFAS Contamination Site Location Listing

A listing of PFAS contaminated sites included in the GeoTracker database.

Date of Government Version: 03/06/2023  
Date Data Arrived at EDR: 03/07/2023  
Date Made Active in Reports: 05/05/2023  
Number of Days to Update: 59

Source: State Water Resources Control Board  
Telephone: 866-480-1028  
Last EDR Contact: 06/02/2023  
Next Scheduled EDR Contact: 09/18/2023  
Data Release Frequency: Varies

## AQUEOUS FOAM: Former Fire Training Facility Assessments Listing

Airports shown on this list are those believed to use Aqueous Film Forming Foam (AFFF), and certified by the Federal Aviation Administration (FAA) under Title 14, Code of Federal Regulations (CFR), Part 139 (14 CFR Part 139). This list was created by SWRCB using information available from the FAA. Location points shown are from the latitude and longitude listed on the FAA airport master record.

Date of Government Version: 03/06/2023  
Date Data Arrived at EDR: 03/07/2023  
Date Made Active in Reports: 05/23/2023  
Number of Days to Update: 77

Source: State Water Resources Control Board  
Telephone: 916-341-5455  
Last EDR Contact: 06/02/2023  
Next Scheduled EDR Contact: 09/18/2023  
Data Release Frequency: Varies

## CA BOND EXP. PLAN: Bond Expenditure Plan

Department of Health Services developed a site-specific expenditure plan as the basis for an appropriation of Hazardous Substance Cleanup Bond Act funds. It is not updated.

Date of Government Version: 01/01/1989  
Date Data Arrived at EDR: 07/27/1994  
Date Made Active in Reports: 08/02/1994  
Number of Days to Update: 6

Source: Department of Health Services  
Telephone: 916-255-2118  
Last EDR Contact: 05/31/1994  
Next Scheduled EDR Contact: N/A  
Data Release Frequency: No Update Planned

## CORTESE: "Cortese" Hazardous Waste & Substances Sites List

The sites for the list are designated by the State Water Resource Control Board (LUST), the Integrated Waste Board (SWF/LS), and the Department of Toxic Substances Control (Cal-Sites).

Date of Government Version: 03/20/2023  
Date Data Arrived at EDR: 03/21/2023  
Date Made Active in Reports: 06/06/2023  
Number of Days to Update: 77

Source: CAL EPA/Office of Emergency Information  
Telephone: 916-323-3400  
Last EDR Contact: 06/14/2023  
Next Scheduled EDR Contact: 10/02/2023  
Data Release Frequency: Quarterly

# GOVERNMENT RECORDS SEARCHED / DATA CURRENCY TRACKING

## CUPA LIVERMORE-PLEASANTON: CUPA Facility Listing

list of facilities associated with the various CUPA programs in Livermore-Pleasanton

Date of Government Version: 12/07/2021	Source: Livermore-Pleasanton Fire Department
Date Data Arrived at EDR: 05/09/2022	Telephone: 925-454-2361
Date Made Active in Reports: 05/17/2022	Last EDR Contact: 05/08/2023
Number of Days to Update: 8	Next Scheduled EDR Contact: 08/21/2023
	Data Release Frequency: Varies

## DRYCLEAN SOUTH COAST: South Coast Air Quality Management District Drycleaner Listing

A listing of dry cleaners in the South Coast Air Quality Management District

Date of Government Version: 02/17/2023	Source: South Coast Air Quality Management District
Date Data Arrived at EDR: 02/17/2023	Telephone: 909-396-3211
Date Made Active in Reports: 05/09/2023	Last EDR Contact: 05/17/2023
Number of Days to Update: 81	Next Scheduled EDR Contact: 09/04/2023
	Data Release Frequency: Varies

## DRYCLEAN AVAQMD: Antelope Valley Air Quality Management District Drycleaner Listing

A listing of dry cleaners in the Antelope Valley Air Quality Management District.

Date of Government Version: 02/23/2023	Source: Antelope Valley Air Quality Management District
Date Data Arrived at EDR: 02/24/2023	Telephone: 661-723-8070
Date Made Active in Reports: 05/15/2023	Last EDR Contact: 05/23/2023
Number of Days to Update: 80	Next Scheduled EDR Contact: 09/11/2023
	Data Release Frequency: Varies

## DRYCLEAN NO SONOMA CO DIST: Northern Sonoma County County Air Pollution Control District Drycleaner Facility Listing

A listing of drycleaner facility locations, for the Northern Sonoma County Air Pollution Control District.,

Date of Government Version: 04/17/2019	Source: Santa Barbara County Air Pollution Control District
Date Data Arrived at EDR: 04/17/2019	Telephone: 707-433-5911
Date Made Active in Reports: 05/01/2023	Last EDR Contact: 04/25/2023
Number of Days to Update: 1475	Next Scheduled EDR Contact: 09/11/2023
	Data Release Frequency: Varies

## DRYCLEAN PLACER CO DIST: Placer County Air Quality Management District Drycleaner Facility Listing

A listing of drycleaner facility locations, for the Placer County Air Quality Management District.

Date of Government Version: 01/16/2018	Source: Placer County Air Quality Management District
Date Data Arrived at EDR: 04/19/2019	Telephone: 530-745-2335
Date Made Active in Reports: 05/01/2023	Last EDR Contact: 05/11/2023
Number of Days to Update: 1473	Next Scheduled EDR Contact: 09/11/2023
	Data Release Frequency: Varies

## DRYCLEAN EAST KERN DIST: Eastern Kern Air Pollution Control District District Drycleaner Facility Listing

A listing of drycleaner facility locations, for the Eastern Kern Air Pollution Control District.

Date of Government Version: 01/12/2023	Source: Eastern Kern Air Pollution Control District
Date Data Arrived at EDR: 04/26/2023	Telephone: 661-862-9684
Date Made Active in Reports: 07/14/2023	Last EDR Contact: 04/25/2023
Number of Days to Update: 79	Next Scheduled EDR Contact: 09/11/2023
	Data Release Frequency: Varies

## DRYCLEAN BAY AREA DIST: Bay Area Air Quality Management District Drycleaner Facility Listing

Bay Area Air Quality Management District Drycleaner Facility Listing.

Date of Government Version: 02/20/2019	Source: Bay Area Air Quality Management District
Date Data Arrived at EDR: 05/30/2019	Telephone: 415-516-1916
Date Made Active in Reports: 05/01/2023	Last EDR Contact: 07/13/2023
Number of Days to Update: 1432	Next Scheduled EDR Contact: 09/11/2023
	Data Release Frequency: Varies

# GOVERNMENT RECORDS SEARCHED / DATA CURRENCY TRACKING

**DRYCLEAN BUTTE CO DIST:** Butte County Air Quality Management District Drycleaner Facility Listing  
Butte County Air Quality Management District Drycleaner Facility Listing.

Date of Government Version: 12/31/2018	Source: Butte County Air Quality Management District
Date Data Arrived at EDR: 04/23/2019	Telephone: 530-332-9400
Date Made Active in Reports: 05/01/2023	Last EDR Contact: 07/13/2023
Number of Days to Update: 1469	Next Scheduled EDR Contact: 09/11/2023
	Data Release Frequency: Varies

**DRYCLEAN CALAVERAS CO DIST:** Calaveras County Environmental Management Agency Drycleaner Facility Listing  
A listing of drycleaner facility locations, for the Calaveras County Environmental Management Agency.

Date of Government Version: 06/17/2019	Source: Calaveras County Environmental Management Agency
Date Data Arrived at EDR: 06/19/2019	Telephone: 209-754-6399
Date Made Active in Reports: 05/01/2023	Last EDR Contact: 04/24/2023
Number of Days to Update: 1412	Next Scheduled EDR Contact: 09/16/2019
	Data Release Frequency: Varies

**DRYCLEAN IMPERIAL CO DIST:** Imperial County Air Pollution Control District Drycleaner Facility Listing  
A listing of drycleaner facility locations, for the Imperial County Air Pollution Control District

Date of Government Version: 04/25/2023	Source: Imperial County Air Pollution Control District
Date Data Arrived at EDR: 04/26/2023	Telephone: 442-265-1800
Date Made Active in Reports: 07/14/2023	Last EDR Contact: 04/25/2023
Number of Days to Update: 79	Next Scheduled EDR Contact: 09/11/2023
	Data Release Frequency: Varies

**DRYCLEAN GLENN CO DIST:** Glenn County Air Pollution Control District Drycleaner Facility Listing  
A listing of drycleaner facility locations, for the Glenn County Air Pollution Control District.

Date of Government Version: 04/17/2019	Source: Glenn County Air Pollution Control District
Date Data Arrived at EDR: 04/17/2019	Telephone: 530-934-6500
Date Made Active in Reports: 05/01/2023	Last EDR Contact: 05/03/2023
Number of Days to Update: 1475	Next Scheduled EDR Contact: 09/11/2023
	Data Release Frequency: Varies

**DRYCLEAN MENDO CO DIST:** Mendocino County Air Quality Management District Drycleaner Facility Listing  
A listing of drycleaner facility locations, for the Mendocino County Air Quality Management District.

Date of Government Version: 04/27/2023	Source: Mendocino County Air Quality Management District
Date Data Arrived at EDR: 04/28/2023	Telephone: 707-463-4354
Date Made Active in Reports: 07/14/2023	Last EDR Contact: 04/25/2023
Number of Days to Update: 77	Next Scheduled EDR Contact: 09/11/2023
	Data Release Frequency: Varies

**DRYCLEAN GRANT:** Grant Recipients List

Assembly Bill 998 (AB 998) established the Non-Toxic Dry Cleaning Incentive Program to provide financial assistance to the dry cleaning industry to switch from systems using perchloroethylene (Perc), an identified toxic air contaminant and potential human carcinogen, to non-toxic and non-smog forming alternatives.

Date of Government Version: 12/31/2020	Source: California Air Resources Board
Date Data Arrived at EDR: 02/04/2021	Telephone: 916-323-0006
Date Made Active in Reports: 05/01/2023	Last EDR Contact: 05/11/2023
Number of Days to Update: 816	Next Scheduled EDR Contact: 08/07/2023
	Data Release Frequency: Varies

**DRYCLEAN MOJAVE DESERT DIST:** Mojave Desert Air Quality Management District Drycleaner Facility Listing  
A listing of drycleaner facility locations, for the Mojave Desert Air Quality Management District.

Date of Government Version: 04/26/2023	Source: Mojave Desert Air Quality Management District
Date Data Arrived at EDR: 04/27/2023	Telephone: 760-245-1661
Date Made Active in Reports: 07/14/2023	Last EDR Contact: 04/25/2023
Number of Days to Update: 78	Next Scheduled EDR Contact: 09/11/2023
	Data Release Frequency: Varies

# GOVERNMENT RECORDS SEARCHED / DATA CURRENCY TRACKING

**DRYCLEAN LAKE CO DIST:** Lake County Air Quality Management District Drycleaner Facility Listing  
A listing of drycleaner facility locations, for the Lake County Air Quality Management District,

Date of Government Version: 04/29/2019	Source: Lake County Air Quality Management District
Date Data Arrived at EDR: 05/07/2019	Telephone: 707-263-7000
Date Made Active in Reports: 05/01/2023	Last EDR Contact: 05/11/2023
Number of Days to Update: 1455	Next Scheduled EDR Contact: 09/11/2023
	Data Release Frequency: Varies

**DRYCLEAN MONTEREY BAY DIST:** Monterey Bay Air Quality Management District Drycleaner Facility Listing  
A listing of drycleaner facility locations, for the Monterey Bay Air Quality Management District.

Date of Government Version: 04/25/2023	Source: Monterey Bay Air Quality Management District
Date Data Arrived at EDR: 04/26/2023	Telephone: 831-647-9411
Date Made Active in Reports: 07/14/2023	Last EDR Contact: 04/25/2023
Number of Days to Update: 79	Next Scheduled EDR Contact: 09/11/2023
	Data Release Frequency: Varies

**DRYCLEAN SHASTA CO DIST:** Shasta County Air Quality Management District District Drycleaner Facility Listing  
A listing of drycleaner facility locations, for the Shasta County Air Quality Management District.

Date of Government Version: 04/26/2023	Source: Shasta County Air Quality Management District
Date Data Arrived at EDR: 04/27/2023	Telephone: 530-225-5674
Date Made Active in Reports: 07/14/2023	Last EDR Contact: 04/25/2023
Number of Days to Update: 78	Next Scheduled EDR Contact: 09/11/2023
	Data Release Frequency: Varies

**DRYCLEAN NO COAST UNIFIED DIST:** North Coast Unified Air Quality Management District Drycleaner Facility Listing  
A listing of drycleaner facility locations, for the North Coast Unified Air Quality Management District.

Date of Government Version: 11/30/2016	Source: North Coast Unified Air Quality Management District
Date Data Arrived at EDR: 04/19/2019	Telephone: 707-443-3093
Date Made Active in Reports: 05/01/2023	Last EDR Contact: 04/25/2023
Number of Days to Update: 1473	Next Scheduled EDR Contact: 09/11/2023
	Data Release Frequency: Varies

**DRYCLEAN YOLO-SOLANO DIST:** Yolo-Solano Air Quality Management District Drycleaner Facility Listing  
A listing of drycleaner facility locations, for the Yolo-Solano Air Quality Management District.

Date of Government Version: 04/25/2023	Source: Yolo-Solano Air Quality Management District
Date Data Arrived at EDR: 04/27/2023	Telephone: 530-757-3650
Date Made Active in Reports: 07/14/2023	Last EDR Contact: 04/25/2023
Number of Days to Update: 78	Next Scheduled EDR Contact: 09/11/2023
	Data Release Frequency: Varies

**DRYCLEAN NO SIERRA DIST:** Northern Sierra Air Quality Management District Drycleaner Facility Listing  
A listing of drycleaner facility locations, for the Northern Sierra Air Quality Management District,

Date of Government Version: 05/07/2019	Source: Northern Sierra Air Quality Management District
Date Data Arrived at EDR: 05/07/2019	Telephone: 530-274-9350
Date Made Active in Reports: 05/01/2023	Last EDR Contact: 04/25/2023
Number of Days to Update: 1455	Next Scheduled EDR Contact: 09/11/2023
	Data Release Frequency: Varies

**DRYCLEAN SAN DIEGO CO DIST:** San Diego County Air Pollution Control District Drycleaner Facility Listing  
A listing of drycleaner facility locations, for the San Diego County Air Pollution Control District.

Date of Government Version: 02/01/2019	Source: San Diego County Air Pollution Control District
Date Data Arrived at EDR: 05/01/2019	Telephone: 858-586-2616
Date Made Active in Reports: 05/01/2023	Last EDR Contact: 04/25/2023
Number of Days to Update: 1461	Next Scheduled EDR Contact: 09/11/2023
	Data Release Frequency: Varies

# GOVERNMENT RECORDS SEARCHED / DATA CURRENCY TRACKING

**DRYCLEAN SACRAMENTO METO DIST:** Sacramento Metropolitan Air Quality Management District Drycleaner Facility Listing  
A listing of drycleaner facility locations, for the Sacramento Metropolitan Air Quality Management District.

Date of Government Version: 04/25/2023	Source: Sacramento Metropolitan Air Quality Management District
Date Data Arrived at EDR: 04/28/2023	Telephone: 916-874-3958
Date Made Active in Reports: 07/19/2023	Last EDR Contact: 07/17/2023
Number of Days to Update: 82	Next Scheduled EDR Contact: 09/11/2023
	Data Release Frequency: Varies

**DRYCLEAN SANTA BARB CO DIST:** Santa Barbara County Air Pollution Control District Drycleaner Facility Listing  
A listing of drycleaner facility locations, for the Santa Barbara County Air Pollution Control District.

Date of Government Version: 02/19/2019	Source: Santa Barbara County Air Pollution Control District
Date Data Arrived at EDR: 04/17/2019	Telephone: 805-961-8867
Date Made Active in Reports: 05/01/2023	Last EDR Contact: 04/25/2023
Number of Days to Update: 1475	Next Scheduled EDR Contact: 09/11/2023
	Data Release Frequency: Varies

**DRYCLEAN SAN JOAQ VAL DIST:** San Joaquin Valley Air Pollution Control District Drycleaner Facility Listing  
A listing of drycleaner facility locations, for the San Joaquin Valley Air Pollution Control District.

Date of Government Version: 05/01/2019	Source: San Joaquin Valley Air Pollution Control District
Date Data Arrived at EDR: 05/03/2019	Telephone: 559-230-6001
Date Made Active in Reports: 05/01/2023	Last EDR Contact: 05/11/2023
Number of Days to Update: 1459	Next Scheduled EDR Contact: 09/11/2023
	Data Release Frequency: Varies

**DRYCLEAN SAN LUIS OB CO DIST:** San Luis Obispo County Air Pollution Control District Drycleaner Facility Listing  
A listing of drycleaner facility locations, for the San Luis Obispo County Air Pollution Control District.

Date of Government Version: 04/23/2019	Source: San Luis Obispo County Air Pollution Control District
Date Data Arrived at EDR: 04/25/2019	Telephone: 805-781-5756
Date Made Active in Reports: 05/01/2023	Last EDR Contact: 04/25/2023
Number of Days to Update: 1467	Next Scheduled EDR Contact: 09/11/2023
	Data Release Frequency: Varies

**DRYCLEAN TEHAMA CO DIST:** Tehama County Air Pollution Control District Drycleaner Facility Listing  
A listing of drycleaner facility locations, for the Tehama County Air Pollution Control District.

Date of Government Version: 04/24/2019	Source: Tehama County Air Pollution Control District
Date Data Arrived at EDR: 04/24/2019	Telephone: 530-527-3717
Date Made Active in Reports: 05/01/2023	Last EDR Contact: 04/25/2023
Number of Days to Update: 1468	Next Scheduled EDR Contact: 09/11/2023
	Data Release Frequency: Varies

**DRYCLEAN AMADOR:** Amador Air District Drycleaner Facility Listing  
A listing of drycleaner facility locations, for the Amador Air Quality Management District

Date of Government Version: 04/26/2023	Source: Amador Air Quality Management District
Date Data Arrived at EDR: 04/27/2023	Telephone: 209-257-0112
Date Made Active in Reports: 07/13/2023	Last EDR Contact: 04/24/2023
Number of Days to Update: 77	Next Scheduled EDR Contact: 09/11/2023
	Data Release Frequency: Varies

**DRYCLEAN FEATHER RIVER DIST:** Feather River Air Quality Management District Drycleaner Facility Listing  
A listing of drycleaner facility locations, for the Feather River Air Quality Management District.

Date of Government Version: 03/08/2023	Source: Feather River Air Quality Management District
Date Data Arrived at EDR: 03/09/2023	Telephone: 530-634-7659
Date Made Active in Reports: 06/05/2023	Last EDR Contact: 06/08/2023
Number of Days to Update: 88	Next Scheduled EDR Contact: 06/12/2023
	Data Release Frequency: Varies

# GOVERNMENT RECORDS SEARCHED / DATA CURRENCY TRACKING

## DRYCLEANERS: Cleaner Facilities

A list of drycleaner related facilities that have EPA ID numbers. These are facilities with certain SIC codes: power laundries, family and commercial; garment pressing and cleaner's agents; linen supply; coin-operated laundries and cleaning; drycleaning plants, except rugs; carpet and upholster cleaning; industrial launderers; laundry and garment services.

Date of Government Version: 08/27/2021	Source: Department of Toxic Substance Control
Date Data Arrived at EDR: 09/01/2021	Telephone: 916-327-4498
Date Made Active in Reports: 11/19/2021	Last EDR Contact: 07/19/2023
Number of Days to Update: 79	Next Scheduled EDR Contact: 09/11/2023
	Data Release Frequency: Annually

## DRYCLEAN VENTURA CO DIST: Drycleaner Facility Listing

A listing of drycleaner facility locations, for the Ventura County Air Pollution Control District.

Date of Government Version: 04/16/2019	Source: Ventura County Air Pollution Control District
Date Data Arrived at EDR: 04/17/2019	Telephone: 805-645-1421
Date Made Active in Reports: 05/01/2023	Last EDR Contact: 04/25/2023
Number of Days to Update: 1475	Next Scheduled EDR Contact: 09/11/2023
	Data Release Frequency: Varies

## EMI: Emissions Inventory Data

Toxics and criteria pollutant emissions data collected by the ARB and local air pollution agencies.

Date of Government Version: 12/31/2020	Source: California Air Resources Board
Date Data Arrived at EDR: 06/13/2022	Telephone: 916-322-2990
Date Made Active in Reports: 08/30/2022	Last EDR Contact: 06/09/2023
Number of Days to Update: 78	Next Scheduled EDR Contact: 09/25/2023
	Data Release Frequency: Varies

## ENF: Enforcement Action Listing

A listing of Water Board Enforcement Actions. Formal is everything except Oral/Verbal Communication, Notice of Violation, Expedited Payment Letter, and Staff Enforcement Letter.

Date of Government Version: 04/17/2023	Source: State Water Resources Control Board
Date Data Arrived at EDR: 04/18/2023	Telephone: 916-445-9379
Date Made Active in Reports: 07/06/2023	Last EDR Contact: 07/18/2023
Number of Days to Update: 79	Next Scheduled EDR Contact: 10/30/2023
	Data Release Frequency: Varies

## Financial Assurance 1: Financial Assurance Information Listing

Financial Assurance information

Date of Government Version: 01/11/2023	Source: Department of Toxic Substances Control
Date Data Arrived at EDR: 01/17/2023	Telephone: 916-255-3628
Date Made Active in Reports: 04/04/2023	Last EDR Contact: 06/28/2023
Number of Days to Update: 77	Next Scheduled EDR Contact: 10/30/2023
	Data Release Frequency: Varies

## Financial Assurance 2: Financial Assurance Information Listing

A listing of financial assurance information for solid waste facilities. Financial assurance is intended to ensure that resources are available to pay for the cost of closure, post-closure care, and corrective measures if the owner or operator of a regulated facility is unable or unwilling to pay.

Date of Government Version: 02/06/2023	Source: California Integrated Waste Management Board
Date Data Arrived at EDR: 02/15/2023	Telephone: 916-341-6066
Date Made Active in Reports: 05/09/2023	Last EDR Contact: 05/17/2023
Number of Days to Update: 83	Next Scheduled EDR Contact: 08/21/2023
	Data Release Frequency: Varies

# GOVERNMENT RECORDS SEARCHED / DATA CURRENCY TRACKING

## ICE: ICE

Contains data pertaining to the Permitted Facilities with Inspections / Enforcements sites tracked in Envirostor.

Date of Government Version: 02/13/2023	Source: Department of Toxic Substances Control
Date Data Arrived at EDR: 02/14/2023	Telephone: 877-786-9427
Date Made Active in Reports: 05/08/2023	Last EDR Contact: 05/16/2023
Number of Days to Update: 83	Next Scheduled EDR Contact: 08/28/2023
	Data Release Frequency: Quarterly

## HIST CORTESE: Hazardous Waste & Substance Site List

The sites for the list are designated by the State Water Resource Control Board [LUST], the Integrated Waste Board [SWF/LS], and the Department of Toxic Substances Control [CALSTATES]. This listing is no longer updated by the state agency.

Date of Government Version: 04/01/2001	Source: Department of Toxic Substances Control
Date Data Arrived at EDR: 01/22/2009	Telephone: 916-323-3400
Date Made Active in Reports: 04/08/2009	Last EDR Contact: 01/22/2009
Number of Days to Update: 76	Next Scheduled EDR Contact: N/A
	Data Release Frequency: No Update Planned

## HWP: EnviroStor Permitted Facilities Listing

Detailed information on permitted hazardous waste facilities and corrective action ("cleanups") tracked in EnviroStor.

Date of Government Version: 02/13/2023	Source: Department of Toxic Substances Control
Date Data Arrived at EDR: 02/14/2023	Telephone: 916-323-3400
Date Made Active in Reports: 05/08/2023	Last EDR Contact: 05/16/2023
Number of Days to Update: 83	Next Scheduled EDR Contact: 08/28/2023
	Data Release Frequency: Quarterly

## HWT: Registered Hazardous Waste Transporter Database

A listing of hazardous waste transporters. In California, unless specifically exempted, it is unlawful for any person to transport hazardous wastes unless the person holds a valid registration issued by DTSC. A hazardous waste transporter registration is valid for one year and is assigned a unique registration number.

Date of Government Version: 04/03/2023	Source: Department of Toxic Substances Control
Date Data Arrived at EDR: 04/04/2023	Telephone: 916-440-7145
Date Made Active in Reports: 06/27/2023	Last EDR Contact: 06/29/2023
Number of Days to Update: 84	Next Scheduled EDR Contact: 10/16/2023
	Data Release Frequency: Quarterly

## HAZNET: Facility and Manifest Data

Facility and Manifest Data. The data is extracted from the copies of hazardous waste manifests received each year by the DTSC. The annual volume of manifests is typically 700,000 - 1,000,000 annually, representing approximately 350,000 - 500,000 shipments. Data are from the manifests submitted without correction, and therefore many contain some invalid values for data elements such as generator ID, TSD ID, waste category, and disposal method. This database begins with calendar year 1993.

Date of Government Version: 12/31/2021	Source: California Environmental Protection Agency
Date Data Arrived at EDR: 07/05/2022	Telephone: 916-255-1136
Date Made Active in Reports: 09/19/2022	Last EDR Contact: 07/07/2023
Number of Days to Update: 76	Next Scheduled EDR Contact: 10/16/2023
	Data Release Frequency: Annually

## MINES: Mines Site Location Listing

A listing of mine site locations from the Office of Mine Reclamation.

Date of Government Version: 03/06/2023	Source: Department of Conservation
Date Data Arrived at EDR: 03/07/2023	Telephone: 916-322-1080
Date Made Active in Reports: 05/23/2023	Last EDR Contact: 06/02/2023
Number of Days to Update: 77	Next Scheduled EDR Contact: 09/18/2023
	Data Release Frequency: Quarterly

# GOVERNMENT RECORDS SEARCHED / DATA CURRENCY TRACKING

## MWMP: Medical Waste Management Program Listing

The Medical Waste Management Program (MWMP) ensures the proper handling and disposal of medical waste by permitting and inspecting medical waste Offsite Treatment Facilities (PDF) and Transfer Stations (PDF) throughout the state. MWMP also oversees all Medical Waste Transporters.

Date of Government Version: 01/09/2023	Source: Department of Public Health
Date Data Arrived at EDR: 02/28/2023	Telephone: 916-558-1784
Date Made Active in Reports: 05/17/2023	Last EDR Contact: 05/25/2023
Number of Days to Update: 78	Next Scheduled EDR Contact: 09/11/2023
	Data Release Frequency: Varies

## NPDES: NPDES Permits Listing

A listing of NPDES permits, including stormwater.

Date of Government Version: 02/06/2023	Source: State Water Resources Control Board
Date Data Arrived at EDR: 02/07/2023	Telephone: 916-445-9379
Date Made Active in Reports: 04/28/2023	Last EDR Contact: 05/08/2023
Number of Days to Update: 80	Next Scheduled EDR Contact: 08/21/2023
	Data Release Frequency: Quarterly

## PEST LIC: Pesticide Regulation Licenses Listing

A listing of licenses and certificates issued by the Department of Pesticide Regulation. The DPR issues licenses and/or certificates to: Persons and businesses that apply or sell pesticides; Pest control dealers and brokers; Persons who advise on agricultural pesticide applications.

Date of Government Version: 02/27/2023	Source: Department of Pesticide Regulation
Date Data Arrived at EDR: 02/28/2023	Telephone: 916-445-4038
Date Made Active in Reports: 05/22/2023	Last EDR Contact: 05/25/2023
Number of Days to Update: 83	Next Scheduled EDR Contact: 09/11/2023
	Data Release Frequency: Quarterly

## PROC: Certified Processors Database

A listing of certified processors.

Date of Government Version: 03/06/2023	Source: Department of Conservation
Date Data Arrived at EDR: 03/07/2023	Telephone: 916-323-3836
Date Made Active in Reports: 03/31/2023	Last EDR Contact: 06/02/2023
Number of Days to Update: 24	Next Scheduled EDR Contact: 09/18/2023
	Data Release Frequency: Quarterly

## NOTIFY 65: Proposition 65 Records

Listings of all Proposition 65 incidents reported to counties by the State Water Resources Control Board and the Regional Water Quality Control Board. This database is no longer updated by the reporting agency.

Date of Government Version: 03/09/2023	Source: State Water Resources Control Board
Date Data Arrived at EDR: 03/10/2023	Telephone: 916-445-3846
Date Made Active in Reports: 05/24/2023	Last EDR Contact: 06/06/2023
Number of Days to Update: 75	Next Scheduled EDR Contact: 09/25/2023
	Data Release Frequency: No Update Planned

## SAN JOSE HAZMAT: Hazardous Material Facilities

Hazardous material facilities, including underground storage tank sites.

Date of Government Version: 11/03/2020	Source: City of San Jose Fire Department
Date Data Arrived at EDR: 11/05/2020	Telephone: 408-535-7694
Date Made Active in Reports: 01/26/2021	Last EDR Contact: 04/26/2023
Number of Days to Update: 82	Next Scheduled EDR Contact: 08/14/2023
	Data Release Frequency: Annually

# GOVERNMENT RECORDS SEARCHED / DATA CURRENCY TRACKING

## SANTA CRUZ CO SITE MITI: Site Mitigation Listing

Sites may become contaminated with toxic chemicals through illegal dumping or disposal, from leaking underground storage tanks, or through industrial or commercial activities. The goal of the site mitigation program is to protect the public health and the environment while facilitating completion of contaminated site clean-up projects in a timely manner.

Date of Government Version: 12/03/2018	Source: Santa Cruz Environmental Health Services
Date Data Arrived at EDR: 06/23/2023	Telephone: 831-454-2761
Date Made Active in Reports: 07/13/2023	Last EDR Contact: 05/10/2023
Number of Days to Update: 20	Next Scheduled EDR Contact: 08/28/2023
	Data Release Frequency: Varies

## UIC: UIC Listing

A listing of wells identified as underground injection wells, in the California Oil and Gas Wells database.

Date of Government Version: 03/06/2023	Source: Department of Conservation
Date Data Arrived at EDR: 03/07/2023	Telephone: 916-445-2408
Date Made Active in Reports: 03/31/2023	Last EDR Contact: 06/02/2023
Number of Days to Update: 24	Next Scheduled EDR Contact: 09/18/2023
	Data Release Frequency: Varies

## UIC GEO: Underground Injection Control Sites (GEOTRACKER)

Underground control injection sites

Date of Government Version: 03/06/2023	Source: State Water Resource Control Board
Date Data Arrived at EDR: 03/07/2023	Telephone: 866-480-1028
Date Made Active in Reports: 03/31/2023	Last EDR Contact: 06/05/2023
Number of Days to Update: 24	Next Scheduled EDR Contact: 09/18/2023
	Data Release Frequency: Varies

## WASTEWATER PITS: Oil Wastewater Pits Listing

Water officials discovered that oil producers have been dumping chemical-laden wastewater into hundreds of unlined pits that are operating without proper permits. Inspections completed by the Central Valley Regional Water Quality Control Board revealed the existence of previously unidentified waste sites. The water boards review found that more than one-third of the region's active disposal pits are operating without permission.

Date of Government Version: 02/11/2021	Source: RWQCB, Central Valley Region
Date Data Arrived at EDR: 07/01/2021	Telephone: 559-445-5577
Date Made Active in Reports: 09/29/2021	Last EDR Contact: 07/07/2023
Number of Days to Update: 90	Next Scheduled EDR Contact: 10/16/2023
	Data Release Frequency: Varies

## WDS: Waste Discharge System

Sites which have been issued waste discharge requirements.

Date of Government Version: 06/19/2007	Source: State Water Resources Control Board
Date Data Arrived at EDR: 06/20/2007	Telephone: 916-341-5227
Date Made Active in Reports: 06/29/2007	Last EDR Contact: 05/10/2023
Number of Days to Update: 9	Next Scheduled EDR Contact: 08/28/2023
	Data Release Frequency: No Update Planned

## WIP: Well Investigation Program Case List

Well Investigation Program case in the San Gabriel and San Fernando Valley area.

Date of Government Version: 07/03/2009	Source: Los Angeles Water Quality Control Board
Date Data Arrived at EDR: 07/21/2009	Telephone: 213-576-6726
Date Made Active in Reports: 08/03/2009	Last EDR Contact: 06/13/2023
Number of Days to Update: 13	Next Scheduled EDR Contact: 10/02/2023
	Data Release Frequency: No Update Planned

# GOVERNMENT RECORDS SEARCHED / DATA CURRENCY TRACKING

## MILITARY PRIV SITES: Military Privatized Sites (GEOTRACKER)

Military privatized sites

Date of Government Version: 03/06/2023  
Date Data Arrived at EDR: 03/07/2023  
Date Made Active in Reports: 03/31/2023  
Number of Days to Update: 24

Source: State Water Resources Control Board  
Telephone: 866-480-1028  
Last EDR Contact: 06/05/2023  
Next Scheduled EDR Contact: 09/18/2023  
Data Release Frequency: Varies

## PROJECT: Project Sites (GEOTRACKER)

Projects sites

Date of Government Version: 03/06/2023  
Date Data Arrived at EDR: 03/07/2023  
Date Made Active in Reports: 03/31/2023  
Number of Days to Update: 24

Source: State Water Resources Control Board  
Telephone: 866-480-1028  
Last EDR Contact: 06/05/2023  
Next Scheduled EDR Contact: 09/18/2023  
Data Release Frequency: Varies

## WDR: Waste Discharge Requirements Listing

In general, the Waste Discharge Requirements (WDRs) Program (sometimes also referred to as the "Non Chapter 15 (Non 15) Program") regulates point discharges that are exempt pursuant to Subsection 20090 of Title 27 and not subject to the Federal Water Pollution Control Act. Exemptions from Title 27 may be granted for nine categories of discharges (e.g., sewage, wastewater, etc.) that meet, and continue to meet, the preconditions listed for each specific exemption. The scope of the WDRs Program also includes the discharge of wastes classified as inert, pursuant to section 20230 of Title 27.

Date of Government Version: 03/06/2023  
Date Data Arrived at EDR: 03/07/2023  
Date Made Active in Reports: 05/24/2023  
Number of Days to Update: 78

Source: State Water Resources Control Board  
Telephone: 916-341-5810  
Last EDR Contact: 06/02/2023  
Next Scheduled EDR Contact: 09/18/2023  
Data Release Frequency: Quarterly

## CIWQS: California Integrated Water Quality System

The California Integrated Water Quality System (CIWQS) is a computer system used by the State and Regional Water Quality Control Boards to track information about places of environmental interest, manage permits and other orders, track inspections, and manage violations and enforcement activities.

Date of Government Version: 02/27/2023  
Date Data Arrived at EDR: 02/28/2023  
Date Made Active in Reports: 05/17/2023  
Number of Days to Update: 78

Source: State Water Resources Control Board  
Telephone: 866-794-4977  
Last EDR Contact: 05/25/2023  
Next Scheduled EDR Contact: 09/11/2023  
Data Release Frequency: Varies

## CERS: CalEPA Regulated Site Portal Data

The CalEPA Regulated Site Portal database combines data about environmentally regulated sites and facilities in California into a single database. It combines data from a variety of state and federal databases, and provides an overview of regulated activities across the spectrum of environmental programs for any given location in California. These activities include hazardous materials and waste, state and federal cleanups, impacted ground and surface waters, and toxic materials

Date of Government Version: 04/17/2023  
Date Data Arrived at EDR: 04/18/2023  
Date Made Active in Reports: 07/06/2023  
Number of Days to Update: 79

Source: California Environmental Protection Agency  
Telephone: 916-323-2514  
Last EDR Contact: 07/18/2023  
Next Scheduled EDR Contact: 10/30/2023  
Data Release Frequency: Varies

## NON-CASE INFO: Non-Case Information Sites (GEOTRACKER)

Non-Case Information sites

# GOVERNMENT RECORDS SEARCHED / DATA CURRENCY TRACKING

Date of Government Version: 03/06/2023  
Date Data Arrived at EDR: 03/07/2023  
Date Made Active in Reports: 03/31/2023  
Number of Days to Update: 24

Source: State Water Resources Control Board  
Telephone: 866-480-1028  
Last EDR Contact: 06/05/2023  
Next Scheduled EDR Contact: 09/18/2023  
Data Release Frequency: Varies

## OTHER OIL GAS: Other Oil & Gas Projects Sites (GEOTRACKER)

Other Oil & Gas Projects sites

Date of Government Version: 03/06/2023  
Date Data Arrived at EDR: 03/07/2023  
Date Made Active in Reports: 03/31/2023  
Number of Days to Update: 24

Source: State Water Resources Control Board  
Telephone: 866-480-1028  
Last EDR Contact: 06/05/2023  
Next Scheduled EDR Contact: 09/18/2023  
Data Release Frequency: Varies

## PROD WATER PONDS: Produced Water Ponds Sites (GEOTRACKER)

Produced water ponds sites

Date of Government Version: 03/06/2023  
Date Data Arrived at EDR: 03/07/2023  
Date Made Active in Reports: 03/31/2023  
Number of Days to Update: 24

Source: State Water Resources Control Board  
Telephone: 866-480-1028  
Last EDR Contact: 06/05/2023  
Next Scheduled EDR Contact: 09/18/2023  
Data Release Frequency: Varies

## SAMPLING POINT: Sampling Point ? Public Sites (GEOTRACKER)

Sampling point - public sites

Date of Government Version: 03/06/2023  
Date Data Arrived at EDR: 03/07/2023  
Date Made Active in Reports: 03/31/2023  
Number of Days to Update: 24

Source: State Water Resources Control Board  
Telephone: 866-480-1028  
Last EDR Contact: 06/05/2023  
Next Scheduled EDR Contact: 09/18/2023  
Data Release Frequency: Varies

## WELL STIM PROJ: Well Stimulation Project (GEOTRACKER)

Includes areas of groundwater monitoring plans, a depiction of the monitoring network, and the facilities, boundaries, and subsurface characteristics of the oilfield and the features (oil and gas wells, produced water ponds, UIC wells, water supply wells, etc?) being monitored

Date of Government Version: 03/06/2023  
Date Data Arrived at EDR: 03/07/2023  
Date Made Active in Reports: 03/31/2023  
Number of Days to Update: 24

Source: State Water Resources Control Board  
Telephone: 866-480-1028  
Last EDR Contact: 06/05/2023  
Next Scheduled EDR Contact: 09/18/2023  
Data Release Frequency: Varies

## PCS: Permit Compliance System

PCS is a computerized management information system that contains data on National Pollutant Discharge Elimination System (NPDES) permit holding facilities. PCS tracks the permit, compliance, and enforcement status of NPDES facilities.

Date of Government Version: 07/14/2011  
Date Data Arrived at EDR: 08/05/2011  
Date Made Active in Reports: 09/29/2011  
Number of Days to Update: 55

Source: EPA, Office of Water  
Telephone: 202-564-2496  
Last EDR Contact: 06/27/2023  
Next Scheduled EDR Contact: 10/16/2023  
Data Release Frequency: No Update Planned

## PFAS TRIS: List of PFAS Added to the TRI

Section 7321 of the National Defense Authorization Act for Fiscal Year 2020 (NDAA) immediately added certain per- and polyfluoroalkyl substances (PFAS) to the list of chemicals covered by the Toxics Release Inventory (TRI) under Section 313 of the Emergency Planning and Community Right-to-Know Act (EPCRA) and provided a framework for additional PFAS to be added to TRI on an annual basis.

# GOVERNMENT RECORDS SEARCHED / DATA CURRENCY TRACKING

Date of Government Version: 06/07/2023  
Date Data Arrived at EDR: 06/08/2023  
Date Made Active in Reports: 06/09/2023  
Number of Days to Update: 1

Source: Environmental Protection Agency  
Telephone: 202-566-0250  
Last EDR Contact: 07/05/2023  
Next Scheduled EDR Contact: 10/16/2023  
Data Release Frequency: Varies

## PCS ENF: Enforcement data

No description is available for this data

Date of Government Version: 12/31/2014  
Date Data Arrived at EDR: 02/05/2015  
Date Made Active in Reports: 03/06/2015  
Number of Days to Update: 29

Source: EPA  
Telephone: 202-564-2497  
Last EDR Contact: 06/27/2023  
Next Scheduled EDR Contact: 10/16/2023  
Data Release Frequency: Varies

## HWTS: Hazardous Waste Tracking System

DTSC maintains the Hazardous Waste Tracking System that stores ID number information since the early 1980s and manifest data since 1993. The system collects both manifest copies from the generator and destination facility.

Date of Government Version: 04/13/2023  
Date Data Arrived at EDR: 04/18/2023  
Date Made Active in Reports: 07/10/2023  
Number of Days to Update: 83

Source: Department of Toxic Substances Control  
Telephone: 916-324-2444  
Last EDR Contact: 06/27/2023  
Next Scheduled EDR Contact: 10/16/2023  
Data Release Frequency: Varies

## MINES MRDS: Mineral Resources Data System

Mineral Resources Data System

Date of Government Version: 08/23/2022  
Date Data Arrived at EDR: 11/22/2022  
Date Made Active in Reports: 02/28/2023  
Number of Days to Update: 98

Source: USGS  
Telephone: 703-648-6533  
Last EDR Contact: 05/25/2023  
Next Scheduled EDR Contact: 09/04/2023  
Data Release Frequency: Varies

## EDR HIGH RISK HISTORICAL RECORDS

### *EDR Exclusive Records*

#### EDR MGP: EDR Proprietary Manufactured Gas Plants

The EDR Proprietary Manufactured Gas Plant Database includes records of coal gas plants (manufactured gas plants) compiled by EDR's researchers. Manufactured gas sites were used in the United States from the 1800's to 1950's to produce a gas that could be distributed and used as fuel. These plants used whale oil, rosin, coal, or a mixture of coal, oil, and water that also produced a significant amount of waste. Many of the byproducts of the gas production, such as coal tar (oily waste containing volatile and non-volatile chemicals), sludges, oils and other compounds are potentially hazardous to human health and the environment. The byproduct from this process was frequently disposed of directly at the plant site and can remain or spread slowly, serving as a continuous source of soil and groundwater contamination.

Date of Government Version: N/A  
Date Data Arrived at EDR: N/A  
Date Made Active in Reports: N/A  
Number of Days to Update: N/A

Source: EDR, Inc.  
Telephone: N/A  
Last EDR Contact: N/A  
Next Scheduled EDR Contact: N/A  
Data Release Frequency: No Update Planned

#### EDR Hist Auto: EDR Exclusive Historical Auto Stations

EDR has searched selected national collections of business directories and has collected listings of potential gas station/filling station/service station sites that were available to EDR researchers. EDR's review was limited to those categories of sources that might, in EDR's opinion, include gas station/filling station/service station establishments. The categories reviewed included, but were not limited to gas, gas station, gasoline station, filling station, auto, automobile repair, auto service station, service station, etc. This database falls within a category of information EDR classifies as "High Risk Historical Records", or HRHR. EDR's HRHR effort presents unique and sometimes proprietary data about past sites and operations that typically create environmental concerns, but may not show up in current government records searches.

# GOVERNMENT RECORDS SEARCHED / DATA CURRENCY TRACKING

Date of Government Version: N/A  
Date Data Arrived at EDR: N/A  
Date Made Active in Reports: N/A  
Number of Days to Update: N/A

Source: EDR, Inc.  
Telephone: N/A  
Last EDR Contact: N/A  
Next Scheduled EDR Contact: N/A  
Data Release Frequency: Varies

## EDR Hist Cleaner: EDR Exclusive Historical Cleaners

EDR has searched selected national collections of business directories and has collected listings of potential dry cleaner sites that were available to EDR researchers. EDR's review was limited to those categories of sources that might, in EDR's opinion, include dry cleaning establishments. The categories reviewed included, but were not limited to dry cleaners, cleaners, laundry, laundromat, cleaning/laundry, wash & dry etc. This database falls within a category of information EDR classifies as "High Risk Historical Records", or HRHR. EDR's HRHR effort presents unique and sometimes proprietary data about past sites and operations that typically create environmental concerns, but may not show up in current government records searches.

Date of Government Version: N/A  
Date Data Arrived at EDR: N/A  
Date Made Active in Reports: N/A  
Number of Days to Update: N/A

Source: EDR, Inc.  
Telephone: N/A  
Last EDR Contact: N/A  
Next Scheduled EDR Contact: N/A  
Data Release Frequency: Varies

## EDR RECOVERED GOVERNMENT ARCHIVES

### *Exclusive Recovered Govt. Archives*

#### RGA LF: Recovered Government Archive Solid Waste Facilities List

The EDR Recovered Government Archive Landfill database provides a list of landfills derived from historical databases and includes many records that no longer appear in current government lists. Compiled from Records formerly available from the Department of Resources Recycling and Recovery in California.

Date of Government Version: N/A  
Date Data Arrived at EDR: 07/01/2013  
Date Made Active in Reports: 01/13/2014  
Number of Days to Update: 196

Source: Department of Resources Recycling and Recovery  
Telephone: N/A  
Last EDR Contact: 06/01/2012  
Next Scheduled EDR Contact: N/A  
Data Release Frequency: Varies

#### RGA LUST: Recovered Government Archive Leaking Underground Storage Tank

The EDR Recovered Government Archive Leaking Underground Storage Tank database provides a list of LUST incidents derived from historical databases and includes many records that no longer appear in current government lists. Compiled from Records formerly available from the State Water Resources Control Board in California.

Date of Government Version: N/A  
Date Data Arrived at EDR: 07/01/2013  
Date Made Active in Reports: 12/30/2013  
Number of Days to Update: 182

Source: State Water Resources Control Board  
Telephone: N/A  
Last EDR Contact: 06/01/2012  
Next Scheduled EDR Contact: N/A  
Data Release Frequency: Varies

## COUNTY RECORDS

### ALAMEDA COUNTY:

#### CS ALAMEDA: Contaminated Sites

A listing of contaminated sites overseen by the Toxic Release Program (oil and groundwater contamination from chemical releases and spills) and the Leaking Underground Storage Tank Program (soil and ground water contamination from leaking petroleum USTs).

Date of Government Version: 01/09/2019  
Date Data Arrived at EDR: 01/11/2019  
Date Made Active in Reports: 03/05/2019  
Number of Days to Update: 53

Source: Alameda County Environmental Health Services  
Telephone: 510-567-6700  
Last EDR Contact: 06/27/2023  
Next Scheduled EDR Contact: 10/16/2023  
Data Release Frequency: Semi-Annually

# GOVERNMENT RECORDS SEARCHED / DATA CURRENCY TRACKING

## UST ALAMEDA: Underground Tanks

Underground storage tank sites located in Alameda county.

Date of Government Version: 03/29/2023  
Date Data Arrived at EDR: 03/30/2023  
Date Made Active in Reports: 06/13/2023  
Number of Days to Update: 75

Source: Alameda County Environmental Health Services  
Telephone: 510-567-6700  
Last EDR Contact: 06/27/2023  
Next Scheduled EDR Contact: 10/16/2023  
Data Release Frequency: Semi-Annually

## AMADOR COUNTY:

### CUPA AMADOR: CUPA Facility List Cupa Facility List

Date of Government Version: 04/27/2023  
Date Data Arrived at EDR: 04/27/2023  
Date Made Active in Reports: 07/13/2023  
Number of Days to Update: 77

Source: Amador County Environmental Health  
Telephone: 209-223-6439  
Last EDR Contact: 04/26/2023  
Next Scheduled EDR Contact: 08/14/2023  
Data Release Frequency: Varies

## BUTTE COUNTY:

### CUPA BUTTE: CUPA Facility Listing Cupa facility list.

Date of Government Version: 04/21/2017  
Date Data Arrived at EDR: 04/25/2017  
Date Made Active in Reports: 08/09/2017  
Number of Days to Update: 106

Source: Public Health Department  
Telephone: 530-538-7149  
Last EDR Contact: 06/27/2023  
Next Scheduled EDR Contact: 10/16/2023  
Data Release Frequency: No Update Planned

## CALVERAS COUNTY:

### CUPA CALVERAS: CUPA Facility Listing Cupa Facility Listing

Date of Government Version: 03/17/2023  
Date Data Arrived at EDR: 03/21/2023  
Date Made Active in Reports: 06/06/2023  
Number of Days to Update: 77

Source: Calveras County Environmental Health  
Telephone: 209-754-6399  
Last EDR Contact: 06/27/2023  
Next Scheduled EDR Contact: 10/02/2023  
Data Release Frequency: Quarterly

## COLUSA COUNTY:

### CUPA COLUSA: CUPA Facility List Cupa facility list.

Date of Government Version: 04/06/2020  
Date Data Arrived at EDR: 04/23/2020  
Date Made Active in Reports: 07/10/2020  
Number of Days to Update: 78

Source: Health & Human Services  
Telephone: 530-458-0396  
Last EDR Contact: 04/26/2023  
Next Scheduled EDR Contact: 08/14/2023  
Data Release Frequency: Semi-Annually

## CONTRA COSTA COUNTY:

# GOVERNMENT RECORDS SEARCHED / DATA CURRENCY TRACKING

## SL CONTRA COSTA: Site List

List includes sites from the underground tank, hazardous waste generator and business plan/2185 programs.

Date of Government Version: 04/03/2023  
Date Data Arrived at EDR: 04/20/2023  
Date Made Active in Reports: 07/10/2023  
Number of Days to Update: 81

Source: Contra Costa Health Services Department  
Telephone: 925-646-2286  
Last EDR Contact: 07/19/2023  
Next Scheduled EDR Contact: 11/06/2023  
Data Release Frequency: Semi-Annually

## DEL NORTE COUNTY:

### CUPA DEL NORTE: CUPA Facility List Cupa Facility list

Date of Government Version: 02/13/2023  
Date Data Arrived at EDR: 02/14/2023  
Date Made Active in Reports: 05/08/2023  
Number of Days to Update: 83

Source: Del Norte County Environmental Health Division  
Telephone: 707-465-0426  
Last EDR Contact: 07/19/2023  
Next Scheduled EDR Contact: 11/06/2023  
Data Release Frequency: Varies

## EL DORADO COUNTY:

### CUPA EL DORADO: CUPA Facility List CUPA facility list.

Date of Government Version: 08/08/2022  
Date Data Arrived at EDR: 08/09/2022  
Date Made Active in Reports: 09/01/2022  
Number of Days to Update: 23

Source: El Dorado County Environmental Management Department  
Telephone: 530-621-6623  
Last EDR Contact: 07/19/2023  
Next Scheduled EDR Contact: 11/06/2023  
Data Release Frequency: Varies

## FRESNO COUNTY:

### CUPA FRESNO: CUPA Resources List

Certified Unified Program Agency. CUPA's are responsible for implementing a unified hazardous materials and hazardous waste management regulatory program. The agency provides oversight of businesses that deal with hazardous materials, operate underground storage tanks or aboveground storage tanks.

Date of Government Version: 06/28/2021  
Date Data Arrived at EDR: 12/21/2021  
Date Made Active in Reports: 03/03/2022  
Number of Days to Update: 72

Source: Dept. of Community Health  
Telephone: 559-445-3271  
Last EDR Contact: 06/29/2023  
Next Scheduled EDR Contact: 10/09/2023  
Data Release Frequency: Semi-Annually

## GLENN COUNTY:

### CUPA GLENN: CUPA Facility List Cupa facility list

Date of Government Version: 01/22/2018  
Date Data Arrived at EDR: 01/24/2018  
Date Made Active in Reports: 03/14/2018  
Number of Days to Update: 49

Source: Glenn County Air Pollution Control District  
Telephone: 830-934-6500  
Last EDR Contact: 07/11/2023  
Next Scheduled EDR Contact: 10/30/2023  
Data Release Frequency: No Update Planned

## HUMBOLDT COUNTY:

# GOVERNMENT RECORDS SEARCHED / DATA CURRENCY TRACKING

## CUPA HUMBOLDT: CUPA Facility List CUPA facility list.

Date of Government Version: 08/12/2021  
Date Data Arrived at EDR: 08/12/2021  
Date Made Active in Reports: 11/08/2021  
Number of Days to Update: 88

Source: Humboldt County Environmental Health  
Telephone: N/A  
Last EDR Contact: 05/10/2023  
Next Scheduled EDR Contact: 08/28/2023  
Data Release Frequency: Semi-Annually

## IMPERIAL COUNTY:

### CUPA IMPERIAL: CUPA Facility List Cupa facility list.

Date of Government Version: 04/12/2023  
Date Data Arrived at EDR: 04/14/2023  
Date Made Active in Reports: 06/28/2023  
Number of Days to Update: 75

Source: San Diego Border Field Office  
Telephone: 760-339-2777  
Last EDR Contact: 07/11/2023  
Next Scheduled EDR Contact: 10/30/2023  
Data Release Frequency: Varies

## INYO COUNTY:

### CUPA INYO: CUPA Facility List Cupa facility list.

Date of Government Version: 04/02/2018  
Date Data Arrived at EDR: 04/03/2018  
Date Made Active in Reports: 06/14/2018  
Number of Days to Update: 72

Source: Inyo County Environmental Health Services  
Telephone: 760-878-0238  
Last EDR Contact: 05/10/2023  
Next Scheduled EDR Contact: 08/28/2023  
Data Release Frequency: Varies

## KERN COUNTY:

### CUPA KERN: CUPA Facility List

A listing of sites included in the Kern County Hazardous Material Business Plan.

Date of Government Version: 01/30/2023  
Date Data Arrived at EDR: 02/01/2023  
Date Made Active in Reports: 04/19/2023  
Number of Days to Update: 77

Source: Kern County Public Health  
Telephone: 661-321-3000  
Last EDR Contact: 05/10/2023  
Next Scheduled EDR Contact: 08/14/2023  
Data Release Frequency: Varies

### UST KERN: Underground Storage Tank Sites & Tank Listing Kern County Sites and Tanks Listing.

Date of Government Version: 05/04/2023  
Date Data Arrived at EDR: 05/11/2023  
Date Made Active in Reports: 06/14/2023  
Number of Days to Update: 34

Source: Kern County Environment Health Services Department  
Telephone: 661-862-8700  
Last EDR Contact: 05/10/2023  
Next Scheduled EDR Contact: 08/14/2023  
Data Release Frequency: Quarterly

## KINGS COUNTY:

### CUPA KINGS: CUPA Facility List

A listing of sites included in the county's Certified Unified Program Agency database. California's Secretary for Environmental Protection established the unified hazardous materials and hazardous waste regulatory program as required by chapter 6.11 of the California Health and Safety Code. The Unified Program consolidates the administration, permits, inspections, and enforcement activities.

# GOVERNMENT RECORDS SEARCHED / DATA CURRENCY TRACKING

Date of Government Version: 12/03/2020  
Date Data Arrived at EDR: 01/26/2021  
Date Made Active in Reports: 04/14/2021  
Number of Days to Update: 78

Source: Kings County Department of Public Health  
Telephone: 559-584-1411  
Last EDR Contact: 05/10/2023  
Next Scheduled EDR Contact: 08/28/2023  
Data Release Frequency: Varies

## LAKE COUNTY:

CUPA LAKE: CUPA Facility List  
Cupa facility list

Date of Government Version: 04/26/2023  
Date Data Arrived at EDR: 04/27/2023  
Date Made Active in Reports: 05/31/2023  
Number of Days to Update: 34

Source: Lake County Environmental Health  
Telephone: 707-263-1164  
Last EDR Contact: 07/06/2023  
Next Scheduled EDR Contact: 10/23/2023  
Data Release Frequency: Varies

## LASSEN COUNTY:

CUPA LASSEN: CUPA Facility List  
Cupa facility list

Date of Government Version: 07/31/2020  
Date Data Arrived at EDR: 08/21/2020  
Date Made Active in Reports: 11/09/2020  
Number of Days to Update: 80

Source: Lassen County Environmental Health  
Telephone: 530-251-8528  
Last EDR Contact: 07/11/2023  
Next Scheduled EDR Contact: 10/30/2023  
Data Release Frequency: Varies

## LOS ANGELES COUNTY:

AOCONCERN: Key Areas of Concerns in Los Angeles County

San Gabriel Valley areas where VOC contamination is at or above the MCL as designated by region 9 EPA office. Date of Government Version: 3/30/2009 Exide Site area is a cleanup plan of lead-impacted soil surrounding the former Exide Facility as designated by the DTSC. Date of Government Version: 7/17/2017

Date of Government Version: 03/30/2009  
Date Data Arrived at EDR: 03/31/2009  
Date Made Active in Reports: 10/23/2009  
Number of Days to Update: 206

Source: N/A  
Telephone: N/A  
Last EDR Contact: 06/06/2023  
Next Scheduled EDR Contact: 09/25/2023  
Data Release Frequency: No Update Planned

HMS LOS ANGELES: HMS: Street Number List

Industrial Waste and Underground Storage Tank Sites.

Date of Government Version: 04/03/2023  
Date Data Arrived at EDR: 04/06/2023  
Date Made Active in Reports: 06/26/2023  
Number of Days to Update: 81

Source: Department of Public Works  
Telephone: 626-458-3517  
Last EDR Contact: 06/27/2023  
Next Scheduled EDR Contact: 10/16/2023  
Data Release Frequency: Semi-Annually

LF LOS ANGELES: List of Solid Waste Facilities

Solid Waste Facilities in Los Angeles County.

Date of Government Version: 04/10/2023  
Date Data Arrived at EDR: 04/11/2023  
Date Made Active in Reports: 06/26/2023  
Number of Days to Update: 76

Source: La County Department of Public Works  
Telephone: 818-458-5185  
Last EDR Contact: 07/10/2023  
Next Scheduled EDR Contact: 10/23/2023  
Data Release Frequency: Varies

# GOVERNMENT RECORDS SEARCHED / DATA CURRENCY TRACKING

## LF LOS ANGELES CITY: City of Los Angeles Landfills

Landfills owned and maintained by the City of Los Angeles.

Date of Government Version: 12/31/2022	Source: Engineering & Construction Division
Date Data Arrived at EDR: 01/12/2023	Telephone: 213-473-7869
Date Made Active in Reports: 03/29/2023	Last EDR Contact: 07/06/2023
Number of Days to Update: 76	Next Scheduled EDR Contact: 10/23/2023
	Data Release Frequency: Varies

## LOS ANGELES AST: Active & Inactive AST Inventory

A listing of active & inactive above ground petroleum storage tank site locations, located in the City of Los Angeles.

Date of Government Version: 06/01/2019	Source: Los Angeles Fire Department
Date Data Arrived at EDR: 06/25/2019	Telephone: 213-978-3800
Date Made Active in Reports: 08/22/2019	Last EDR Contact: 06/14/2023
Number of Days to Update: 58	Next Scheduled EDR Contact: 10/02/2023
	Data Release Frequency: Varies

## LOS ANGELES CO LF METHANE: Methane Producing Landfills

This data was created on April 30, 2012 to represent known disposal sites in Los Angeles County that may produce and emanate methane gas. The shapefile contains disposal sites within Los Angeles County that once accepted degradable refuse material. Information used to create this data was extracted from a landfill survey performed by County Engineers (Major Waste System Map, 1973) as well as historical records from CalRecycle, Regional Water Quality Control Board, and Los Angeles County Department of Public Health

Date of Government Version: 01/10/2022	Source: Los Angeles County Department of Public Works
Date Data Arrived at EDR: 01/12/2022	Telephone: 626-458-6973
Date Made Active in Reports: 04/04/2022	Last EDR Contact: 07/13/2023
Number of Days to Update: 82	Next Scheduled EDR Contact: 10/23/2023
	Data Release Frequency: No Update Planned

## LOS ANGELES HM: Active & Inactive Hazardous Materials Inventory

A listing of active & inactive hazardous materials facility locations, located in the City of Los Angeles.

Date of Government Version: 11/01/2022	Source: Los Angeles Fire Department
Date Data Arrived at EDR: 12/14/2022	Telephone: 213-978-3800
Date Made Active in Reports: 03/07/2023	Last EDR Contact: 06/22/2023
Number of Days to Update: 83	Next Scheduled EDR Contact: 10/02/2023
	Data Release Frequency: Varies

## LOS ANGELES UST: Active & Inactive UST Inventory

A listing of active & inactive underground storage tank site locations and underground storage tank historical sites, located in the City of Los Angeles.

Date of Government Version: 11/01/2022	Source: Los Angeles Fire Department
Date Data Arrived at EDR: 12/14/2022	Telephone: 213-978-3800
Date Made Active in Reports: 03/07/2023	Last EDR Contact: 06/22/2023
Number of Days to Update: 83	Next Scheduled EDR Contact: 10/02/2023
	Data Release Frequency: Varies

## SITE MIT LOS ANGELES: Site Mitigation List

Industrial sites that have had some sort of spill or complaint.

Date of Government Version: 03/02/2023	Source: Community Health Services
Date Data Arrived at EDR: 04/18/2023	Telephone: 323-890-7806
Date Made Active in Reports: 07/07/2023	Last EDR Contact: 04/18/2023
Number of Days to Update: 80	Next Scheduled EDR Contact: 07/31/2023
	Data Release Frequency: Annually

# GOVERNMENT RECORDS SEARCHED / DATA CURRENCY TRACKING

UST EL SEGUNDO: City of El Segundo Underground Storage Tank  
Underground storage tank sites located in El Segundo city.

Date of Government Version: 01/21/2017	Source: City of El Segundo Fire Department
Date Data Arrived at EDR: 04/19/2017	Telephone: 310-524-2236
Date Made Active in Reports: 05/10/2017	Last EDR Contact: 07/05/2023
Number of Days to Update: 21	Next Scheduled EDR Contact: 10/23/2023
	Data Release Frequency: No Update Planned

UST LONG BEACH: City of Long Beach Underground Storage Tank  
Underground storage tank sites located in the city of Long Beach.

Date of Government Version: 04/22/2019	Source: City of Long Beach Fire Department
Date Data Arrived at EDR: 04/23/2019	Telephone: 562-570-2563
Date Made Active in Reports: 06/27/2019	Last EDR Contact: 07/11/2023
Number of Days to Update: 65	Next Scheduled EDR Contact: 10/30/2023
	Data Release Frequency: Varies

UST TORRANCE: City of Torrance Underground Storage Tank  
Underground storage tank sites located in the city of Torrance.

Date of Government Version: 04/12/2023	Source: City of Torrance Fire Department
Date Data Arrived at EDR: 05/02/2023	Telephone: 310-618-2973
Date Made Active in Reports: 06/13/2023	Last EDR Contact: 07/11/2023
Number of Days to Update: 42	Next Scheduled EDR Contact: 10/30/2023
	Data Release Frequency: Semi-Annually

MADERA COUNTY:

CUPA MADERA: CUPA Facility List

A listing of sites included in the county's Certified Unified Program Agency database. California's Secretary for Environmental Protection established the unified hazardous materials and hazardous waste regulatory program as required by chapter 6.11 of the California Health and Safety Code. The Unified Program consolidates the administration, permits, inspections, and enforcement activities.

Date of Government Version: 08/10/2020	Source: Madera County Environmental Health
Date Data Arrived at EDR: 08/12/2020	Telephone: 559-675-7823
Date Made Active in Reports: 10/23/2020	Last EDR Contact: 05/10/2023
Number of Days to Update: 72	Next Scheduled EDR Contact: 08/28/2023
	Data Release Frequency: Varies

MARIN COUNTY:

UST MARIN: Underground Storage Tank Sites  
Currently permitted USTs in Marin County.

Date of Government Version: 09/26/2018	Source: Public Works Department Waste Management
Date Data Arrived at EDR: 10/04/2018	Telephone: 415-473-6647
Date Made Active in Reports: 11/02/2018	Last EDR Contact: 06/21/2023
Number of Days to Update: 29	Next Scheduled EDR Contact: 10/09/2023
	Data Release Frequency: Semi-Annually

MENDOCINO COUNTY:

UST MENDOCINO: Mendocino County UST Database  
A listing of underground storage tank locations in Mendocino County.

# GOVERNMENT RECORDS SEARCHED / DATA CURRENCY TRACKING

Date of Government Version: 09/22/2021  
Date Data Arrived at EDR: 11/18/2021  
Date Made Active in Reports: 11/22/2021  
Number of Days to Update: 4

Source: Department of Public Health  
Telephone: 707-463-4466  
Last EDR Contact: 05/17/2023  
Next Scheduled EDR Contact: 09/04/2023  
Data Release Frequency: Annually

## MERCED COUNTY:

CUPA MERCED: CUPA Facility List  
CUPA facility list.

Date of Government Version: 02/15/2022  
Date Data Arrived at EDR: 02/17/2022  
Date Made Active in Reports: 05/11/2022  
Number of Days to Update: 83

Source: Merced County Environmental Health  
Telephone: 209-381-1094  
Last EDR Contact: 04/26/2023  
Next Scheduled EDR Contact: 08/28/2023  
Data Release Frequency: Varies

## MONO COUNTY:

CUPA MONO: CUPA Facility List  
CUPA Facility List

Date of Government Version: 02/22/2021  
Date Data Arrived at EDR: 03/02/2021  
Date Made Active in Reports: 05/19/2021  
Number of Days to Update: 78

Source: Mono County Health Department  
Telephone: 760-932-5580  
Last EDR Contact: 05/17/2023  
Next Scheduled EDR Contact: 09/04/2023  
Data Release Frequency: Varies

## MONTEREY COUNTY:

CUPA MONTEREY: CUPA Facility Listing  
CUPA Program listing from the Environmental Health Division.

Date of Government Version: 10/04/2021  
Date Data Arrived at EDR: 10/06/2021  
Date Made Active in Reports: 12/29/2021  
Number of Days to Update: 84

Source: Monterey County Health Department  
Telephone: 831-796-1297  
Last EDR Contact: 07/19/2023  
Next Scheduled EDR Contact: 10/09/2023  
Data Release Frequency: Varies

## NAPA COUNTY:

LUST NAPA: Sites With Reported Contamination  
A listing of leaking underground storage tank sites located in Napa county.

Date of Government Version: 01/09/2017  
Date Data Arrived at EDR: 01/11/2017  
Date Made Active in Reports: 03/02/2017  
Number of Days to Update: 50

Source: Napa County Department of Environmental Management  
Telephone: 707-253-4269  
Last EDR Contact: 05/17/2023  
Next Scheduled EDR Contact: 09/04/2023  
Data Release Frequency: No Update Planned

UST NAPA: Closed and Operating Underground Storage Tank Sites  
Underground storage tank sites located in Napa county.

Date of Government Version: 09/05/2019  
Date Data Arrived at EDR: 09/09/2019  
Date Made Active in Reports: 10/31/2019  
Number of Days to Update: 52

Source: Napa County Department of Environmental Management  
Telephone: 707-253-4269  
Last EDR Contact: 05/17/2023  
Next Scheduled EDR Contact: 09/04/2023  
Data Release Frequency: No Update Planned

## NEVADA COUNTY:

# GOVERNMENT RECORDS SEARCHED / DATA CURRENCY TRACKING

## CUPA NEVADA: CUPA Facility List CUPA facility list.

Date of Government Version: 01/23/2023  
Date Data Arrived at EDR: 01/25/2023  
Date Made Active in Reports: 04/10/2023  
Number of Days to Update: 75

Source: Community Development Agency  
Telephone: 530-265-1467  
Last EDR Contact: 07/19/2023  
Next Scheduled EDR Contact: 11/06/2023  
Data Release Frequency: Varies

## ORANGE COUNTY:

### IND\_SITE ORANGE: List of Industrial Site Cleanups Petroleum and non-petroleum spills.

Date of Government Version: 02/02/2023  
Date Data Arrived at EDR: 02/09/2023  
Date Made Active in Reports: 05/09/2023  
Number of Days to Update: 89

Source: Health Care Agency  
Telephone: 714-834-3446  
Last EDR Contact: 05/03/2023  
Next Scheduled EDR Contact: 08/14/2023  
Data Release Frequency: Annually

### LUST ORANGE: List of Underground Storage Tank Cleanups Orange County Underground Storage Tank Cleanups (LUST).

Date of Government Version: 02/02/2023  
Date Data Arrived at EDR: 02/09/2023  
Date Made Active in Reports: 05/04/2023  
Number of Days to Update: 84

Source: Health Care Agency  
Telephone: 714-834-3446  
Last EDR Contact: 05/03/2023  
Next Scheduled EDR Contact: 08/14/2023  
Data Release Frequency: Quarterly

### UST ORANGE: List of Underground Storage Tank Facilities Orange County Underground Storage Tank Facilities (UST).

Date of Government Version: 04/01/2023  
Date Data Arrived at EDR: 05/18/2023  
Date Made Active in Reports: 06/14/2023  
Number of Days to Update: 27

Source: Health Care Agency  
Telephone: 714-834-3446  
Last EDR Contact: 05/03/2023  
Next Scheduled EDR Contact: 08/14/2023  
Data Release Frequency: Quarterly

## PLACER COUNTY:

### MS PLACER: Master List of Facilities List includes aboveground tanks, underground tanks and cleanup sites.

Date of Government Version: 08/26/2022  
Date Data Arrived at EDR: 08/29/2022  
Date Made Active in Reports: 11/15/2022  
Number of Days to Update: 78

Source: Placer County Health and Human Services  
Telephone: 530-745-2363  
Last EDR Contact: 05/08/2023  
Next Scheduled EDR Contact: 09/11/2023  
Data Release Frequency: Semi-Annually

## PLUMAS COUNTY:

### CUPA PLUMAS: CUPA Facility List Plumas County CUPA Program facilities.

Date of Government Version: 03/31/2019  
Date Data Arrived at EDR: 04/23/2019  
Date Made Active in Reports: 06/26/2019  
Number of Days to Update: 64

Source: Plumas County Environmental Health  
Telephone: 530-283-6355  
Last EDR Contact: 07/11/2023  
Next Scheduled EDR Contact: 10/30/2023  
Data Release Frequency: Varies

## RIVERSIDE COUNTY:

# GOVERNMENT RECORDS SEARCHED / DATA CURRENCY TRACKING

## LUST RIVERSIDE: Listing of Underground Tank Cleanup Sites

Riverside County Underground Storage Tank Cleanup Sites (LUST).

Date of Government Version: 04/10/2023  
Date Data Arrived at EDR: 04/12/2023  
Date Made Active in Reports: 06/28/2023  
Number of Days to Update: 77

Source: Department of Environmental Health  
Telephone: 951-358-5055  
Last EDR Contact: 06/06/2023  
Next Scheduled EDR Contact: 09/25/2023  
Data Release Frequency: Quarterly

## UST RIVERSIDE: Underground Storage Tank Tank List

Underground storage tank sites located in Riverside county.

Date of Government Version: 04/10/2023  
Date Data Arrived at EDR: 04/12/2023  
Date Made Active in Reports: 06/13/2023  
Number of Days to Update: 62

Source: Department of Environmental Health  
Telephone: 951-358-5055  
Last EDR Contact: 06/06/2023  
Next Scheduled EDR Contact: 09/25/2023  
Data Release Frequency: Quarterly

## SACRAMENTO COUNTY:

### CS SACRAMENTO: Toxic Site Clean-Up List

List of sites where unauthorized releases of potentially hazardous materials have occurred.

Date of Government Version: 11/07/2022  
Date Data Arrived at EDR: 12/21/2022  
Date Made Active in Reports: 03/16/2023  
Number of Days to Update: 85

Source: Sacramento County Environmental Management  
Telephone: 916-875-8406  
Last EDR Contact: 06/29/2023  
Next Scheduled EDR Contact: 10/09/2023  
Data Release Frequency: Quarterly

### ML SACRAMENTO: Master Hazardous Materials Facility List

Any business that has hazardous materials on site - hazardous material storage sites, underground storage tanks, waste generators.

Date of Government Version: 11/07/2022  
Date Data Arrived at EDR: 12/09/2022  
Date Made Active in Reports: 03/01/2023  
Number of Days to Update: 82

Source: Sacramento County Environmental Management  
Telephone: 916-875-8406  
Last EDR Contact: 06/29/2023  
Next Scheduled EDR Contact: 10/09/2023  
Data Release Frequency: Quarterly

## SAN BENITO COUNTY:

### CUPA SAN BENITO: CUPA Facility List

Cupa facility list

Date of Government Version: 02/08/2023  
Date Data Arrived at EDR: 02/09/2023  
Date Made Active in Reports: 05/04/2023  
Number of Days to Update: 84

Source: San Benito County Environmental Health  
Telephone: N/A  
Last EDR Contact: 04/26/2023  
Next Scheduled EDR Contact: 08/14/2023  
Data Release Frequency: Varies

## SAN BERNARDINO COUNTY:

### PERMITS SAN BERNARDINO: Hazardous Material Permits

This listing includes underground storage tanks, medical waste handlers/generators, hazardous materials handlers, hazardous waste generators, and waste oil generators/handlers.

# GOVERNMENT RECORDS SEARCHED / DATA CURRENCY TRACKING

Date of Government Version: 02/15/2023  
Date Data Arrived at EDR: 02/15/2023  
Date Made Active in Reports: 05/09/2023  
Number of Days to Update: 83

Source: San Bernardino County Fire Department Hazardous Materials Division  
Telephone: 909-387-3041  
Last EDR Contact: 04/26/2023  
Next Scheduled EDR Contact: 08/14/2023  
Data Release Frequency: Quarterly

## SAN DIEGO COUNTY:

### HMMD SAN DIEGO: Hazardous Materials Management Division Database

The database includes: HE58 - This report contains the business name, site address, business phone number, establishment 'H' permit number, type of permit, and the business status. HE17 - In addition to providing the same information provided in the HE58 listing, HE17 provides inspection dates, violations received by the establishment, hazardous waste generated, the quantity, method of storage, treatment/disposal of waste and the hauler, and information on underground storage tanks. Unauthorized Release List - Includes a summary of environmental contamination cases in San Diego County (underground tank cases, non-tank cases, groundwater contamination, and soil contamination are included.)

Date of Government Version: 02/27/2023  
Date Data Arrived at EDR: 02/28/2023  
Date Made Active in Reports: 05/17/2023  
Number of Days to Update: 78

Source: Hazardous Materials Management Division  
Telephone: 619-338-2268  
Last EDR Contact: 05/25/2023  
Next Scheduled EDR Contact: 09/11/2023  
Data Release Frequency: Quarterly

### LF SAN DIEGO: Solid Waste Facilities

San Diego County Solid Waste Facilities.

Date of Government Version: 04/04/2023  
Date Data Arrived at EDR: 04/05/2023  
Date Made Active in Reports: 06/27/2023  
Number of Days to Update: 83

Source: Department of Health Services  
Telephone: 619-338-2209  
Last EDR Contact: 07/11/2023  
Next Scheduled EDR Contact: 10/30/2023  
Data Release Frequency: Varies

### SAN DIEGO CO LOP: Local Oversight Program Listing

A listing of all LOP release sites that are or were under the County of San Diego's jurisdiction. Included are closed or transferred cases, open cases, and cases that did not have a case type indicated. The cases without a case type are mostly complaints; however, some of them could be LOP cases.

Date of Government Version: 07/22/2021  
Date Data Arrived at EDR: 10/19/2021  
Date Made Active in Reports: 01/13/2022  
Number of Days to Update: 86

Source: Department of Environmental Health  
Telephone: 858-505-6874  
Last EDR Contact: 07/11/2023  
Next Scheduled EDR Contact: 10/30/2023  
Data Release Frequency: Varies

### SAN DIEGO CO SAM: Environmental Case Listing

The listing contains all underground tank release cases and projects pertaining to properties contaminated with hazardous substances that are actively under review by the Site Assessment and Mitigation Program.

Date of Government Version: 03/23/2010  
Date Data Arrived at EDR: 06/15/2010  
Date Made Active in Reports: 07/09/2010  
Number of Days to Update: 24

Source: San Diego County Department of Environmental Health  
Telephone: 619-338-2371  
Last EDR Contact: 05/23/2023  
Next Scheduled EDR Contact: 09/11/2023  
Data Release Frequency: No Update Planned

## SAN FRANCISCO COUNTY:

### CUPA SAN FRANCISCO CO: CUPA Facility Listing Cupa facilities

# GOVERNMENT RECORDS SEARCHED / DATA CURRENCY TRACKING

Date of Government Version: 04/28/2023  
Date Data Arrived at EDR: 04/28/2023  
Date Made Active in Reports: 07/14/2023  
Number of Days to Update: 77

Source: San Francisco County Department of Environmental Health  
Telephone: 415-252-3896  
Last EDR Contact: 04/26/2023  
Next Scheduled EDR Contact: 08/14/2023  
Data Release Frequency: Varies

## LUST SAN FRANCISCO: Local Oversight Facilities

A listing of leaking underground storage tank sites located in San Francisco county.

Date of Government Version: 09/19/2008  
Date Data Arrived at EDR: 09/19/2008  
Date Made Active in Reports: 09/29/2008  
Number of Days to Update: 10

Source: Department Of Public Health San Francisco County  
Telephone: 415-252-3920  
Last EDR Contact: 04/26/2023  
Next Scheduled EDR Contact: 08/14/2023  
Data Release Frequency: No Update Planned

## UST SAN FRANCISCO: Underground Storage Tank Information

Underground storage tank sites located in San Francisco county.

Date of Government Version: 04/28/2023  
Date Data Arrived at EDR: 04/28/2023  
Date Made Active in Reports: 05/03/2023  
Number of Days to Update: 5

Source: Department of Public Health  
Telephone: 415-252-3920  
Last EDR Contact: 04/26/2023  
Next Scheduled EDR Contact: 08/14/2023  
Data Release Frequency: Quarterly

## SAN FRANCISCO COUNTY:

### SAN FRANCISCO MAHER: Maher Ordinance Property Listing

a listing of properties that fall within a Maher Ordinance, for all of San Francisco

Date of Government Version: 04/11/2023  
Date Data Arrived at EDR: 04/13/2023  
Date Made Active in Reports: 07/11/2023  
Number of Days to Update: 89

Source: San Francisco Planning  
Telephone: 628-652-7483  
Last EDR Contact: 07/18/2023  
Next Scheduled EDR Contact: 10/30/2023  
Data Release Frequency: Varies

## SAN JOAQUIN COUNTY:

### UST SAN JOAQUIN: San Joaquin Co. UST

A listing of underground storage tank locations in San Joaquin county.

Date of Government Version: 06/22/2018  
Date Data Arrived at EDR: 06/26/2018  
Date Made Active in Reports: 07/11/2018  
Number of Days to Update: 15

Source: Environmental Health Department  
Telephone: N/A  
Last EDR Contact: 06/06/2023  
Next Scheduled EDR Contact: 09/25/2023  
Data Release Frequency: Semi-Annually

## SAN LUIS OBISPO COUNTY:

### CUPA SAN LUIS OBISPO: CUPA Facility List

Cupa Facility List.

Date of Government Version: 02/09/2023  
Date Data Arrived at EDR: 02/10/2023  
Date Made Active in Reports: 05/05/2023  
Number of Days to Update: 84

Source: San Luis Obispo County Public Health Department  
Telephone: 805-781-5596  
Last EDR Contact: 05/10/2023  
Next Scheduled EDR Contact: 08/28/2023  
Data Release Frequency: Varies

## SAN MATEO COUNTY:

# GOVERNMENT RECORDS SEARCHED / DATA CURRENCY TRACKING

## BI SAN MATEO: Business Inventory

List includes Hazardous Materials Business Plan, hazardous waste generators, and underground storage tanks.

Date of Government Version: 02/20/2020  
Date Data Arrived at EDR: 02/20/2020  
Date Made Active in Reports: 04/24/2020  
Number of Days to Update: 64

Source: San Mateo County Environmental Health Services Division  
Telephone: 650-363-1921  
Last EDR Contact: 06/08/2023  
Next Scheduled EDR Contact: 09/18/2023  
Data Release Frequency: Annually

## LUST SAN MATEO: Fuel Leak List

A listing of leaking underground storage tank sites located in San Mateo county.

Date of Government Version: 03/29/2019  
Date Data Arrived at EDR: 03/29/2019  
Date Made Active in Reports: 05/29/2019  
Number of Days to Update: 61

Source: San Mateo County Environmental Health Services Division  
Telephone: 650-363-1921  
Last EDR Contact: 05/31/2023  
Next Scheduled EDR Contact: 09/18/2023  
Data Release Frequency: Semi-Annually

## SANTA BARBARA COUNTY:

### CUPA SANTA BARBARA: CUPA Facility Listing

CUPA Program Listing from the Environmental Health Services division.

Date of Government Version: 09/08/2011  
Date Data Arrived at EDR: 09/09/2011  
Date Made Active in Reports: 10/07/2011  
Number of Days to Update: 28

Source: Santa Barbara County Public Health Department  
Telephone: 805-686-8167  
Last EDR Contact: 05/10/2023  
Next Scheduled EDR Contact: 08/28/2023  
Data Release Frequency: No Update Planned

## SANTA CLARA COUNTY:

### CUPA SANTA CLARA: Cupa Facility List

Cupa facility list

Date of Government Version: 02/10/2023  
Date Data Arrived at EDR: 02/10/2023  
Date Made Active in Reports: 05/05/2023  
Number of Days to Update: 84

Source: Department of Environmental Health  
Telephone: 408-918-1973  
Last EDR Contact: 05/10/2023  
Next Scheduled EDR Contact: 08/28/2023  
Data Release Frequency: Varies

### HIST LUST SANTA CLARA: HIST LUST - Fuel Leak Site Activity Report

A listing of open and closed leaking underground storage tanks. This listing is no longer updated by the county. Leaking underground storage tanks are now handled by the Department of Environmental Health.

Date of Government Version: 03/29/2005  
Date Data Arrived at EDR: 03/30/2005  
Date Made Active in Reports: 04/21/2005  
Number of Days to Update: 22

Source: Santa Clara Valley Water District  
Telephone: 408-265-2600  
Last EDR Contact: 03/23/2009  
Next Scheduled EDR Contact: 06/22/2009  
Data Release Frequency: No Update Planned

### LUST SANTA CLARA: LOP Listing

A listing of leaking underground storage tanks located in Santa Clara county.

Date of Government Version: 03/03/2014  
Date Data Arrived at EDR: 03/05/2014  
Date Made Active in Reports: 03/18/2014  
Number of Days to Update: 13

Source: Department of Environmental Health  
Telephone: 408-918-3417  
Last EDR Contact: 05/17/2023  
Next Scheduled EDR Contact: 09/04/2023  
Data Release Frequency: No Update Planned

## SANTA CRUZ COUNTY:

# GOVERNMENT RECORDS SEARCHED / DATA CURRENCY TRACKING

## CUPA SANTA CRUZ: CUPA Facility List CUPA facility listing.

Date of Government Version: 01/21/2017  
Date Data Arrived at EDR: 02/22/2017  
Date Made Active in Reports: 05/23/2017  
Number of Days to Update: 90

Source: Santa Cruz County Environmental Health  
Telephone: 831-464-2761  
Last EDR Contact: 05/10/2023  
Next Scheduled EDR Contact: 08/28/2023  
Data Release Frequency: Varies

## SHASTA COUNTY:

### CUPA SHASTA: CUPA Facility List Cupa Facility List.

Date of Government Version: 06/15/2017  
Date Data Arrived at EDR: 06/19/2017  
Date Made Active in Reports: 08/09/2017  
Number of Days to Update: 51

Source: Shasta County Department of Resource Management  
Telephone: 530-225-5789  
Last EDR Contact: 05/10/2023  
Next Scheduled EDR Contact: 08/28/2023  
Data Release Frequency: Varies

## SOLANO COUNTY:

### LUST SOLANO: Leaking Underground Storage Tanks

A listing of leaking underground storage tank sites located in Solano county.

Date of Government Version: 06/04/2019  
Date Data Arrived at EDR: 06/06/2019  
Date Made Active in Reports: 08/13/2019  
Number of Days to Update: 68

Source: Solano County Department of Environmental Management  
Telephone: 707-784-6770  
Last EDR Contact: 05/23/2023  
Next Scheduled EDR Contact: 09/11/2023  
Data Release Frequency: Quarterly

### UST SOLANO: Underground Storage Tanks

Underground storage tank sites located in Solano county.

Date of Government Version: 09/15/2021  
Date Data Arrived at EDR: 09/16/2021  
Date Made Active in Reports: 12/09/2021  
Number of Days to Update: 84

Source: Solano County Department of Environmental Management  
Telephone: 707-784-6770  
Last EDR Contact: 05/23/2023  
Next Scheduled EDR Contact: 09/11/2023  
Data Release Frequency: Quarterly

## SONOMA COUNTY:

### CUPA SONOMA: Cupa Facility List Cupa Facility list

Date of Government Version: 07/02/2021  
Date Data Arrived at EDR: 07/06/2021  
Date Made Active in Reports: 07/14/2021  
Number of Days to Update: 8

Source: County of Sonoma Fire & Emergency Services Department  
Telephone: 707-565-1174  
Last EDR Contact: 06/13/2023  
Next Scheduled EDR Contact: 10/02/2023  
Data Release Frequency: Varies

### LUST SONOMA: Leaking Underground Storage Tank Sites

A listing of leaking underground storage tank sites located in Sonoma county.

Date of Government Version: 06/30/2021  
Date Data Arrived at EDR: 06/30/2021  
Date Made Active in Reports: 09/24/2021  
Number of Days to Update: 86

Source: Department of Health Services  
Telephone: 707-565-6565  
Last EDR Contact: 06/13/2023  
Next Scheduled EDR Contact: 10/02/2023  
Data Release Frequency: Quarterly

## STANISLAUS COUNTY:

# GOVERNMENT RECORDS SEARCHED / DATA CURRENCY TRACKING

## CUPA STANISLAUS: CUPA Facility List Cupa facility list

Date of Government Version: 02/08/2022  
Date Data Arrived at EDR: 02/10/2022  
Date Made Active in Reports: 05/04/2022  
Number of Days to Update: 83

Source: Stanislaus County Department of Environmental Protection  
Telephone: 209-525-6751  
Last EDR Contact: 07/05/2023  
Next Scheduled EDR Contact: 10/23/2023  
Data Release Frequency: Varies

## SUTTER COUNTY:

### UST SUTTER: Underground Storage Tanks Underground storage tank sites located in Sutter county.

Date of Government Version: 08/03/2022  
Date Data Arrived at EDR: 08/25/2022  
Date Made Active in Reports: 11/14/2022  
Number of Days to Update: 81

Source: Sutter County Environmental Health Services  
Telephone: 530-822-7500  
Last EDR Contact: 05/23/2023  
Next Scheduled EDR Contact: 09/11/2023  
Data Release Frequency: Semi-Annually

## TEHAMA COUNTY:

### CUPA TEHAMA: CUPA Facility List Cupa facilities

Date of Government Version: 11/17/2022  
Date Data Arrived at EDR: 11/21/2022  
Date Made Active in Reports: 02/10/2023  
Number of Days to Update: 81

Source: Tehama County Department of Environmental Health  
Telephone: 530-527-8020  
Last EDR Contact: 05/10/2023  
Next Scheduled EDR Contact: 08/14/2023  
Data Release Frequency: Varies

## TRINITY COUNTY:

### CUPA TRINITY: CUPA Facility List Cupa facility list

Date of Government Version: 04/12/2023  
Date Data Arrived at EDR: 04/13/2023  
Date Made Active in Reports: 06/28/2023  
Number of Days to Update: 76

Source: Department of Toxic Substances Control  
Telephone: 760-352-0381  
Last EDR Contact: 07/11/2023  
Next Scheduled EDR Contact: 10/30/2023  
Data Release Frequency: Varies

## TULARE COUNTY:

### CUPA TULARE: CUPA Facility List Cupa program facilities

Date of Government Version: 10/07/2022  
Date Data Arrived at EDR: 10/07/2022  
Date Made Active in Reports: 12/21/2022  
Number of Days to Update: 75

Source: Tulare County Environmental Health Services Division  
Telephone: 559-624-7400  
Last EDR Contact: 05/10/2023  
Next Scheduled EDR Contact: 08/14/2023  
Data Release Frequency: Varies

## TUOLUMNE COUNTY:

# GOVERNMENT RECORDS SEARCHED / DATA CURRENCY TRACKING

## CUPA TUOLUMNE: CUPA Facility List Cupa facility list

Date of Government Version: 04/23/2018  
Date Data Arrived at EDR: 04/25/2018  
Date Made Active in Reports: 06/25/2018  
Number of Days to Update: 61

Source: Divison of Environmental Health  
Telephone: 209-533-5633  
Last EDR Contact: 07/11/2023  
Next Scheduled EDR Contact: 10/30/2023  
Data Release Frequency: Varies

## VENTURA COUNTY:

### BWT VENTURA: Business Plan, Hazardous Waste Producers, and Operating Underground Tanks

The BWT list indicates by site address whether the Environmental Health Division has Business Plan (B), Waste Producer (W), and/or Underground Tank (T) information.

Date of Government Version: 03/27/2023  
Date Data Arrived at EDR: 04/25/2023  
Date Made Active in Reports: 07/14/2023  
Number of Days to Update: 80

Source: Ventura County Environmental Health Division  
Telephone: 805-654-2813  
Last EDR Contact: 07/17/2023  
Next Scheduled EDR Contact: 10/30/2023  
Data Release Frequency: Quarterly

### LF VENTURA: Inventory of Illegal Abandoned and Inactive Sites

Ventura County Inventory of Closed, Illegal Abandoned, and Inactive Sites.

Date of Government Version: 12/01/2011  
Date Data Arrived at EDR: 12/01/2011  
Date Made Active in Reports: 01/19/2012  
Number of Days to Update: 49

Source: Environmental Health Division  
Telephone: 805-654-2813  
Last EDR Contact: 06/21/2023  
Next Scheduled EDR Contact: 10/09/2023  
Data Release Frequency: No Update Planned

### LUST VENTURA: Listing of Underground Tank Cleanup Sites

Ventura County Underground Storage Tank Cleanup Sites (LUST).

Date of Government Version: 05/29/2008  
Date Data Arrived at EDR: 06/24/2008  
Date Made Active in Reports: 07/31/2008  
Number of Days to Update: 37

Source: Environmental Health Division  
Telephone: 805-654-2813  
Last EDR Contact: 05/03/2023  
Next Scheduled EDR Contact: 08/21/2023  
Data Release Frequency: No Update Planned

### MED WASTE VENTURA: Medical Waste Program List

To protect public health and safety and the environment from potential exposure to disease causing agents, the Environmental Health Division Medical Waste Program regulates the generation, handling, storage, treatment and disposal of medical waste throughout the County.

Date of Government Version: 03/27/2023  
Date Data Arrived at EDR: 04/21/2023  
Date Made Active in Reports: 07/07/2023  
Number of Days to Update: 77

Source: Ventura County Resource Management Agency  
Telephone: 805-654-2813  
Last EDR Contact: 07/17/2023  
Next Scheduled EDR Contact: 10/30/2023  
Data Release Frequency: Quarterly

### UST VENTURA: Underground Tank Closed Sites List

Ventura County Operating Underground Storage Tank Sites (UST)/Underground Tank Closed Sites List.

Date of Government Version: 05/26/2023  
Date Data Arrived at EDR: 06/02/2023  
Date Made Active in Reports: 06/14/2023  
Number of Days to Update: 12

Source: Environmental Health Division  
Telephone: 805-654-2813  
Last EDR Contact: 06/02/2023  
Next Scheduled EDR Contact: 09/18/2023  
Data Release Frequency: Quarterly

## YOLO COUNTY:

# GOVERNMENT RECORDS SEARCHED / DATA CURRENCY TRACKING

UST YOLO: Underground Storage Tank Comprehensive Facility Report  
Underground storage tank sites located in Yolo county.

Date of Government Version: 04/03/2023	Source: Yolo County Department of Health
Date Data Arrived at EDR: 04/18/2023	Telephone: 530-666-8646
Date Made Active in Reports: 06/13/2023	Last EDR Contact: 06/21/2023
Number of Days to Update: 56	Next Scheduled EDR Contact: 10/09/2023
	Data Release Frequency: Annually

YUBA COUNTY:

CUPA YUBA: CUPA Facility List  
CUPA facility listing for Yuba County.

Date of Government Version: 01/26/2023	Source: Yuba County Environmental Health Department
Date Data Arrived at EDR: 01/27/2023	Telephone: 530-749-7523
Date Made Active in Reports: 04/19/2023	Last EDR Contact: 07/19/2023
Number of Days to Update: 82	Next Scheduled EDR Contact: 11/06/2023
	Data Release Frequency: Varies

## OTHER DATABASE(S)

Depending on the geographic area covered by this report, the data provided in these specialty databases may or may not be complete. For example, the existence of wetlands information data in a specific report does not mean that all wetlands in the area covered by the report are included. Moreover, the absence of any reported wetlands information does not necessarily mean that wetlands do not exist in the area covered by the report.

CT MANIFEST: Hazardous Waste Manifest Data

Facility and manifest data. Manifest is a document that lists and tracks hazardous waste from the generator through transporters to a tsd facility.

Date of Government Version: 11/16/2022	Source: Department of Energy & Environmental Protection
Date Data Arrived at EDR: 11/16/2022	Telephone: 860-424-3375
Date Made Active in Reports: 02/06/2023	Last EDR Contact: 05/11/2023
Number of Days to Update: 82	Next Scheduled EDR Contact: 08/21/2023
	Data Release Frequency: No Update Planned

NJ MANIFEST: Manifest Information

Hazardous waste manifest information.

Date of Government Version: 12/31/2018	Source: Department of Environmental Protection
Date Data Arrived at EDR: 04/10/2019	Telephone: N/A
Date Made Active in Reports: 05/16/2019	Last EDR Contact: 06/27/2023
Number of Days to Update: 36	Next Scheduled EDR Contact: 10/16/2023
	Data Release Frequency: Annually

NY MANIFEST: Facility and Manifest Data

Manifest is a document that lists and tracks hazardous waste from the generator through transporters to a TSD facility.

Date of Government Version: 01/01/2019	Source: Department of Environmental Conservation
Date Data Arrived at EDR: 10/29/2021	Telephone: 518-402-8651
Date Made Active in Reports: 01/19/2022	Last EDR Contact: 04/27/2023
Number of Days to Update: 82	Next Scheduled EDR Contact: 08/07/2023
	Data Release Frequency: Quarterly

# GOVERNMENT RECORDS SEARCHED / DATA CURRENCY TRACKING

## PA MANIFEST: Manifest Information

Hazardous waste manifest information.

Date of Government Version: 06/30/2018  
Date Data Arrived at EDR: 07/19/2019  
Date Made Active in Reports: 09/10/2019  
Number of Days to Update: 53

Source: Department of Environmental Protection  
Telephone: 717-783-8990  
Last EDR Contact: 07/06/2023  
Next Scheduled EDR Contact: 10/23/2023  
Data Release Frequency: Annually

## RI MANIFEST: Manifest information

Hazardous waste manifest information

Date of Government Version: 12/31/2020  
Date Data Arrived at EDR: 11/30/2021  
Date Made Active in Reports: 02/18/2022  
Number of Days to Update: 80

Source: Department of Environmental Management  
Telephone: 401-222-2797  
Last EDR Contact: 05/10/2022  
Next Scheduled EDR Contact: 08/28/2023  
Data Release Frequency: Annually

## WI MANIFEST: Manifest Information

Hazardous waste manifest information.

Date of Government Version: 05/31/2018  
Date Data Arrived at EDR: 06/19/2019  
Date Made Active in Reports: 09/03/2019  
Number of Days to Update: 76

Source: Department of Natural Resources  
Telephone: N/A  
Last EDR Contact: 06/01/2023  
Next Scheduled EDR Contact: 09/18/2023  
Data Release Frequency: Annually

## Oil/Gas Pipelines

Source: Endeavor Business Media

Petroleum Bundle (Crude Oil, Refined Products, Petrochemicals, Gas Liquids (LPG/NGL), and Specialty Gases (Miscellaneous)) N = Natural Gas Bundle (Natural Gas, Gas Liquids (LPG/NGL), and Specialty Gases (Miscellaneous)). This map includes information copyrighted by Endeavor Business Media. This information is provided on a best effort basis and Endeavor Business Media does not guarantee its accuracy nor warrant its fitness for any particular purpose. Such information has been reprinted with the permission of Endeavor Business Media.

## Electric Power Transmission Line Data

Source: Endeavor Business Media

This map includes information copyrighted by Endeavor Business Media. This information is provided on a best effort basis and Endeavor Business Media does not guarantee its accuracy nor warrant its fitness for any particular purpose. Such information has been reprinted with the permission of Endeavor Business Media.

**Sensitive Receptors:** There are individuals deemed sensitive receptors due to their fragile immune systems and special sensitivity to environmental discharges. These sensitive receptors typically include the elderly, the sick, and children. While the location of all sensitive receptors cannot be determined, EDR indicates those buildings and facilities - schools, daycares, hospitals, medical centers, and nursing homes - where individuals who are sensitive receptors are likely to be located.

## AHA Hospitals:

Source: American Hospital Association, Inc.  
Telephone: 312-280-5991

The database includes a listing of hospitals based on the American Hospital Association's annual survey of hospitals.

## Medical Centers: Provider of Services Listing

Source: Centers for Medicare & Medicaid Services  
Telephone: 410-786-3000

A listing of hospitals with Medicare provider number, produced by Centers of Medicare & Medicaid Services, a federal agency within the U.S. Department of Health and Human Services.

## Nursing Homes

Source: National Institutes of Health  
Telephone: 301-594-6248

Information on Medicare and Medicaid certified nursing homes in the United States.

## Public Schools

Source: National Center for Education Statistics  
Telephone: 202-502-7300

The National Center for Education Statistics' primary database on elementary and secondary public education in the United States. It is a comprehensive, annual, national statistical database of all public elementary and secondary schools and school districts, which contains data that are comparable across all states.

## GOVERNMENT RECORDS SEARCHED / DATA CURRENCY TRACKING

### Private Schools

Source: National Center for Education Statistics

Telephone: 202-502-7300

The National Center for Education Statistics' primary database on private school locations in the United States.

### Daycare Centers: Licensed Facilities

Source: Department of Social Services

Telephone: 916-657-4041

**Flood Zone Data:** This data was obtained from the Federal Emergency Management Agency (FEMA). It depicts 100-year and 500-year flood zones as defined by FEMA. It includes the National Flood Hazard Layer (NFHL) which incorporates Flood Insurance Rate Map (FIRM) data and Q3 data from FEMA in areas not covered by NFHL.

Source: FEMA

Telephone: 877-336-2627

Date of Government Version: 2003, 2015

**NWI:** National Wetlands Inventory. This data, available in select counties across the country, was obtained by EDR in 2002, 2005, 2010 and 2015 from the U.S. Fish and Wildlife Service.

### State Wetlands Data: Wetland Inventory

Source: Department of Fish and Wildlife

Telephone: 916-445-0411

### Current USGS 7.5 Minute Topographic Map

Source: U.S. Geological Survey

### STREET AND ADDRESS INFORMATION

© 2015 TomTom North America, Inc. All rights reserved. This material is proprietary and the subject of copyright protection and other intellectual property rights owned by or licensed to Tele Atlas North America, Inc. The use of this material is subject to the terms of a license agreement. You will be held liable for any unauthorized copying or disclosure of this material.

## GEOCHECK<sup>®</sup> - PHYSICAL SETTING SOURCE ADDENDUM

### TARGET PROPERTY ADDRESS

VACANT PROPERTY  
RAMONA EXPRESSWAY  
PERRIS, CA 92571

### TARGET PROPERTY COORDINATES

Latitude (North):	33.845218 - 33° 50' 42.78"
Longitude (West):	117.248178 - 117° 14' 53.44"
Universal Transverse Mercator:	Zone 11
UTM X (Meters):	477039.3
UTM Y (Meters):	3744828.0
Elevation:	1493 ft. above sea level

### USGS TOPOGRAPHIC MAP

Target Property Map:	12015907 PERRIS, CA
Version Date:	2018

Southwest Map:	12015925 STEELE PEAK, CA
Version Date:	2018

EDR's GeoCheck Physical Setting Source Addendum is provided to assist the environmental professional in forming an opinion about the impact of potential contaminant migration.

Assessment of the impact of contaminant migration generally has two principle investigative components:

1. Groundwater flow direction, and
2. Groundwater flow velocity.

Groundwater flow direction may be impacted by surface topography, hydrology, hydrogeology, characteristics of the soil, and nearby wells. Groundwater flow velocity is generally impacted by the nature of the geologic strata.

# GEOCHECK® - PHYSICAL SETTING SOURCE SUMMARY

## GROUNDWATER FLOW DIRECTION INFORMATION

Groundwater flow direction for a particular site is best determined by a qualified environmental professional using site-specific well data. If such data is not reasonably ascertainable, it may be necessary to rely on other sources of information, such as surface topographic information, hydrologic information, hydrogeologic data collected on nearby properties, and regional groundwater flow information (from deep aquifers).

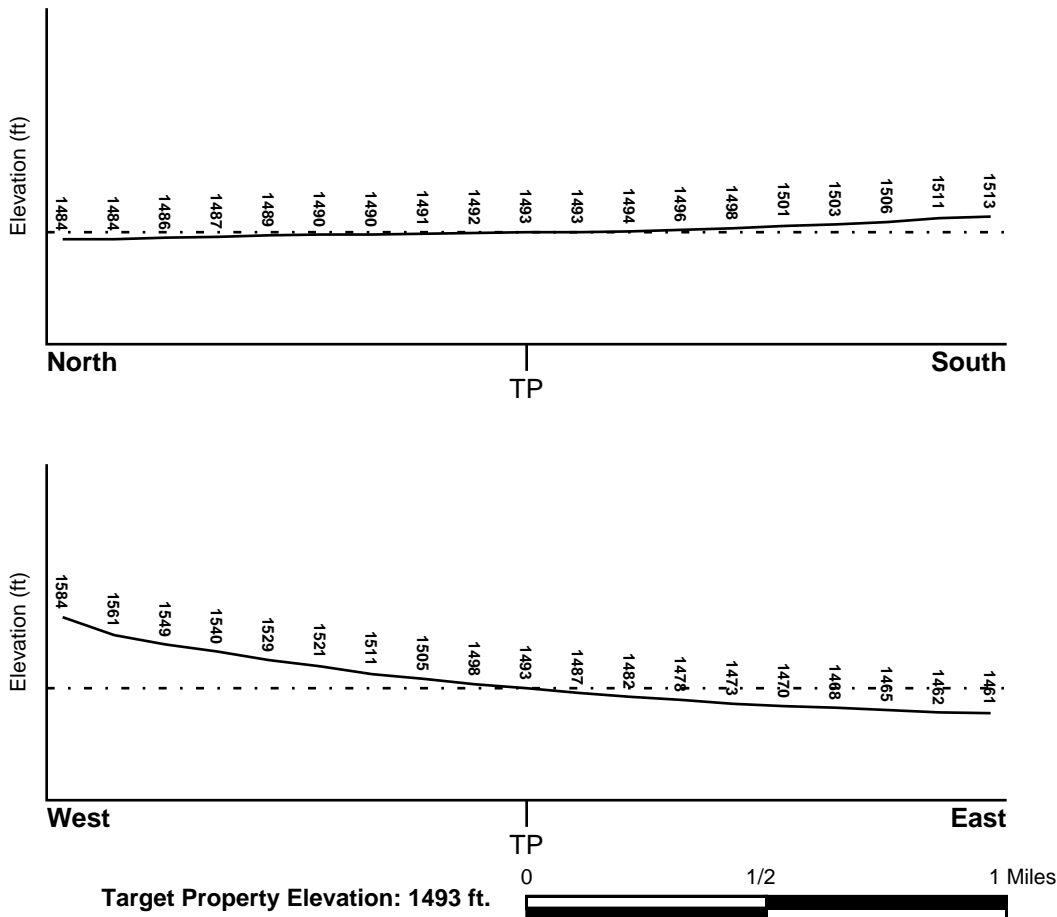
## TOPOGRAPHIC INFORMATION

Surface topography may be indicative of the direction of surficial groundwater flow. This information can be used to assist the environmental professional in forming an opinion about the impact of nearby contaminated properties or, should contamination exist on the target property, what downgradient sites might be impacted.

## TARGET PROPERTY TOPOGRAPHY

General Topographic Gradient: General East

## SURROUNDING TOPOGRAPHY: ELEVATION PROFILES



Source: Topography has been determined from the USGS 7.5' Digital Elevation Model and should be evaluated on a relative (not an absolute) basis. Relative elevation information between sites of close proximity should be field verified.

# GEOCHECK® - PHYSICAL SETTING SOURCE SUMMARY

## HYDROLOGIC INFORMATION

Surface water can act as a hydrologic barrier to groundwater flow. Such hydrologic information can be used to assist the environmental professional in forming an opinion about the impact of nearby contaminated properties or, should contamination exist on the target property, what downgradient sites might be impacted.

Refer to the Physical Setting Source Map following this summary for hydrologic information (major waterways and bodies of water).

## **FEMA FLOOD ZONE**

<u>Flood Plain Panel at Target Property</u>	<u>FEMA Source Type</u>
06065C1430H	FEMA FIRM Flood data
<u>Additional Panels in search area:</u>	<u>FEMA Source Type</u>
06065C1410G	FEMA FIRM Flood data

## **NATIONAL WETLAND INVENTORY**

<u>NWI Quad at Target Property</u>	<u>NWI Electronic Data Coverage</u>
NOT AVAILABLE	YES - refer to the Overview Map and Detail Map

## HYDROGEOLOGIC INFORMATION

Hydrogeologic information obtained by installation of wells on a specific site can often be an indicator of groundwater flow direction in the immediate area. Such hydrogeologic information can be used to assist the environmental professional in forming an opinion about the impact of nearby contaminated properties or, should contamination exist on the target property, what downgradient sites might be impacted.

### ***Site-Specific Hydrogeological Data\*:***

Search Radius:	1.25 miles
Status:	Not found

## **AQUIFLOW®**

Search Radius: 1.000 Mile.

EDR has developed the AQUIFLOW Information System to provide data on the general direction of groundwater flow at specific points. EDR has reviewed reports submitted by environmental professionals to regulatory authorities at select sites and has extracted the date of the report, groundwater flow direction as determined hydrogeologically, and the depth to water table.

<u>MAP ID</u>	<u>LOCATION FROM TP</u>	<u>GENERAL DIRECTION GROUNDWATER FLOW</u>
Not Reported		

## GEOCHECK® - PHYSICAL SETTING SOURCE SUMMARY

### GROUNDWATER FLOW VELOCITY INFORMATION

Groundwater flow velocity information for a particular site is best determined by a qualified environmental professional using site specific geologic and soil strata data. If such data are not reasonably ascertainable, it may be necessary to rely on other sources of information, including geologic age identification, rock stratigraphic unit and soil characteristics data collected on nearby properties and regional soil information. In general, contaminant plumes move more quickly through sandy-gravelly types of soils than silty-clayey types of soils.

### GEOLOGIC INFORMATION IN GENERAL AREA OF TARGET PROPERTY

Geologic information can be used by the environmental professional in forming an opinion about the relative speed at which contaminant migration may be occurring.

#### **ROCK STRATIGRAPHIC UNIT**

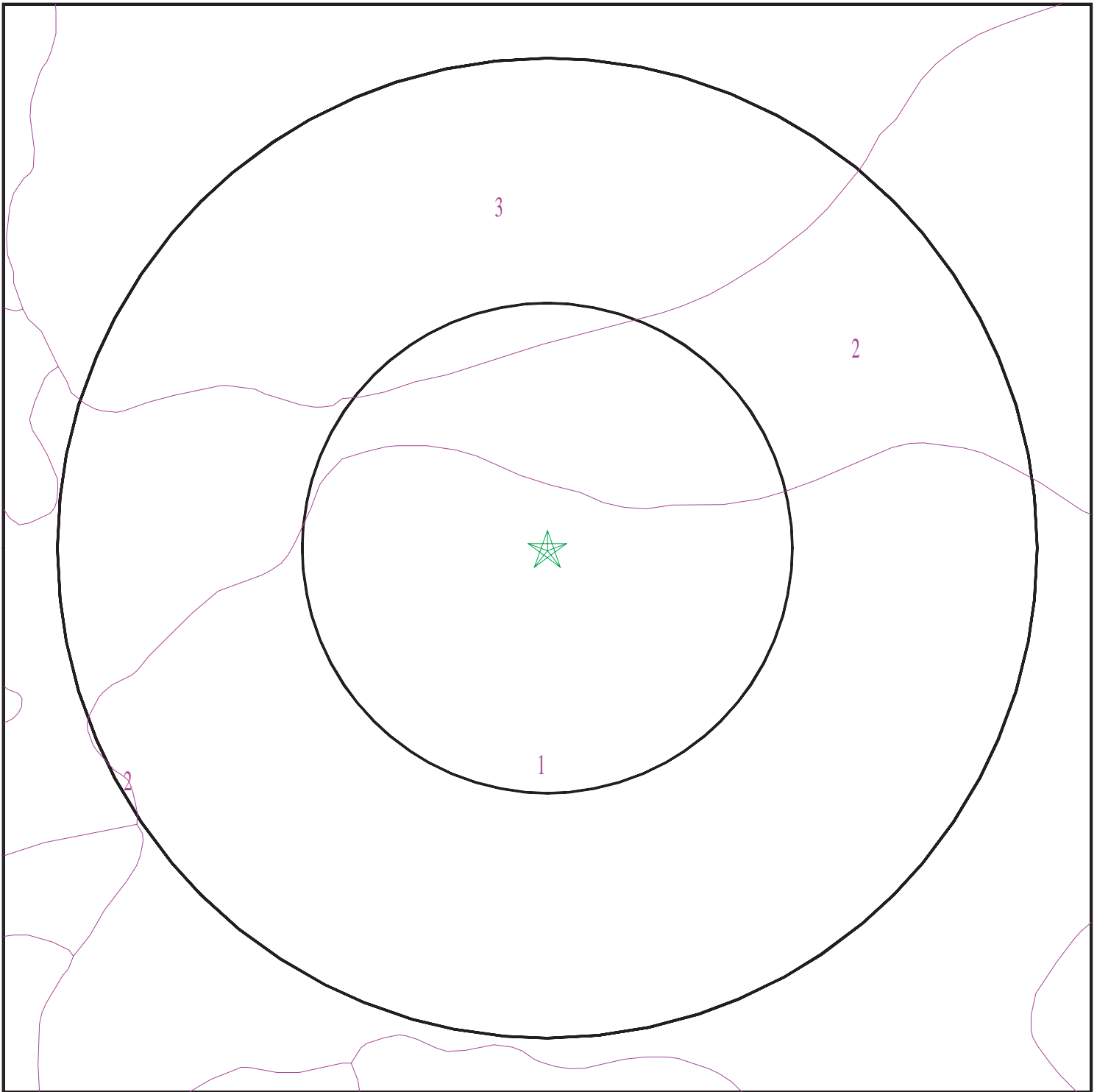
Era: Mesozoic  
System: Cretaceous  
Series: Cretaceous granitic rocks  
Code: Kg *(decoded above as Era, System & Series)*

#### **GEOLOGIC AGE IDENTIFICATION**

Category: Plutonic and Intrusive Rocks

Geologic Age and Rock Stratigraphic Unit Source: P.G. Schruben, R.E. Arndt and W.J. Bawiec, Geology of the Conterminous U.S. at 1:2,500,000 Scale - a digital representation of the 1974 P.B. King and H.M. Beikman Map, USGS Digital Data Series DDS - 11 (1994).

# SSURGO SOIL MAP - 7396039.2s



- ★ Target Property
- SSURGO Soil
- Water



SITE NAME: Vacant Property  
ADDRESS: Ramona Expressway  
Perris CA 92571  
LAT/LONG: 33.845218 / 117.248178

CLIENT: Earth Strata Geotechnical Services, Inc  
CONTACT: Tim Doyle  
INQUIRY #: 7396039.2s  
DATE: July 20, 2023 8:33 pm

# GEOCHECK® - PHYSICAL SETTING SOURCE SUMMARY

## DOMINANT SOIL COMPOSITION IN GENERAL AREA OF TARGET PROPERTY

The U.S. Department of Agriculture's (USDA) Soil Conservation Service (SCS) leads the National Cooperative Soil Survey (NCSS) and is responsible for collecting, storing, maintaining and distributing soil survey information for privately owned lands in the United States. A soil map in a soil survey is a representation of soil patterns in a landscape. The following information is based on Soil Conservation Service SSURGO data.

### Soil Map ID: 1

Soil Component Name: RAMONA

Soil Surface Texture: sandy loam

Hydrologic Group: Class B - Moderate infiltration rates. Deep and moderately deep, moderately well and well drained soils with moderately coarse textures.

Soil Drainage Class: Well drained

Hydric Status: Not hydric

Corrosion Potential - Uncoated Steel: Moderate

Depth to Bedrock Min: > 0 inches

Depth to Watertable Min: > 0 inches

Soil Layer Information							
Layer	Boundary		Soil Texture Class	Classification		Saturated hydraulic conductivity micro m/sec	Soil Reaction (pH)
	Upper	Lower		AASHTO Group	Unified Soil		
1	0 inches	14 inches	sandy loam	Granular materials (35 pct. or less passing No. 200), Silty, or Clayey Gravel and Sand.	COARSE-GRAINED SOILS, Sands, Sands with fines, Clayey sand. COARSE-GRAINED SOILS, Sands, Sands with fines, Silty Sand.	Max: 4 Min: 1.4	Max: 8.4 Min: 6.6
2	14 inches	22 inches	fine sandy loam	Granular materials (35 pct. or less passing No. 200), Silty, or Clayey Gravel and Sand.	COARSE-GRAINED SOILS, Sands, Sands with fines, Clayey sand. COARSE-GRAINED SOILS, Sands, Sands with fines, Silty Sand.	Max: 4 Min: 1.4	Max: 8.4 Min: 6.6
3	22 inches	68 inches	sandy clay loam	Granular materials (35 pct. or less passing No. 200), Silty, or Clayey Gravel and Sand.	COARSE-GRAINED SOILS, Sands, Sands with fines, Clayey sand. COARSE-GRAINED SOILS, Sands, Sands with fines, Silty Sand.	Max: 4 Min: 1.4	Max: 8.4 Min: 6.6

## GEOCHECK® - PHYSICAL SETTING SOURCE SUMMARY

Soil Layer Information							
Layer	Boundary		Soil Texture Class	Classification		Saturated hydraulic conductivity micro m/sec	Soil Reaction (pH)
	Upper	Lower		AASHTO Group	Unified Soil		
4	68 inches	74 inches	gravelly sandy loam	Granular materials (35 pct. or less passing No. 200), Silty, or Clayey Gravel and Sand.	COARSE-GRAINED SOILS, Sands, Sands with fines, Clayey sand. COARSE-GRAINED SOILS, Sands, Sands with fines, Silty Sand.	Max: 4 Min: 1.4	Max: 8.4 Min: 6.6

**Soil Map ID: 2**

Soil Component Name: GREENFIELD

Soil Surface Texture: sandy loam

Hydrologic Group: Class B - Moderate infiltration rates. Deep and moderately deep, moderately well and well drained soils with moderately coarse textures.

Soil Drainage Class: Well drained

Hydric Status: Not hydric

Corrosion Potential - Uncoated Steel: Low

Depth to Bedrock Min: > 0 inches

Depth to Watertable Min: > 0 inches

Soil Layer Information							
Layer	Boundary		Soil Texture Class	Classification		Saturated hydraulic conductivity micro m/sec	Soil Reaction (pH)
	Upper	Lower		AASHTO Group	Unified Soil		
1	0 inches	25 inches	sandy loam	Granular materials (35 pct. or less passing No. 200), Silty, or Clayey Gravel and Sand.	COARSE-GRAINED SOILS, Sands, Sands with fines, Silty Sand.	Max: 42 Min: 14	Max: 8.4 Min: 6.6

## GEOCHECK® - PHYSICAL SETTING SOURCE SUMMARY

Soil Layer Information							
Layer	Boundary		Soil Texture Class	Classification		Saturated hydraulic conductivity micro m/sec	Soil Reaction (pH)
	Upper	Lower		AASHTO Group	Unified Soil		
2	25 inches	42 inches	fine sandy loam	Granular materials (35 pct. or less passing No. 200), Silty, or Clayey Gravel and Sand.	COARSE-GRAINED SOILS, Sands, Sands with fines, Silty Sand.	Max: 42 Min: 14	Max: 8.4 Min: 6.6
3	42 inches	59 inches	loam	Granular materials (35 pct. or less passing No. 200), Silty, or Clayey Gravel and Sand.	COARSE-GRAINED SOILS, Sands, Sands with fines, Silty Sand.	Max: 42 Min: 14	Max: 8.4 Min: 6.6
4	59 inches	72 inches	stratified loamy sand to sandy loam	Granular materials (35 pct. or less passing No. 200), Silty, or Clayey Gravel and Sand.	COARSE-GRAINED SOILS, Sands, Sands with fines, Silty Sand.	Max: 42 Min: 14	Max: 8.4 Min: 6.6

### Soil Map ID: 3

Soil Component Name: PACHAPPA

Soil Surface Texture: fine sandy loam

Hydrologic Group: Class B - Moderate infiltration rates. Deep and moderately deep, moderately well and well drained soils with moderately coarse textures.

Soil Drainage Class: Well drained

Hydric Status: Not hydric

Corrosion Potential - Uncoated Steel: Low

Depth to Bedrock Min: > 0 inches

Depth to Watertable Min: > 0 inches

## GEOCHECK® - PHYSICAL SETTING SOURCE SUMMARY

Soil Layer Information							
Layer	Boundary		Soil Texture Class	Classification		Saturated hydraulic conductivity micro m/sec	Soil Reaction (pH)
	Upper	Lower		AASHTO Group	Unified Soil		
1	0 inches	20 inches	fine sandy loam	Silt-Clay Materials (more than 35 pct. passing No. 200), Silty Soils.	FINE-GRAINED SOILS, Silts and Clays (liquid limit less than 50%), Lean Clay Soils.	Max: 14 Min: 4	Max: 7.8 Min: 6.6
2	20 inches	62 inches	loam	Silt-Clay Materials (more than 35 pct. passing No. 200), Silty Soils.	FINE-GRAINED SOILS, Silts and Clays (liquid limit less than 50%), Lean Clay Soils.	Max: 14 Min: 4	Max: 7.8 Min: 6.6

### LOCAL / REGIONAL WATER AGENCY RECORDS

EDR Local/Regional Water Agency records provide water well information to assist the environmental professional in assessing sources that may impact ground water flow direction, and in forming an opinion about the impact of contaminant migration on nearby drinking water wells.

### WELL SEARCH DISTANCE INFORMATION

<u>DATABASE</u>	<u>SEARCH DISTANCE (miles)</u>
Federal USGS	1.000
Federal FRDS PWS	Nearest PWS within 1 mile
State Database	1.000

### FEDERAL USGS WELL INFORMATION

<u>MAP ID</u>	<u>WELL ID</u>	<u>LOCATION FROM TP</u>
A4	USGS40000138614	1/2 - 1 Mile North
B7	USGS40000138620	1/2 - 1 Mile North
C8	USGS40000138560	1/2 - 1 Mile East
D11	USGS40000138576	1/2 - 1 Mile ENE

### FEDERAL FRDS PUBLIC WATER SUPPLY SYSTEM INFORMATION

<u>MAP ID</u>	<u>WELL ID</u>	<u>LOCATION FROM TP</u>
No PWS System Found		

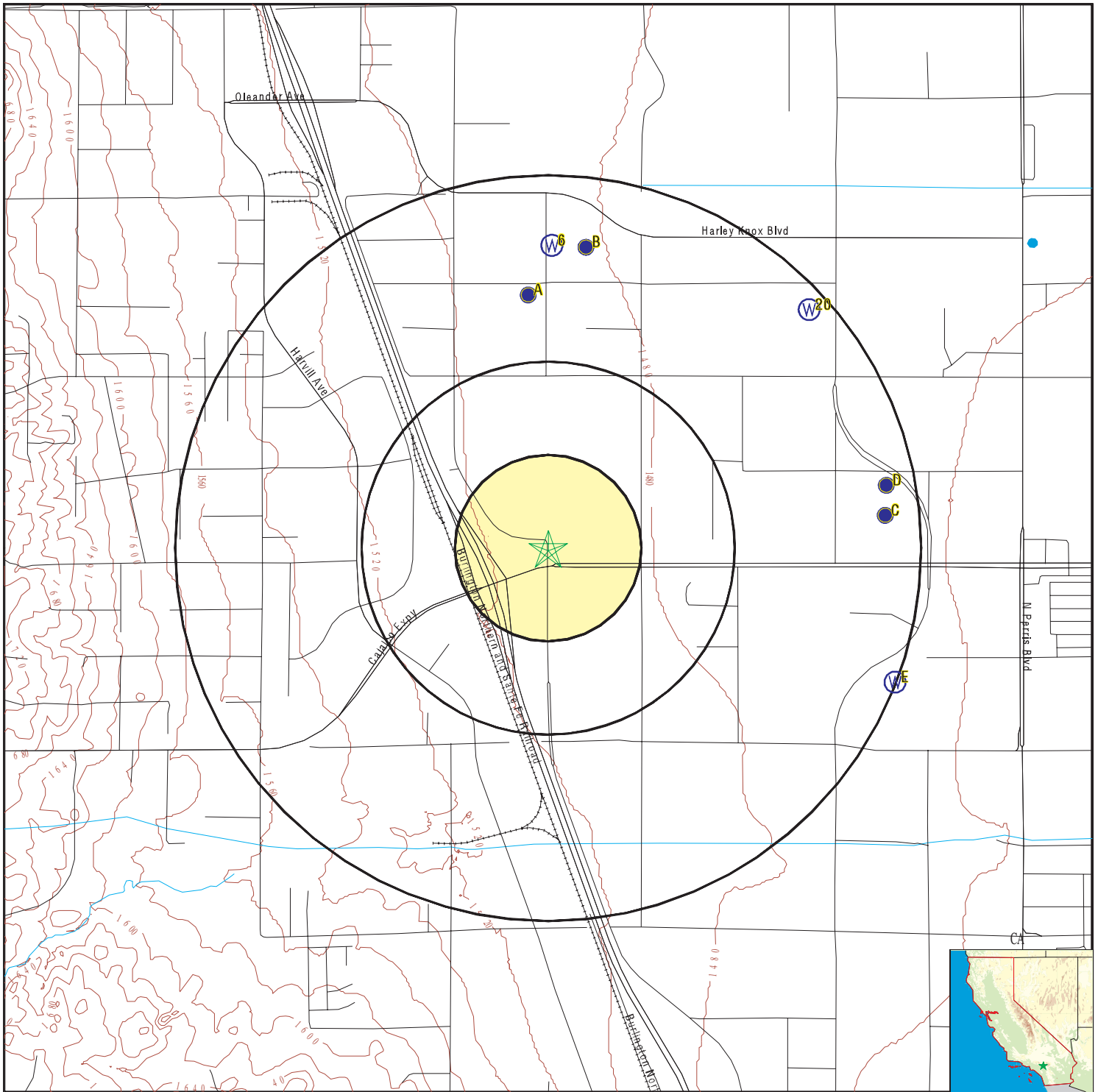
Note: PWS System location is not always the same as well location.

# GEOCHECK® - PHYSICAL SETTING SOURCE SUMMARY

## STATE DATABASE WELL INFORMATION

MAP ID	WELL ID	LOCATION FROM TP
A1	CADWR0000037413	1/2 - 1 Mile North
A2	CAUSGSN00002987	1/2 - 1 Mile North
A3	CADWR9000005902	1/2 - 1 Mile North
B5	CAUSGSN00003468	1/2 - 1 Mile North
6	CADWR9000005915	1/2 - 1 Mile North
C9	CAUSGSN00003056	1/2 - 1 Mile East
C10	4815	1/2 - 1 Mile East
D12	CAUSGSN00019061	1/2 - 1 Mile ENE
D13	CAUSGS000001379	1/2 - 1 Mile ENE
D14	CALLNL000000519	1/2 - 1 Mile ENE
C15	CADWR9000005843	1/2 - 1 Mile East
D16	CADWR0000017306	1/2 - 1 Mile East
D17	CADWR0000011667	1/2 - 1 Mile East
D18	CADWR0000001894	1/2 - 1 Mile East
C19	CADDW0000007579	1/2 - 1 Mile East
20	CADWR0000029072	1/2 - 1 Mile NE
E21	CADWR0000038083	1/2 - 1 Mile ESE
E22	CADWR0000033438	1/2 - 1 Mile ESE

# PHYSICAL SETTING SOURCE MAP - 7396039.2s



- County Boundary
- Major Roads
- Contour Lines
- Earthquake Fault Lines
- Earthquake epicenter, Richter 5 or greater
- Water Wells
- Public Water Supply Wells
- Cluster of Multiple Icons

- Groundwater Flow Direction
- Indeterminate Groundwater Flow at Location
- Groundwater Flow Varies at Location
- Closest Hydrogeological Data
- Oil, gas or related wells

SITE NAME: Vacant Property  
 ADDRESS: Ramona Expressway  
 Perris CA 92571  
 LAT/LONG: 33.845218 / 117.248178

CLIENT: Earth Strata Geotechnical Services, Inc  
 CONTACT: Tim Doyle  
 INQUIRY #: 7396039.2s  
 DATE: July 20, 2023 8:33 pm

## GEOCHECK® - PHYSICAL SETTING SOURCE MAP FINDINGS

Map ID  
Direction  
Distance  
Elevation

Database      EDR ID Number

**A1**  
**North**  
**1/2 - 1 Mile**  
**Lower**

**CA WELLS      CADWR0000037413**

Well ID:	04S04W01G001S	Well Type:	UNK
Source:	Department of Water Resources		
Other Name:	04S04W01G001S	GAMA PFAS Testing:	Not Reported
Groundwater Quality Data:	<a href="https://gamagroundwater.waterboards.ca.gov/gama/gamamap/public/GamaDataDisplay.asp?dataset=DWR&amp;samp_date=&amp;global_id=&amp;assigned_name=04S04W01G001S&amp;store_num=">https://gamagroundwater.waterboards.ca.gov/gama/gamamap/public/GamaDataDisplay.asp?dataset=DWR&amp;samp_date=&amp;global_id=&amp;assigned_name=04S04W01G001S&amp;store_num=</a>		
GeoTracker Data:	Not Reported		

**A2**  
**North**  
**1/2 - 1 Mile**  
**Lower**

**CA WELLS      CAUSGSN00002987**

Well ID:	USGS-335119117145401	Well Type:	UNK
Source:	United States Geological Survey		
Other Name:	USGS-335119117145401	GAMA PFAS Testing:	Not Reported
Groundwater Quality Data:	<a href="https://gamagroundwater.waterboards.ca.gov/gama/gamamap/public/GamaDataDisplay.asp?dataset=USGSNEW&amp;samp_date=&amp;global_id=&amp;assigned_name=USGS-335119117145401&amp;store_num=">https://gamagroundwater.waterboards.ca.gov/gama/gamamap/public/GamaDataDisplay.asp?dataset=USGSNEW&amp;samp_date=&amp;global_id=&amp;assigned_name=USGS-335119117145401&amp;store_num=</a>		
GeoTracker Data:	Not Reported		

**A3**  
**North**  
**1/2 - 1 Mile**  
**Lower**

**CA WELLS      CADWR9000005902**

State Well #:	Not Reported	Station ID:	48247
Well Name:	EMWD12474	Basin Name:	San Jacinto
Well Use:	Irrigation	Well Type:	Single Well
Well Depth:	0	Well Completion Rpt #:	Not Reported

**A4**  
**North**  
**1/2 - 1 Mile**  
**Lower**

**FED USGS      USGS40000138614**

Organization ID:	USGS-CA		
Organization Name:	USGS California Water Science Center		
Monitor Location:	004S004W01G001S	Type:	Well
Description:	Not Reported	HUC:	18070202
Drainage Area:	Not Reported	Drainage Area Units:	Not Reported
Contrib Drainage Area:	Not Reported	Contrib Drainage Area Unts:	Not Reported
Aquifer:	California Coastal Basin aquifers		
Formation Type:	Not Reported	Aquifer Type:	Not Reported
Construction Date:	Not Reported	Well Depth:	Not Reported
Well Depth Units:	Not Reported	Well Hole Depth:	Not Reported
Well Hole Depth Units:	Not Reported		

## GEOCHECK® - PHYSICAL SETTING SOURCE MAP FINDINGS

Map ID  
Direction  
Distance  
Elevation

Database      EDR ID Number

**B5**  
**North**  
**1/2 - 1 Mile**  
**Lower**

**CA WELLS      CAUSGSN00003468**

Well ID:	USGS-335125117144401	Well Type:	UNK
Source:	United States Geological Survey		
Other Name:	USGS-335125117144401	GAMA PFAS Testing:	Not Reported
Groundwater Quality Data:	<a href="https://gamagroundwater.waterboards.ca.gov/gama/gamamap/public/GamaDataDisplay.asp?dataset=USGSNEW&amp;amp_date=&amp;global_id=&amp;assigned_name=USGS-335125117144401&amp;store_num=">https://gamagroundwater.waterboards.ca.gov/gama/gamamap/public/GamaDataDisplay.asp?dataset=USGSNEW&amp;amp_date=&amp;global_id=&amp;assigned_name=USGS-335125117144401&amp;store_num=</a>		
GeoTracker Data:	Not Reported		

**6**  
**North**  
**1/2 - 1 Mile**  
**Lower**

**CA WELLS      CADWR9000005915**

State Well #:	Not Reported	Station ID:	48246
Well Name:	EMWD12471	Basin Name:	San Jacinto
Well Use:	Irrigation	Well Type:	Single Well
Well Depth:	0	Well Completion Rpt #:	Not Reported

**B7**  
**North**  
**1/2 - 1 Mile**  
**Lower**

**FED USGS      USGS40000138620**

Organization ID:	USGS-CA		
Organization Name:	USGS California Water Science Center		
Monitor Location:	004S004W01A001S	Type:	Well
Description:	Not Reported	HUC:	18070202
Drainage Area:	Not Reported	Drainage Area Units:	Not Reported
Contrib Drainage Area:	Not Reported	Contrib Drainage Area Unts:	Not Reported
Aquifer:	California Coastal Basin aquifers		
Formation Type:	Not Reported	Aquifer Type:	Not Reported
Construction Date:	Not Reported	Well Depth:	Not Reported
Well Depth Units:	Not Reported	Well Hole Depth:	Not Reported
Well Hole Depth Units:	Not Reported		

**C8**  
**East**  
**1/2 - 1 Mile**  
**Lower**

**FED USGS      USGS40000138560**

Organization ID:	USGS-CA		
Organization Name:	USGS California Water Science Center		
Monitor Location:	004S003W06Q001S	Type:	Well
Description:	Not Reported	HUC:	18070202
Drainage Area:	Not Reported	Drainage Area Units:	Not Reported
Contrib Drainage Area:	Not Reported	Contrib Drainage Area Unts:	Not Reported
Aquifer:	California Coastal Basin aquifers		
Formation Type:	Not Reported	Aquifer Type:	Not Reported
Construction Date:	Not Reported	Well Depth:	Not Reported
Well Depth Units:	Not Reported	Well Hole Depth:	Not Reported

# GEOCHECK® - PHYSICAL SETTING SOURCE MAP FINDINGS

Well Hole Depth Units: Not Reported

**C9**  
**East**  
**1/2 - 1 Mile**  
**Lower**

**CA WELLS CAUSGSN00003056**

Well ID:	USGS-335046117135501	Well Type:	UNK
Source:	United States Geological Survey		
Other Name:	USGS-335046117135501	GAMA PFAS Testing:	Not Reported
Groundwater Quality Data:	https://gamagroundwater.waterboards.ca.gov/gama/gamamap/public/GamaDataDisplay.asp?dataset=USGSNEW&amp_date=&global_id=&assigned_name=USGS-335046117135501&store_num=		
GeoTracker Data:	Not Reported		

**C10**  
**East**  
**1/2 - 1 Mile**  
**Lower**

**CA WELLS 4815**

Seq:	4815	Prim sta c:	04S/03W-06Q03 S
Frds no:	3310009010	County:	33
District:	14	User id:	WAT
System no:	3310009	Water type:	G
Source nam:	WELL 1341 PERRY - ABANDONED	Station ty:	WELL/AMBNT
Latitude:	335049.0	Longitude:	1171355.0
Precision:	2	Status:	AB
Comment 1:	Not Reported	Comment 2:	Not Reported
Comment 3:	Not Reported	Comment 4:	Not Reported
Comment 5:	Not Reported	Comment 6:	Not Reported
Comment 7:	Not Reported		
System no:	3310009	System nam:	Eastern Municipal Wd
Hqname:	EASTERN MUNICIPAL WATER DIST	Address:	P.O. Box 8300
City:	San Jacinto	State:	CA
Zip:	92381	Zip ext:	1300
Pop serv:	253705	Connection:	84839
Area serve:	HEMET-SAN JACINTO-SUN CITY		

**D11**  
**ENE**  
**1/2 - 1 Mile**  
**Lower**

**FED USGS USGS40000138576**

Organization ID:	USGS-CA	Type:	Well
Organization Name:	USGS California Water Science Center	HUC:	Not Reported
Monitor Location:	004S003W06Q004S	Drainage Area Units:	Not Reported
Description:	Not Reported	Contrib Drainage Area Unts:	Not Reported
Drainage Area:	Not Reported		
Contrib Drainage Area:	Not Reported	Aquifer Type:	Unconfined single aquifer
Aquifer:	California Coastal Basin aquifers	Well Depth:	760
Formation Type:	Cenozoic Erathem	Well Hole Depth:	905
Construction Date:	19940115		
Well Depth Units:	ft		
Well Hole Depth Units:	ft		

Ground water levels,Number of Measurements: 1      Level reading date: 2001-03-12



## GEOCHECK® - PHYSICAL SETTING SOURCE MAP FINDINGS

Map ID  
Direction  
Distance  
Elevation

Database      EDR ID Number

**D16**  
**East**  
**1/2 - 1 Mile**  
**Lower**

**CA WELLS      CADWR0000017306**

Well ID:                      04S03W06Q002S                      Well Type:                      UNK  
 Source:                      Department of Water Resources  
 Other Name:                      04S03W06Q002S                      GAMA PFAS Testing:                      Not Reported  
 Groundwater Quality Data:                      [https://gamagroundwater.waterboards.ca.gov/gama/gamamap/public/GamaDataDisplay.asp?dataset=DWR&samp\\_date=&global\\_id=&assigned\\_name=04S03W06Q002S&store\\_num=](https://gamagroundwater.waterboards.ca.gov/gama/gamamap/public/GamaDataDisplay.asp?dataset=DWR&samp_date=&global_id=&assigned_name=04S03W06Q002S&store_num=)  
 GeoTracker Data:                      Not Reported

**D17**  
**East**  
**1/2 - 1 Mile**  
**Lower**

**CA WELLS      CADWR0000011667**

Well ID:                      04S03W06Q001S                      Well Type:                      UNK  
 Source:                      Department of Water Resources  
 Other Name:                      04S03W06Q001S                      GAMA PFAS Testing:                      Not Reported  
 Groundwater Quality Data:                      [https://gamagroundwater.waterboards.ca.gov/gama/gamamap/public/GamaDataDisplay.asp?dataset=DWR&samp\\_date=&global\\_id=&assigned\\_name=04S03W06Q001S&store\\_num=](https://gamagroundwater.waterboards.ca.gov/gama/gamamap/public/GamaDataDisplay.asp?dataset=DWR&samp_date=&global_id=&assigned_name=04S03W06Q001S&store_num=)  
 GeoTracker Data:                      Not Reported

**D18**  
**East**  
**1/2 - 1 Mile**  
**Lower**

**CA WELLS      CADWR0000001894**

Well ID:                      04S03W06Q003S                      Well Type:                      UNK  
 Source:                      Department of Water Resources  
 Other Name:                      04S03W06Q003S                      GAMA PFAS Testing:                      Not Reported  
 Groundwater Quality Data:                      [https://gamagroundwater.waterboards.ca.gov/gama/gamamap/public/GamaDataDisplay.asp?dataset=DWR&samp\\_date=&global\\_id=&assigned\\_name=04S03W06Q003S&store\\_num=](https://gamagroundwater.waterboards.ca.gov/gama/gamamap/public/GamaDataDisplay.asp?dataset=DWR&samp_date=&global_id=&assigned_name=04S03W06Q003S&store_num=)  
 GeoTracker Data:                      Not Reported

**C19**  
**East**  
**1/2 - 1 Mile**  
**Lower**

**CA WELLS      CADDW0000007579**

Well ID:                      3310009-010                      Well Type:                      MUNICIPAL  
 Source:                      Department of Health Services  
 Other Name:                      WELL 45 - NEW MAXWELL - INACTIVE  
 GAMA PFAS Testing:                      Not Reported  
 Groundwater Quality Data:                      [https://gamagroundwater.waterboards.ca.gov/gama/gamamap/public/GamaDataDisplay.asp?dataset=DHS&samp\\_date=&global\\_id=&assigned\\_name=3310009-010&store\\_num=](https://gamagroundwater.waterboards.ca.gov/gama/gamamap/public/GamaDataDisplay.asp?dataset=DHS&samp_date=&global_id=&assigned_name=3310009-010&store_num=)  
 GeoTracker Data:                      Not Reported

## GEOCHECK® - PHYSICAL SETTING SOURCE MAP FINDINGS

Map ID  
Direction  
Distance  
Elevation

Database      EDR ID Number

**20**  
**NE**  
**1/2 - 1 Mile**  
**Lower**

**CA WELLS      CADWR0000029072**

Well ID:	04S03W06F001S	Well Type:	UNK
Source:	Department of Water Resources		
Other Name:	04S03W06F001S	GAMA PFAS Testing:	Not Reported
Groundwater Quality Data:	<a href="https://gamagroundwater.waterboards.ca.gov/gama/gamamap/public/GamaDataDisplay.asp?dataset=DWR&amp;samp_date=&amp;global_id=&amp;assigned_name=04S03W06F001S&amp;store_num=">https://gamagroundwater.waterboards.ca.gov/gama/gamamap/public/GamaDataDisplay.asp?dataset=DWR&amp;samp_date=&amp;global_id=&amp;assigned_name=04S03W06F001S&amp;store_num=</a>		
GeoTracker Data:	Not Reported		

**E21**  
**ESE**  
**1/2 - 1 Mile**  
**Lower**

**CA WELLS      CADWR0000038083**

Well ID:	04S03W07G001S	Well Type:	UNK
Source:	Department of Water Resources		
Other Name:	04S03W07G001S	GAMA PFAS Testing:	Not Reported
Groundwater Quality Data:	<a href="https://gamagroundwater.waterboards.ca.gov/gama/gamamap/public/GamaDataDisplay.asp?dataset=DWR&amp;samp_date=&amp;global_id=&amp;assigned_name=04S03W07G001S&amp;store_num=">https://gamagroundwater.waterboards.ca.gov/gama/gamamap/public/GamaDataDisplay.asp?dataset=DWR&amp;samp_date=&amp;global_id=&amp;assigned_name=04S03W07G001S&amp;store_num=</a>		
GeoTracker Data:	Not Reported		

**E22**  
**ESE**  
**1/2 - 1 Mile**  
**Lower**

**CA WELLS      CADWR0000033438**

Well ID:	04S03W07G002S	Well Type:	UNK
Source:	Department of Water Resources		
Other Name:	04S03W07G002S	GAMA PFAS Testing:	Not Reported
Groundwater Quality Data:	<a href="https://gamagroundwater.waterboards.ca.gov/gama/gamamap/public/GamaDataDisplay.asp?dataset=DWR&amp;samp_date=&amp;global_id=&amp;assigned_name=04S03W07G002S&amp;store_num=">https://gamagroundwater.waterboards.ca.gov/gama/gamamap/public/GamaDataDisplay.asp?dataset=DWR&amp;samp_date=&amp;global_id=&amp;assigned_name=04S03W07G002S&amp;store_num=</a>		
GeoTracker Data:	Not Reported		

# GEOCHECK® - PHYSICAL SETTING SOURCE MAP FINDINGS RADON

## AREA RADON INFORMATION

State Database: CA Radon

### Radon Test Results

Zipcode	Num Tests	> 4 pCi/L
92571	1	0

Federal EPA Radon Zone for RIVERSIDE County: 2

- Note: Zone 1 indoor average level > 4 pCi/L.  
 : Zone 2 indoor average level >= 2 pCi/L and <= 4 pCi/L.  
 : Zone 3 indoor average level < 2 pCi/L.

---

### Federal Area Radon Information for RIVERSIDE COUNTY, CA

Number of sites tested: 12

Area	Average Activity	% <4 pCi/L	% 4-20 pCi/L	% >20 pCi/L
Living Area - 1st Floor	0.117 pCi/L	100%	0%	0%
Living Area - 2nd Floor	0.450 pCi/L	100%	0%	0%
Basement	1.700 pCi/L	100%	0%	0%

# PHYSICAL SETTING SOURCE RECORDS SEARCHED

## TOPOGRAPHIC INFORMATION

### USGS 7.5' Digital Elevation Model (DEM)

Source: United States Geologic Survey

EDR acquired the USGS 7.5' Digital Elevation Model in 2002 and updated it in 2006. The 7.5 minute DEM corresponds to the USGS 1:24,000- and 1:25,000-scale topographic quadrangle maps. The DEM provides elevation data with consistent elevation units and projection.

### Current USGS 7.5 Minute Topographic Map

Source: U.S. Geological Survey

## HYDROLOGIC INFORMATION

**Flood Zone Data:** This data was obtained from the Federal Emergency Management Agency (FEMA). It depicts 100-year and 500-year flood zones as defined by FEMA. It includes the National Flood Hazard Layer (NFHL) which incorporates Flood Insurance Rate Map (FIRM) data and Q3 data from FEMA in areas not covered by NFHL.

Source: FEMA

Telephone: 877-336-2627

Date of Government Version: 2003, 2015

**NWI:** National Wetlands Inventory. This data, available in select counties across the country, was obtained by EDR in 2002, 2005, 2010 and 2015 from the U.S. Fish and Wildlife Service.

### State Wetlands Data: Wetland Inventory

Source: Department of Fish and Wildlife

Telephone: 916-445-0411

## HYDROGEOLOGIC INFORMATION

### AQUIFLOW<sup>R</sup> Information System

Source: EDR proprietary database of groundwater flow information

EDR has developed the AQUIFLOW Information System (AIS) to provide data on the general direction of groundwater flow at specific points. EDR has reviewed reports submitted to regulatory authorities at select sites and has extracted the date of the report, hydrogeologically determined groundwater flow direction and depth to water table information.

## GEOLOGIC INFORMATION

### Geologic Age and Rock Stratigraphic Unit

Source: P.G. Schruben, R.E. Arndt and W.J. Bawiec, Geology of the Conterminous U.S. at 1:2,500,000 Scale - A digital representation of the 1974 P.B. King and H.M. Beikman Map, USGS Digital Data Series DDS - 11 (1994).

### STATSGO: State Soil Geographic Database

Source: Department of Agriculture, Natural Resources Conservation Service (NRCS)

The U.S. Department of Agriculture's (USDA) Natural Resources Conservation Service (NRCS) leads the national Conservation Soil Survey (NCSS) and is responsible for collecting, storing, maintaining and distributing soil survey information for privately owned lands in the United States. A soil map in a soil survey is a representation of soil patterns in a landscape. Soil maps for STATSGO are compiled by generalizing more detailed (SSURGO) soil survey maps.

### SSURGO: Soil Survey Geographic Database

Source: Department of Agriculture, Natural Resources Conservation Service (NRCS)

Telephone: 800-672-5559

SSURGO is the most detailed level of mapping done by the Natural Resources Conservation Service, mapping scales generally range from 1:12,000 to 1:63,360. Field mapping methods using national standards are used to construct the soil maps in the Soil Survey Geographic (SSURGO) database. SSURGO digitizing duplicates the original soil survey maps. This level of mapping is designed for use by landowners, townships and county natural resource planning and management.

# PHYSICAL SETTING SOURCE RECORDS SEARCHED

## LOCAL / REGIONAL WATER AGENCY RECORDS

### FEDERAL WATER WELLS

#### PWS: Public Water Systems

Source: EPA/Office of Drinking Water

Telephone: 202-564-3750

Public Water System data from the Federal Reporting Data System. A PWS is any water system which provides water to at least 25 people for at least 60 days annually. PWSs provide water from wells, rivers and other sources.

#### PWS ENF: Public Water Systems Violation and Enforcement Data

Source: EPA/Office of Drinking Water

Telephone: 202-564-3750

Violation and Enforcement data for Public Water Systems from the Safe Drinking Water Information System (SDWIS) after August 1995. Prior to August 1995, the data came from the Federal Reporting Data System (FRDS).

#### USGS Water Wells: USGS National Water Inventory System (NWIS)

This database contains descriptive information on sites where the USGS collects or has collected data on surface water and/or groundwater. The groundwater data includes information on wells, springs, and other sources of groundwater.

## OTHER STATE DATABASE INFORMATION

### Groundwater Ambient Monitoring & Assessment Program

State Water Resources Control Board

Telephone: 916-341-5577

The GAMA Program is California's comprehensive groundwater quality monitoring program. GAMA collects data by testing the untreated, raw water in different types of wells for naturally-occurring and man-made chemicals. The GAMA data includes Domestic, Monitoring and Municipal well types from the following sources, Department of Water Resources, Department of Health Services, EDF, Agricultural Lands, Lawrence Livermore National Laboratory, Department of Pesticide Regulation, United States Geological Survey, Groundwater Ambient Monitoring and Assessment Program and Local Groundwater Projects.

### Water Well Database

Source: Department of Water Resources

Telephone: 916-651-9648

### California Drinking Water Quality Database

Source: Department of Public Health

Telephone: 916-324-2319

The database includes all drinking water compliance and special studies monitoring for the state of California since 1984. It consists of over 3,200,000 individual analyses along with well and water system information.

### California Oil and Gas Well Locations

Source: Dept of Conservation, Geologic Energy Management Division

Telephone: 916-323-1779

Oil and Gas well locations in the state.

### California Earthquake Fault Lines

Source: California Division of Mines and Geology

The fault lines displayed on EDR's Topographic map are digitized quaternary fault lines prepared in 1975 by the United State Geological Survey. Additional information (also from 1975) regarding activity at specific fault lines comes from California's Preliminary Fault Activity Map prepared by the California Division of Mines and Geology.

## RADON

### State Database: CA Radon

Source: Department of Public Health

Telephone: 916-210-8558

Radon Database for California

# PHYSICAL SETTING SOURCE RECORDS SEARCHED

## Area Radon Information

Source: USGS

Telephone: 703-356-4020

The National Radon Database has been developed by the U.S. Environmental Protection Agency (USEPA) and is a compilation of the EPA/State Residential Radon Survey and the National Residential Radon Survey. The study covers the years 1986 - 1992. Where necessary data has been supplemented by information collected at private sources such as universities and research institutions.

## EPA Radon Zones

Source: EPA

Telephone: 703-356-4020

Sections 307 & 309 of IRRA directed EPA to list and identify areas of U.S. with the potential for elevated indoor radon levels.

## OTHER

Airport Landing Facilities: Private and public use landing facilities

Source: Federal Aviation Administration, 800-457-6656

Epicenters: World earthquake epicenters, Richter 5 or greater

Source: Department of Commerce, National Oceanic and Atmospheric Administration

California Earthquake Fault Lines: The fault lines displayed on EDR's Topographic map are digitized quaternary fault lines, prepared in 1975 by the United State Geological Survey. Additional information (also from 1975) regarding activity at specific fault lines comes from California's Preliminary Fault Activity Map prepared by the California Division of Mines and Geology.

## STREET AND ADDRESS INFORMATION

© 2015 TomTom North America, Inc. All rights reserved. This material is proprietary and the subject of copyright protection and other intellectual property rights owned by or licensed to Tele Atlas North America, Inc. The use of this material is subject to the terms of a license agreement. You will be held liable for any unauthorized copying or disclosure of this material.

# Appendix E

**Vacant Property**

Ramona Expressway  
Perris, CA 92571

Inquiry Number: 7396039.5

July 25, 2023

# The EDR-City Directory Image Report

# TABLE OF CONTENTS

## SECTION

Executive Summary

Findings

City Directory Images

*Thank you for your business.*

Please contact EDR at 1-800-352-0050  
with any questions or comments.

### **Disclaimer - Copyright and Trademark Notice**

This Report contains certain information obtained from a variety of public and other sources reasonably available to Environmental Data Resources, LLC. It cannot be concluded from this Report that coverage information for the target and surrounding properties does not exist from other sources. This Report is provided on an "AS IS", "AS AVAILABLE" basis. **NO WARRANTY EXPRESS OR IMPLIED IS MADE WHATSOEVER IN CONNECTION WITH THIS REPORT. ENVIRONMENTAL DATA RESOURCES, LLC AND ITS SUBSIDIARIES, AFFILIATES AND THIRD PARTY SUPPLIERS DISCLAIM ALL WARRANTIES, OF ANY KIND OR NATURE, EXPRESS OR IMPLIED, ARISING OUT OF OR RELATED TO THIS REPORT OR ANY OF THE DATA AND INFORMATION PROVIDED IN THIS REPORT, INCLUDING WITHOUT LIMITATION, ANY WARRANTIES REGARDING ACCURACY, QUALITY, CORRECTNESS, COMPLETENESS, COMPREHENSIVENESS, SUITABILITY, MERCHANTABILITY, FITNESS FOR A PARTICULAR PURPOSE, TITLE, NON-INFRINGEMENT, MISAPPROPRIATION, OR OTHERWISE. ALL RISK IS ASSUMED BY THE USER. IN NO EVENT SHALL ENVIRONMENTAL DATA RESOURCES, LLC OR ITS SUBSIDIARIES, AFFILIATES OR THIRD PARTY SUPPLIERS BE LIABLE TO ANYONE FOR ANY DIRECT, INCIDENTAL, INDIRECT, SPECIAL, CONSEQUENTIAL OR OTHER DAMAGES OF ANY TYPE OR KIND (INCLUDING BUT NOT LIMITED TO LOSS OF PROFITS, LOSS OF USE, OR LOSS OF DATA), ARISING OUT OF OR IN ANY WAY CONNECTED WITH THIS REPORT OR ANY OF THE DATA AND INFORMATION PROVIDED IN THIS REPORT.** Any analyses, estimates, ratings, environmental risk levels, or risk codes provided in this Report are provided for illustrative purposes only, and are not intended to provide, nor should they be interpreted as providing any facts regarding, or prediction or forecast of, any environmental risk for any property. Only an assessment performed by a qualified environmental professional can provide findings, opinions or conclusions regarding the environmental risk or conditions in, on or at any property.

Copyright 2023 by Environmental Data Resources, LLC. All rights reserved. Reproduction in any media or format, in whole or in part, of any report or map of Environmental Data Resources, LLC, or its affiliates, is prohibited without prior written permission.

EDR and its logos (including Sanborn and Sanborn Map) are trademarks of Environmental Data Resources, LLC or its affiliates. All other trademarks used herein are the property of their respective owners.

## EXECUTIVE SUMMARY

### DESCRIPTION

Environmental Data Resources, Inc.'s (EDR) City Directory Report is a screening tool designed to assist environmental professionals in evaluating potential liability on a target property resulting from past activities. EDR's City Directory Report includes a search of available business directory data at approximately five year intervals.

### RECORD SOURCES

The EDR City Directory Report accesses a variety of business directory sources, including Haines, InfoUSA, Polk, Cole, Bresser, and Stewart. Listings marked as EDR Digital Archive access Cole and InfoUSA records. The various directory sources enhance and complement each other to provide a more thorough and accurate report.

EDR is licensed to reproduce certain City Directory works by the copyright holders of those works. The purchaser of this EDR City Directory Report may include it in report(s) delivered to a customer.

### RESEARCH SUMMARY

The following research sources were consulted in the preparation of this report. A check mark indicates where information was identified in the source and provided in this report.

<u>Year</u>	<u>Target Street</u>	<u>Cross Street</u>	<u>Source</u>
2020	<input checked="" type="checkbox"/>	<input type="checkbox"/>	EDR Digital Archive
2017	<input checked="" type="checkbox"/>	<input type="checkbox"/>	Cole Information
2014	<input checked="" type="checkbox"/>	<input type="checkbox"/>	Cole Information
2010	<input checked="" type="checkbox"/>	<input type="checkbox"/>	Cole Information
2005	<input checked="" type="checkbox"/>	<input type="checkbox"/>	Cole Information
2000	<input checked="" type="checkbox"/>	<input type="checkbox"/>	Cole Information
1995	<input checked="" type="checkbox"/>	<input type="checkbox"/>	Cole Information
1992	<input type="checkbox"/>	<input type="checkbox"/>	Cole Information
1990	<input checked="" type="checkbox"/>	<input type="checkbox"/>	Haines Criss-Cross Directory
1985	<input checked="" type="checkbox"/>	<input type="checkbox"/>	Haines Criss-Cross Directory
1980	<input checked="" type="checkbox"/>	<input type="checkbox"/>	Haines Criss-Cross Directory
1976	<input checked="" type="checkbox"/>	<input type="checkbox"/>	Haines Criss-Cross Directory
1971	<input type="checkbox"/>	<input type="checkbox"/>	Haines Criss-Cross Directory

## FINDINGS

### TARGET PROPERTY STREET

Ramona Expressway  
Perris, CA 92571

Year            CD Image            Source

### RAMONA EXPY

2020	pg A2	EDR Digital Archive	
2017	pg A4	Cole Information	
2014	pg A5	Cole Information	
2010	pg A6	Cole Information	
2005	pg A7	Cole Information	
2000	pg A8	Cole Information	
1995	pg A9	Cole Information	
1992	-	Cole Information	Target and Adjoining not listed in Source
1990	pg A10	Haines Criss-Cross Directory	
1985	pg A11	Haines Criss-Cross Directory	
1980	pg A12	Haines Criss-Cross Directory	
1976	pg A13	Haines Criss-Cross Directory	
1971	-	Haines Criss-Cross Directory	Street not listed in Source

## FINDINGS

### CROSS STREETS

No Cross Streets Identified

## **City Directory Images**

## RAMONA EXPY 2020

51 DEL TACO  
 64 MC DONALD'S  
 85 ANTOJITOS MEXICANOS  
 BENJAMIN GUTIERREZ  
 BENJAMIN HERNANDEZ  
 BRYSON SAKIA  
 CASTRO LOURDES R  
 COVARRUBIAS CHRISTINA J  
 EL CAJON CELLULARS INC  
 EXPRESS REGISTRATION & INS SVC  
 HERNANDEZ HERMELINDA  
 IVETTE'S BEAUTIFUL FLOWERS  
 JOHN STONE  
 LAKE PERRIS MARKET & DELI  
 LEI TORO LOCO GRILL  
 LIZETT HERNANDEZ  
 MILLER JILL MARIE  
 PARRELL BOBBIE ROSE  
 POINT CELLULARS CORP  
 SCHNOOR AMANDA ROSE  
 SUELDO & PERELECHE DENTAL INC  
 SUPER SMILE DENTAL  
 V SPA  
 115 CASA MEXICANA  
 CEVICHE FACTORY LLC  
 GOD'S HELPING HAND  
 118 JIFFY LUBE  
 120 AMANDA TRUDEL  
 MARLIN LLC  
 PAPA JOHN'S PIZZA  
 SMOKE PLUS  
 STARBUCKS  
 TAQUERIA DON JOSE  
 TINA SCOTT  
 145 ATM  
 BRYAN MAYNARD  
 COVION NAILS  
 EL CAJON MUSICAL & CELLULAR  
 FARMER BOYS  
 NICHOLA ZACK  
 PANADERIA LAS CONCHITAS  
 PHILIP EIDE  
 US JOES EXPRESS SMOG  
 165 ATM  
 CERVANTES FIESTA MEXICAN FOOD  
 LA MICHOACANA 100 NATURAL  
 PATTY BEAUTY & BARBER SHOP  
 PERRIS WATER PLUS  
 RUBI CLEANERS  
 SONNY NAILS

**RAMONA EXPY 2020 (Cont'd)**

185	EXPRESS GADGET REPAIR
	EXPRESSWAY TIRES
	SHANIK'S BOUTIQUE
375	AMBER LEGOWSKI
	CAMPER RESORTS OF AMERICA
	CHARLES PARKER
	CHRISTINE WILSON
	CURTIS YOUNG
	CYNTHIA STEPP
	DEBORAH JOHNSON
	DONNA CHAVEZ
	ELEANOR CUADERNO
	FRANKLIN TAX SVC 1
	GILBERT WILSON
	GOLDEN LADY SOUL FOOD
	HECTOR CHAVEZ
	HIVE MENTALITY LLC
	JAMES PAYNE
	LORRI GARMAN
	MARIA KESSELMAN
	MARIA OSEGUEDA
	MARK GARMAN
	MICHAEL WEIR
	NORENE VELOZ
	PAMELA WILSON
	PATRICIA TOVAR
	REYNALDO CUADERNO
	TERESA YOUNG
	VICKY PARKER
	WENDY PARRA
764	DIANA MUNTON
	NICK MINEO
780	SOLEDAD DE



-

**RAMONA EXPY 2017**

18	JIFFY LUBE
64	MCDONALDS
85	ANTOJITOS MEXICANOS
	AUI HOME FINANCE
	EL CAJON CELLULARS
	JAMON INC ESCROW DIV
	LULU HAWAIIAN BBQ
	MIKEYS GOLD & SILVER
	PREFERRED REALTOR ASSOCIATES INC
	SUELDO & PERELECHE DENTAL INC
	TUS CASITAS INSURANCE
	V SPA
115	CASA MEXICANA RESTAURANT & BAR
	GODS HELPING HAND
118	JIFFY LUBE
120	GARAGE DOOR REPAIR
	GARAGEDOOR REPAIR PERRIS
	MARLIN LLC
	SMOKE PLUS
	STARBUCKS
	STARBUCKS COFFEE
	TAQUERIA DON JOSE
145	BOOST MOBILE
	FARMER BOYS
	MENDEZ MEAT MARKET
	PANADERIA LAS CONCHITAS
	US JOES EXPRESS SMOG
165	CERVANTES FIESTA MEXICAN FOOD
	JUGOS Y BIONICOS EL PARAISO
	PERRIS EXPRESS BARBERSHOP
	PERRIS WATER PLUS
	RAMONA CLEANERS
185	EXPRESS GADGET REPAIR
	EXPRESSWAY TIRES
748	HARRYS CAFE
764	ALABBASI
	MENDYK CHIROPRACTIC INC
	R HOA
	REALTY EXECUTIVES INTERNATIONAL
	SERVICE TO GOOD MINISTRIES
780	DISH NETWORK
	HAIR LOFT
	NUSA INC
	R HOA
	SUBWAY
	VALENTINOS PIZZA & SPORTS BAR
796	CHEVRON

## RAMONA EXPY 2014

18	JIFFY LUBE
85	ANTOJITOS MEXICANOS AUI HOME FINANCE EL CAJON CELLULARS ISLAND HEALTH CENTER LAKE PERRIS MARKET & DELI LULU HAWAIIAN BBQ REAL ESTATE FIRST SUELDO & PERELECHE DENTAL INC TUS CASITAS INSURANCE UHAUL
115	CASA MEXICANA GODS HELPING HAND
120	MARLIN LLC PAPA JOHNS PIZZA TAQUERIA DON JOSE
145	EL CAJON MUSICAL & CELLULAR MENDEZ MEAT MARKET MI OFICINA INCOME TAX PANADERIA LAS CONCHITAS US JOES EXPRESS SMOG
165	ALBERTOS MEXICAN FOOD BCMG PERFUMES CERVANTES FIESTA MEXICAN FOOD JUGOS Y BIONICOS EL PARAISO PERRIS WATER PLUS RAMONA CLEANERS
185	DIANAS NAILS EXPRESSWAY TIRES
375	CAMPER RESORTS OF AMERICA PETERS, SUSANA PONCE, ABRIEL TALIAFERRO, JAMES E
730	LOFT, HAIR
748	HARRYS CAFE
764	REALTY EXECUTIVES INTERNATIONAL
780	NARA HOOKAH LOUNGE RAMONA SUBWAY 41227 VALENTINOS PIZZA & BBQ
796	CHEVRON CHEVRON STATION EXTRA MILE PERRIS

## RAMONA EXPY 2010

18	JIFFY LUBE
64	MC DONALDS
85	ANTOJITOS MEXICANOS
	APOLLO PROPERTY MANAGEMENT
	AUI HOME FINANCE
	EMPIRE VALLEY REALTY
	LAKE PERRIS MARKET & DELI
	LULU BBQ
	NANCY PUEBLA RESTAURANT
	RANCHO DENTAL GROUP
	TEE BABYS SOUL FOOD
	THERAPY CENTER
	TUS CASITAS INSURANCE
	VERO POSTAL TERMINAL
	XTRI BUSINESS SVC INC
115	CASA MEXICANA RESTAURANT
120	CASA GRILL
	MARLIN LLC
	PAPA JOHNS PIZZA
	STARBUCKS
145	FARMER BOYS
	MENDEZ MEAT MARKET
	PANADERIA LAS CONCHITAS
	STOP N GO SMOG
165	DLAGO TAX SVC
	JUGOS Y BIONICOS EL PARAISO
	PERRIS EXPRESS BARBERSHOP
	PERRIS WATER PLUS
	RAMONA CLEANERS
375	CAMPER RESORTS OF AMERICA
	DAVIS, PAMELA S
730	LOFT, HAIR
	LOST HAIR
764	PREMIER LOAN SVC
780	L3 NAILS & SPA INC
	OLD CHICAGO
	RUMZ SMOKE SHOP
	SUBWAY
796	CHEVRON

**RAMONA EXPY 2005**

- 85 ALLEN, ERNEST E  
EMPIRE VALLEY REALTY  
JAMON INC  
LAKE PERRIS MARKET & DELI  
VAL VERDE TEACHERS ASSOCIATION
- 115 SIZZLING STEER STEAK HO
- 145 BRADS CARTS AND PARTS  
NAILS AND SPA COM  
SMOG N RUN
- 165 DLAGO TAX SERVICE  
ITS SHOWTIME VIDEO  
KENYAS ICE CREAM  
MARTINEZ, ALICIA  
PERRIS EXPRESS BARBER SHOP
- 185 ACTION SURVEYS  
GET WET WATER CRAFT RENTALS  
LAKE PERRIS WEATHERCRAFT RENTALS
- 375 CAMPER RESORTS OF AMERICA  
O B BUEZO HOUSE KEEPING  
OB BUEZO HOUSE KEEPING  
WIELIN, RONALD A

Target Street

Cross Street

Source

✓

-

Cole Information

## RAMONA EXPY 2000

165 DLAGO TAX SERVICE  
185 ACTION SURVEYS  
GET WET WATER CRAFT RENTALS

**RAMONA EXPY 1995**

- 85 CASTANEDA ASSOCIATES
- EL RANCHO GRANDE RESTAURANT
- GOLDENS VIDEO LAB INC
- LAKE PERRIS MARKET & DELI
- WESTERN UNION
- 115 E H HANSEN REAL ESTATE
- 145 FARMER BOYS RESTAURANT
- 185 ACTION SURVEYS
- COMMUNITY TRAINING PROGRAM
- HOME EDUCATION PROGRAM
- 375 CAMPERS RESORTS OF AMERICA
- DOUBLE K GENERAL STORE

## RAMONA EXPY 1990

# RAMONA EXPSWY 92370 PERRIS

375	★CAMPER RSRTS AM ADM	657-7497	9
	★CAMPER RSRTS AM RES	657-7471	9
	★CAMPER RSRTS AM SLS	657-7457	9
	PRUITT Conniemar J	00	4
	STYRKER James F	00	+0
1209	CROSS Jas	654-1598	9
1283	PLATINGA Bill Jr	654-8225	9
1312	BOUNDY Jack L	00	4
1387	ABATTI Santina A	00	+0
	★HEMET VLY FEED	654-1181	9
	★ 4 BUS 6 RES	2 NEW	

RAMONA EXPY 1985

★

0 BUS

14 RES

7 NEW

RAMONA EXPSWY 92370  
PERRIS

24687	RODRIGUEZ PORFIRIO	657-8629 +5
25485	CAMPER RESORTS	657-7497 2
	CAMPER RESORTS RES	657-7471 2
	CAMPER RESORTS SLS	657-7457 2
26900	DISTEFANO TONY	657-1410 2
27500	XXXX	00
★	3 BUS	3 RES
		1 NEW

## RAMONA EXPY 1980

# RAMONA EXPSWY 92370 PERRIS

24687	XXXX	00
24695	FULLER MICHAEL	657-7869 +0
25485	CANALE JOS	657-1545 +0
	★ LAKE PERRIS KOA	657-2233 9
32300	RODRIGUEZ ISABEL	657-7089 +0
32920	★ G&A CONSTRUCTION	657-9911 +0
33751	★ LAKEVIEW R V PARK	654-9691 +0
34860	SYBRANDY SIMON	654-4052 +0
34880	HETTINGA ERIC	654-0640 +0
35750	LAUDA BERT	654-0046 +0
	MORTON JAMES E	654-9848 9
	★ RANCHO CASA LOMA	654-0046 +0
NO #	★ PASTIME LAKE	654-4050 4
NO #	★ RAINTREE	654-9943 +0
	★ 6 BUS	8 RES
		10 NEW

## RAMONA EXPY 1976

RAMONA EXPRSSWY 92370 PERRIS

24695 AUSTIN ERNEST 657-7869 5  
 26900\*BALDI BROS CONSTR 657-2889+6  
 \*CAL ST PK PERRIS LK 657-7321+6  
 \*CAL ST WATER RSRC 657-6726 4  
 \*CALIF ST WTR RSOURC 657-5166  
 \*PAC PERRIS CONCESSN 657-2005+6  
 \*PERRIS OVERLOOK 657-5416+6  
 32300 XXXX 00  
 33751\*CRAZYHORSE CAMPGRND 654-9691 5  
 \*NUTRLT FNDTN REC PK 654-9691 5  
 NO #\*CAL ST WATER RSRC 657-6635 4  
 NO #\*CAL ST WTR VISITOR 657-7281+6  
 NO #\*CHADWICK&BUCHANAN 657-7911+6  
 NO #\*METROPOLTN WTR DIST 657-7912+6  
 NO #\*PASTIME LAKE 654-4050 4  
 \* 13 BUS 2 RES 7 NEW



# Assessor - County Clerk - Recorder

Riverside County, CA

- [HOME](#)
- [PROPERTY SEARCH](#)
- [E-FORMS](#)
- [CONTACT US](#)
- [ACR HOME](#)

- [BACK](#)
- [VIEW TAX INFO](#)
- [VIEW SIMILAR SALES](#)
- [VALUE HISTORY](#)
- [PROPERTY REPORT](#)

## General Information

<b>Property Address</b>	- No Situs -
<b>Assessment No. (PIN)</b>	314180023
<b>APN (GeoCode)</b>	314180023
<b>Property Type</b>	Vacant Commercial Land
<b>TAG</b>	008-051 PERRIS
<b>Acreage</b>	1.65
<b>Doing Business As</b>	
<b>Business Use</b>	
<b>Legal Description</b>	
1.65 ACRES IN PAR 2 PM 242/030 PM 36582 SubdivisionName PM 36582 Acres 001.65 LotType Parcel Parcel 2 RecMapType Parcel Map MapPlatB 242 MapPlatP 030	



Valuation data as of: **Monday, July 24, 2023**

Valuation data updated weekly.

## Transfer History

Date	Document #	Sale Price
3/27/2017	2017-0120696	\$0
3/22/2017	2017-0115443-S	\$0
1/1/2017	COND00004325632	\$0

## Buildings

Buildings does not exist for this account.

Features does not exist for this account.

## Land

Primary Use	Land Type	Acres	Eff. Frontage	Eff. Depth
Commercial	LandLine 01 / 314180023 / Commercial	1.65	0.00	0.00

Land Use Detail does not exist for this account.

[Register](#) [Login](#)



# Assessor - County Clerk - Recorder

Riverside County, CA

[HOME](#) [PROPERTY SEARCH](#) [E-FORMS](#) [CONTACT US](#) [ACR HOME](#)

[BACK](#) [VIEW TAX INFO](#) [VIEW SIMILAR SALES](#) [VALUE HISTORY](#) [PROPERTY REPORT](#)

## General Information

<b>Property Address</b>	- No Situs -
<b>Assessment No. (PIN)</b>	314170020
<b>APN (GeoCode)</b>	314170020
<b>Property Type</b>	Vacant Commercial Land
<b>TAG</b>	008-051 PERRIS
<b>Acreage</b>	9.04
<b>Doing Business As</b>	
<b>Business Use</b>	
<b>Legal Description</b>	
9.04 ACRES IN PAR 2 PM 242/033 PM 36512 SubdivisionName PM 36512 Acres 009.04 LotType Parcel Parcel 2 RecMapType Parcel Map MapPlatB 242 MapPlatP 033	



Valuation data as of: **Monday, July 24, 2023**

Valuation data updated weekly.

## Transfer History

Date	Document #	Sale Price
1/1/2018	NAME00004325470	\$0
3/22/2017	2017-0115444-S	\$0
1/1/2017	COND00004325467	\$0

## Buildings

Buildings does not exist for this account.

Features does not exist for this account.

## Land

Primary Use	Land Type	Acres	Eff. Frontage	Eff. Depth
Commercial	LandLine 01 / 314170020 / Commercial	9.04	0.00	0.00

Land Use Detail does not exist for this account.



# ENVIRONMENTAL SITE ASSESSMENT TRANSACTION SCREEN QUESTIONNAIRE

This document is an excerpt of Practice E1528-06: Standard Practice for Environmental Site Assessments: Transaction Screen Process, which is under the jurisdiction of ASTM Committee E50 on Environmental Assessment as is the direct responsibility of Subcommittee E50.02 on Commercial Real Estate Transactions. This questionnaire represents only Sections 5 and 6 of Practice E 1528-06 and should not be construed as being the complete standard. It is necessary to refer to the full standard prior to using this questionnaire. COPYRIGHT © 2006 ASTM INTERNATIONAL, West Conshohocken, PA. Prior edition copyrighted 2000. Stock # ADJE152806. For the complete standard, or to order additional copies of this questionnaire, contact ASTM Customer service at (610) 832-9585.

## 5. Introduction to Transaction Screen Questionnaire

5.1 *Process*--The *transaction screen process* consists of asking questions contained within the *transaction screen questionnaire* of owners and occupants of the *property*, observing site conditions at the property with direction provided by the *transaction screen questionnaire*, and, to the extent *reasonably ascertainable*, conducting limited research regarding certain government records and certain standard historical sources. The questions asked of owners are the same questions as those asked of occupants.

5.2 *Guide*--The *transaction screen questionnaire* is followed by a guide designed to assist the person completing the *transaction screen questionnaire*. The guide to the *transaction screen questionnaire* is set out in Sections 7-10 of this practice. The guide is divided into three sections: Guide for Owner/Occupant Inquiry, Guide to Site Visit, and Guide to Government Records/Historical Sources Inquiry.

5.2.1 To assist the *user*, its employee or agent, or the preparer in preparing a report, the guide repeats each of the questions set out in the *transaction screen questionnaire* in both the guide for owner/occupant inquiry and the guide to *site visit*. The questions regarding government records/historical sources inquiry are also repeated in the guide to that section.

5.2.2 The guide also describes the procedures to be followed to determine if reliance upon the information in a prior *transaction screen* is appropriate under this practice.

5.2.3 A *user*, his employee or agent, or preparer conducting the *transaction screen process* should not use the *transaction screen questionnaire* without reference to or without familiarity with the guide based on prior use of the guide.

5.3 The *user* may either conduct the *transaction screen process*, or delegate it to an employee or agent or may contract with a third party to prepare the questionnaire on behalf of the *user*. No matter who prepares the questionnaire, the *user* remains responsible for the decision to conduct limited environmental *due diligence* and the impact of that decision on risk management.

5.4 The preparer conducting the *transaction screen process* should use good faith efforts in determining answers to the questions set forth in the *transaction screen questionnaire*. The *user* should take time and care to check whatever records are in the *user's* possession and forward relevant information or specialized knowledge to the preparer.

5.5 *Knowledge*--All answers should be given to the best of the owner's or occupant's knowledge. The most knowledgeable person available should be chosen to answer the questions.

5.5.1 While the person conducting the *transaction screen* has an obligation to ask the questions in the *transaction screen questionnaire*, others may have no obligation to answer them.

5.5.2 The *transaction screen questionnaire* and the *transaction screen guide* sometimes include the phrase "to the best of your knowledge." This phrase does not impose a constructive knowledge standard. It is intended as an assurance to the person being questioned that he or she is not obligated to search out information he or she does not currently have in order to answer the particular question.

5.6 *Conclusions Regarding Affirmative or Unknown Answers*--Once a *transaction screen questionnaire* has been completed, it shall be presented to the user. Subject to 5.6 through 5.7, an affirmative, unknown, or no response is presumed to be a *potential environmental concern*. If any of the questions set forth in the *transaction screen questionnaire* are answered in the affirmative, the preparer must document the reason for the affirmative answer. If any of the questions are not answered or the answer is unknown, the *user* should document such nonresponse or answer of unknown and evaluate it in light of the other information obtained in the *transaction screen process*, including, in particular, the site visit and the government records/historical sources inquiry. If the *user* decides no further inquiry is warranted after receiving no response, an answer of unknown, or an affirmative answer, the *user* must document the reasons for any such conclusion.

5.6.1 Upon obtaining an affirmative answer, an answer of unknown or no response, the *user* should first refer to the guide. The guide may provide sufficient explanation to allow a *user* to conclude that no further inquiry is appropriate with respect to the particular question.

5.6.2 If the guide to a particular question does not, in itself, permit a user to conclude that no further inquiry is appropriate, then the user should consider other information obtained from the *transaction screen process* relating to this question. For example, while on the site performing a *site visit*, a person may find a storage tank on the *property* and therefore answer Question 10 of the *transaction screen questionnaire* in the affirmative. However, during or subsequent to the owner/occupant inquiry, the owner may establish that substances now or historically contained in the tank (for example, water) are not likely to cause contamination.

5.6.3 If either the guide to the question or other information obtained during the *transaction screen process* does not permit a *user* to conclude no further inquiry is appropriate with respect to such question, then the user must determine, in the exercise of the *user's* reasonable business judgment, based upon the totality of unresolved affirmative answers or answers of unknown received during the *transaction screen process*, whether further inquiry may be limited to those specific issues identified as of concern.

5.7 *Presumption*--A presumption exists that further inquiry is necessary if an affirmative answer is given to a question or because the answer was unknown or no response was given. In rebutting this presumption, the *user* should evaluate information obtained from each component of the *transaction screen process* and consider whether sufficient information has been obtained to conclude that no further inquiry is necessary. The *user* must determine, in the exercise of the *user's* reasonable business judgment, the scope of such further inquiry.

5.8 *Further Inquiry*--Upon completing the *transaction screen questionnaire*, if the *user* concludes that further inquiry or action is needed (for example, consult with an environmental consultant, contractor, governmental authority, or perform additional governmental and/or historical records review), the *user* should proceed with such inquiry. (Note that if the *user* determines to proceed with a Phase I Environment Site Assessment, the *user* may apply the current Practice E 1527 or alternatively the provisions of EPA's regulation "Standards and Practices for All Appropriate Inquiries," 40 C.F.R. Part 312.)

5.9 *Signature*--The user and the preparer of the *transaction screen questionnaire* must complete and sign the questionnaire as provided at the end of the questionnaire.

**6. Transaction Screen Questionnaire**

6.1 *Persons to Be Questioned*-The following questions should be asked of (1) the current owner of the *property*, (2) any major occupant of the *property* or, if the *property* does not have any *major occupants*, at least 10 % of the occupants of the *property*, and (3) in addition to the current owner and the occupants identified in (2), any *occupant* likely to be using, treating, generating, storing, or disposing of *hazardous substances* or *petroleum products* on or from the *property*. A major occupant is any *occupant* using at least 40 % of the leasable area of the *property* or any anchor tenant when the *property* is a

shopping center. In a multifamily *property* containing both residential and commercial uses, the *preparer* does not need to ask questions of the residential *occupants*. The *preparer* should ask each person to answer all questions to the best of the respondent's *actual knowledge* and in good faith. When completing the *site visit* column, the *preparer* should be sure to observe the *property* and any buildings and other structures on the *property*. The guide to this *transaction screen questionnaire* (see Sections 7-10) provides further details on the appropriate use of this questionnaire. (See Note 2.)  
NOTE 2-Unk = "unknown" or "no response."

Description of Site Address:

Vacant / Undeveloped property

APN's 314-170-020, 314-180-023 and 314-180-024

Question	Owner			USER Occupants (if applicable)			Observed During Site Visit		If yes, provide description
	Yes	No	Unk	Yes	No	Unk	Yes	No	
1a. Is the property used for an industrial use?	<input type="radio"/>	<input checked="" type="radio"/>	<input type="radio"/>	<input type="radio"/>	<input checked="" type="radio"/>	<input type="radio"/>	<input type="radio"/>	<input checked="" type="radio"/>	
1b. Is any adjoining property used for an industrial use?	<input type="radio"/>	<input checked="" type="radio"/>	<input type="radio"/>	<input type="radio"/>	<input type="radio"/>	<input checked="" type="radio"/>	<input type="radio"/>	<input checked="" type="radio"/>	
2a. Did you observe evidence or do you have any prior knowledge that the property has been used for an industrial use in the past?	<input type="radio"/>	<input checked="" type="radio"/>	<input type="radio"/>	<input type="radio"/>	<input checked="" type="radio"/>	<input type="radio"/>	<input type="radio"/>	<input checked="" type="radio"/>	
2b. Did you observe evidence or do you have any prior knowledge that any adjoining property has been used for an industrial use in the past?	<input type="radio"/>	<input checked="" type="radio"/>	<input type="radio"/>	<input type="radio"/>	<input checked="" type="radio"/>	<input type="radio"/>	<input type="radio"/>	<input checked="" type="radio"/>	
3a. Is the property used as a gasoline station, motor repair facility, commercial printing facility, dry cleaners, photo developing laboratory, junkyard or landfill, or as a waste treatment, storage, disposal, processing, or recycling facility (if applicable, identify which)?	<input type="radio"/>	<input checked="" type="radio"/>	<input type="radio"/>	<input type="radio"/>	<input checked="" type="radio"/>	<input type="radio"/>	<input type="radio"/>	<input checked="" type="radio"/>	
3b. Is any adjoining property used as a gasoline station, motor repair facility, commercial printing facility, dry cleaners, photo developing laboratory, junkyard or landfill, or as a waste treatment, storage, disposal, processing, or recycling facility (if applicable, identify which)?	<input type="radio"/>	<input checked="" type="radio"/>	<input type="radio"/>	<input type="radio"/>	<input checked="" type="radio"/>	<input type="radio"/>	<input type="radio"/>	<input checked="" type="radio"/>	
4a. Did you observe evidence or do you have any prior knowledge that the property has been used as a gasoline station, motor repair facility, commercial printing facility, dry cleaners, photo developing laboratory, junkyard or landfill, or as a waste treatment, storage, disposal, processing, or recycling facility (if applicable, identify which)?	<input type="radio"/>	<input checked="" type="radio"/>	<input type="radio"/>	<input type="radio"/>	<input checked="" type="radio"/>	<input type="radio"/>	<input type="radio"/>	<input checked="" type="radio"/>	
4b. Did you observe evidence or do you have any prior knowledge that any adjoining property has been used as a gasoline station, motor repair facility, commercial printing facility, dry cleaners, photo developing laboratory, junkyard or landfill, or as a waste treatment, storage, disposal, processing, or recycling facility (if applicable, identify which)?	<input type="radio"/>	<input checked="" type="radio"/>	<input type="radio"/>	<input type="radio"/>	<input checked="" type="radio"/>	<input type="radio"/>	<input type="radio"/>	<input checked="" type="radio"/>	
5a. Are there currently any damaged or discarded automotive or industrial batteries, pesticides, paints, or other chemicals in individual containers of >5 gal (19 L) in volume or 50 gal (190 L) in the aggregate, stored on or used at the property or at the facility?	<input type="radio"/>	<input checked="" type="radio"/>	<input type="radio"/>	<input type="radio"/>	<input checked="" type="radio"/>	<input type="radio"/>	<input type="radio"/>	<input checked="" type="radio"/>	
5b. Did you observe evidence or do you have any prior knowledge that there have been previously any damaged or discarded automotive or industrial batteries, or pesticides, paints, or other chemicals in individual containers of >5 gal (19 L) in volume or 50 gal (190 L) in the aggregate, stored on or used at the property or at the facility?	<input type="radio"/>	<input checked="" type="radio"/>	<input type="radio"/>	<input type="radio"/>	<input checked="" type="radio"/>	<input type="radio"/>	<input type="radio"/>	<input checked="" type="radio"/>	
6a. Are there currently any industrial drums (typically 55 gal (208 L)) or sacks of chemicals located on the property or at the facility?	<input type="radio"/>	<input checked="" type="radio"/>	<input type="radio"/>	<input type="radio"/>	<input checked="" type="radio"/>	<input type="radio"/>	<input type="radio"/>	<input checked="" type="radio"/>	
6b. Did you observe evidence or do you have any prior knowledge that there have been previously any industrial drums (typically 55 gal (208 L)) or sacks of chemicals located on the property or at the facility?	<input type="radio"/>	<input checked="" type="radio"/>	<input type="radio"/>	<input type="radio"/>	<input checked="" type="radio"/>	<input type="radio"/>	<input type="radio"/>	<input checked="" type="radio"/>	
7a. Did you observe evidence or do you have any prior knowledge that fill dirt has been brought onto the property that originated from a contaminated site?	<input type="radio"/>	<input checked="" type="radio"/>	<input type="radio"/>	<input type="radio"/>	<input checked="" type="radio"/>	<input type="radio"/>	<input type="radio"/>	<input checked="" type="radio"/>	

\* Unk = "unknown" or "no response"

Copyright © 2006 ASTM INTERNATIONAL, West Conshohocken, PA

This document is an excerpt of E 1528-06, Standard Practice for Environmental Site Assessments: Transaction Screen Process, which is under the jurisdiction of ASTM Committee E50 on Environmental Assessments and is the indirect responsibility of Subcommittee E50.02 on Commercial Real Estate Transactions. This questionnaire represents only Sections 5 and 6 of Practice E 1528-06 and should not be construed as being the complete standard. It is necessary to refer to the full standard prior to using this questionnaire. For the complete standard, or to order additional copies of this questionnaire, contact ASTM Customer Service at (610) 832-9585.

Question	Owner	Occupants (if applicable)	Observed During Site Visit	If yes, provide description
7b. Did you observe evidence or do you have any prior knowledge that fill dirt has been brought onto the property that is of an unknown origin?	Yes <input type="radio"/> No <input checked="" type="radio"/> Unk <input type="radio"/>	Yes <input type="radio"/> No <input checked="" type="radio"/> Unk <input type="radio"/>	Yes <input type="radio"/> No <input checked="" type="radio"/>	
8a. Are there currently any pits, ponds, or lagoons located on the property in connection with waste treatment or waste disposal?	Yes <input type="radio"/> No <input checked="" type="radio"/> Unk <input type="radio"/>	Yes <input type="radio"/> No <input checked="" type="radio"/> Unk <input type="radio"/>	Yes <input type="radio"/> No <input checked="" type="radio"/>	
8b. Did you observe evidence or do you have any prior knowledge that there have been previously, any pits, ponds, or lagoons located on the property in connection with waste treatment or waste disposal?	Yes <input type="radio"/> No <input checked="" type="radio"/> Unk <input type="radio"/>	Yes <input type="radio"/> No <input checked="" type="radio"/> Unk <input type="radio"/>	Yes <input type="radio"/> No <input checked="" type="radio"/>	
9a. Is there currently any stained soil on the property?	Yes <input type="radio"/> No <input checked="" type="radio"/> Unk <input type="radio"/>	Yes <input type="radio"/> No <input checked="" type="radio"/> Unk <input type="radio"/>	Yes <input type="radio"/> No <input checked="" type="radio"/>	
9b. Did you observe evidence or do you have any prior knowledge that there has been previously, any stained soil on the property?	Yes <input type="radio"/> No <input checked="" type="radio"/> Unk <input type="radio"/>	Yes <input type="radio"/> No <input checked="" type="radio"/> Unk <input type="radio"/>	Yes <input type="radio"/> No <input checked="" type="radio"/>	
10a. Are there currently any registered or unregistered storage tanks (above or underground) located on the property?	Yes <input type="radio"/> No <input checked="" type="radio"/> Unk <input type="radio"/>	Yes <input type="radio"/> No <input checked="" type="radio"/> Unk <input type="radio"/>	Yes <input type="radio"/> No <input checked="" type="radio"/>	
10b. Did you observe evidence or do you have any prior knowledge that there have been previously, any registered or unregistered storage tanks (above or underground) located on the property?	Yes <input type="radio"/> No <input checked="" type="radio"/> Unk <input type="radio"/>	Yes <input type="radio"/> No <input checked="" type="radio"/> Unk <input type="radio"/>	Yes <input type="radio"/> No <input checked="" type="radio"/>	
11a. Are there currently any vent pipes, fill pipes, or access ways indicating a fill pipe protruding from the ground on the property or adjacent to any structure located on the property?	Yes <input type="radio"/> No <input checked="" type="radio"/> Unk <input type="radio"/>	Yes <input type="radio"/> No <input checked="" type="radio"/> Unk <input type="radio"/>	Yes <input type="radio"/> No <input checked="" type="radio"/>	
11b. Did you observe evidence or do you have any prior knowledge that there have been previously, any vent pipes, fill pipes, or access ways indicating a fill pipe protruding from the ground on the property or adjacent to any structure located on the property?	Yes <input type="radio"/> No <input checked="" type="radio"/> Unk <input type="radio"/>	Yes <input type="radio"/> No <input checked="" type="radio"/> Unk <input type="radio"/>	Yes <input type="radio"/> No <input checked="" type="radio"/>	
12a. Is there currently evidence of leaks, spills or staining by substances other than water, or foul odors, associated with any flooring, drains, walls, ceilings, or exposed grounds on the property?	Yes <input type="radio"/> No <input checked="" type="radio"/> Unk <input type="radio"/>	Yes <input type="radio"/> No <input checked="" type="radio"/> Unk <input type="radio"/>	Yes <input type="radio"/> No <input checked="" type="radio"/>	
12b. Did you observe evidence or do you have any prior knowledge that there have been previously any leaks, spills, or staining by substances other than water, or foul odors, associated with any flooring drains, walls, ceilings or exposed grounds on the property?	Yes <input type="radio"/> No <input checked="" type="radio"/> Unk <input type="radio"/>	Yes <input type="radio"/> No <input checked="" type="radio"/> Unk <input type="radio"/>	Yes <input type="radio"/> No <input checked="" type="radio"/>	
13a. If the property is served by a private well or non-public water system, is there evidence or do you have prior knowledge that contaminants have been identified in the well or system that exceed guidelines applicable to the water system?	Yes <input type="radio"/> No <input checked="" type="radio"/> Unk <input type="radio"/>	Yes <input type="radio"/> No <input checked="" type="radio"/> Unk <input type="radio"/>	Yes <input type="radio"/> No <input checked="" type="radio"/>	
13b. If the property is served by a private well or non-public water system, is there evidence or do you have prior knowledge that the well has been designated as contaminated by any government environment health agency?	Yes <input checked="" type="radio"/> No <input type="radio"/> Unk <input type="radio"/>	Yes <input checked="" type="radio"/> No <input type="radio"/> Unk <input type="radio"/>	Yes <input checked="" type="radio"/> No <input type="radio"/>	
14. Does the owner or occupant of the property have any knowledge of environmental liens or governmental notification relating to past or recurrent violations of environmental laws with respect to the property or any facility located on the property?	Yes <input type="radio"/> No <input checked="" type="radio"/> Unk <input type="radio"/>	Yes <input type="radio"/> No <input checked="" type="radio"/> Unk <input type="radio"/>	Yes <input type="radio"/> No <input checked="" type="radio"/>	
15a. Has the owner or occupant of the property been informed of the past existence of hazardous substances or petroleum products with respect to the property or any facility located on the property?	Yes <input type="radio"/> No <input checked="" type="radio"/> Unk <input type="radio"/>	Yes <input type="radio"/> No <input checked="" type="radio"/> Unk <input type="radio"/>	Yes <input type="radio"/> No <input checked="" type="radio"/>	
15b. Has the owner or occupant of the property been informed of the current existence of hazardous substances or petroleum products with respect to the property or any facility located on the property?	Yes <input type="radio"/> No <input checked="" type="radio"/> Unk <input type="radio"/>	Yes <input type="radio"/> No <input checked="" type="radio"/> Unk <input type="radio"/>	Yes <input type="radio"/> No <input checked="" type="radio"/>	
15c. Has the owner or occupant of the property been informed of the past existence of environmental violations with respect to the property or any facility located on the property?	Yes <input type="radio"/> No <input checked="" type="radio"/> Unk <input type="radio"/>	Yes <input type="radio"/> No <input checked="" type="radio"/> Unk <input type="radio"/>	Yes <input type="radio"/> No <input checked="" type="radio"/>	
15d. Has the owner or occupant of the property been informed of the current existence of environmental violations with respect to the property or any facility located on the property?	Yes <input type="radio"/> No <input checked="" type="radio"/> Unk <input type="radio"/>	Yes <input type="radio"/> No <input checked="" type="radio"/> Unk <input type="radio"/>	Yes <input type="radio"/> No <input checked="" type="radio"/>	

Question	Owner	Occupants (if applicable)	Observed During Site Visit	If yes, provide description
16. Does the owner or occupant of the property have any knowledge of any environmental site assessment of the property or facility that indicated the presence of hazardous substances or petroleum products on, or contamination of, the property or recommended further assessment of the property?	Yes <input type="radio"/> No <input checked="" type="radio"/> Unk <input type="radio"/>	Yes <input type="radio"/> No <input checked="" type="radio"/> Unk <input type="radio"/>		
17. Does the owner or occupant of the property know of any past, threatened, or pending lawsuits or administrative proceedings concerning a release or threatened release of any hazardous substance or petroleum products involving the property by any owner or occupant of the property?	Yes <input type="radio"/> No <input checked="" type="radio"/> Unk <input type="radio"/>	Yes <input type="radio"/> No <input checked="" type="radio"/> Unk <input type="radio"/>		
18a. Does the property discharge waste-water (not including sanitary waste or storm water) onto or adjacent to the property and/or into a storm water system?	Yes <input type="radio"/> No <input checked="" type="radio"/> Unk <input type="radio"/>	Yes <input type="radio"/> No <input checked="" type="radio"/> Unk <input type="radio"/>	Yes <input type="radio"/> No <input type="radio"/>	
18b. Does the property discharge waste water (not including sanitary waste or storm water) onto or adjacent to the property and/or into a sanitary sewer system?	Yes <input type="radio"/> No <input checked="" type="radio"/> Unk <input type="radio"/>	Yes <input type="radio"/> No <input checked="" type="radio"/> Unk <input type="radio"/>	Yes <input type="radio"/> No <input type="radio"/>	
19. Did you observe evidence or do you have any prior knowledge that any hazardous substances or petroleum products, unidentified waste materials, tires, automotive or industrial batteries, or any other waste materials have been dumped above grade, buried and/or burned on the property?	Yes <input type="radio"/> No <input checked="" type="radio"/> Unk <input type="radio"/>	Yes <input type="radio"/> No <input checked="" type="radio"/> Unk <input type="radio"/>	Yes <input type="radio"/> No <input type="radio"/>	
20. Is there a transformer, capacitor, or any hydraulic equipment for which there are any records indicating the presence of PCBs?	Yes <input type="radio"/> No <input checked="" type="radio"/> Unk <input type="radio"/>	Yes <input type="radio"/> No <input checked="" type="radio"/> Unk <input type="radio"/>	Yes <input type="radio"/> No <input type="radio"/>	

### Government Records/Historical Sources Inquiry

(See guide, Section 10)

21. Do any of the following federal, state, or tribal government record systems list the property or any property within the search distance noted below (where available):	Approximate Minimum Search Distance, miles (kilometres)	Yes <input type="radio"/>	No <input checked="" type="radio"/>	
Federal NPL site	1.0	Yes <input type="radio"/>	No <input checked="" type="radio"/>	
Federal Delisted NPL site	0.5	Yes <input type="radio"/>	No <input checked="" type="radio"/>	
Federal CERCLIS	0.5	Yes <input type="radio"/>	No <input checked="" type="radio"/>	
Federal CERCLIS NFRAP site	0.5	Yes <input type="radio"/>	No <input checked="" type="radio"/>	
Federal RCRA CORRACTS facilities	1.0	Yes <input type="radio"/>	No <input checked="" type="radio"/>	
Federal RCRA non-CORRACTS TSD	0.5	Yes <input type="radio"/>	No <input checked="" type="radio"/>	
Federal RCRA generators	property and adjoining properties	Yes <input type="radio"/>	No <input checked="" type="radio"/>	
Federal institutional control/engineering control registries	property only			
Federal ERNS	property only	Yes <input type="radio"/>	No <input checked="" type="radio"/>	
State and tribal lists of hazardous waste sites identified for investigation or remediation:				
State-and tribal-equivalent NPL	1.0	Yes <input type="radio"/>	No <input checked="" type="radio"/>	
State-and tribal-equivalent	0.5	Yes <input type="radio"/>	No <input checked="" type="radio"/>	
State-and tribal-landfill and/or solid waste disposal site lists	0.5	Yes <input type="radio"/>	No <input checked="" type="radio"/>	
State-and tribal-leaking storage tank lists	0.5	Yes <input type="radio"/>	No <input checked="" type="radio"/>	
State and tribal registered storage tank lists	property and adjoining properties	Yes <input type="radio"/>	No <input checked="" type="radio"/>	
State and tribal institutional control/engineering control registries	property only	Yes <input type="radio"/>	No <input checked="" type="radio"/>	
State and tribal voluntary cleanup sites	0.5	Yes <input type="radio"/>	No <input checked="" type="radio"/>	
State and tribal Brownfield sites	0.5	Yes <input type="radio"/>	No <input checked="" type="radio"/>	
22. Based upon a review of fire insurance maps (10.2.3) or local street directories (10.2.3), all as specified in the guide, are any buildings or other improvements on the property or on an adjoining property identified as having been used for an industrial use or uses likely to lead to contamination of the property?		Yes <input type="radio"/>	No <input checked="" type="radio"/>	Unavailable <input type="radio"/>

Result CLEAR

**The Owner questionnaire answers were provided was completed by:**

Name Mike Naggar  
Title Developer  
Firm Mike Naggar and Associates  
Address 445 South D Street  
Perris, California 92570  
Phone Number 951-657-4281  
Date \_\_\_\_\_  
Role (s) at the site \_\_\_\_\_  
Number of years at the site \_\_\_\_\_  
Relationship to use (e.g. principal, employee, agent, consultant) \_\_\_\_\_

**The Occupant questionnaire answers were provided by:**

Name NA unoccupied  
Title \_\_\_\_\_  
Firm \_\_\_\_\_  
Address \_\_\_\_\_  
Phone Number \_\_\_\_\_  
Date \_\_\_\_\_  
Role (s) at the site \_\_\_\_\_  
Number of years at the site \_\_\_\_\_  
Relationship to use (e.g. principal, employee, agent, consultant) \_\_\_\_\_

**The Site Visit questionnaire was completed by:**

Name Tim Doyle  
Title Geologist  
Firm ESGS  
Address 42184 Remington Avenue  
Temecula, California  
Phone Number 951-461-4028  
Date 7/20/23  
Role (s) at the site Assessor  
Number of years at the site NA  
Relationship to use (e.g. principal, employee, agent, consultant) \_\_\_\_\_

*It is the user's responsibility to draw conclusions regarding affirmative or unknown answers.*

**The Government Records and Historical Sources Inquiry questionnaire was completed by:**

Name Tim Doyle  
Title Geologist  
Firm ESGS  
Address 42184 Remington Avenue  
Temecula, California  
Phone Number 951-461-4028  
Date 7/25/2023  
Role (s) at the site Assessor  
Number of years at the site NA  
Relationship to use (e.g. principal, employee, agent, consultant) \_\_\_\_\_

**User's relationship to the site (for example, owner, prospective purchaser, lender, etc.)**

If the preparer (s) is different from the user, complete the following:

Name of User \_\_\_\_\_  
User's Address \_\_\_\_\_  
User's Phone Number \_\_\_\_\_

Copies of the completed questionnaires have been filed at:

\_\_\_\_\_  
\_\_\_\_\_  
\_\_\_\_\_

Copies of the completed questionnaires have been mailed or delivered to:

\_\_\_\_\_  
\_\_\_\_\_  
\_\_\_\_\_

**Preparer represents that to the best of the preparer's knowledge the above statements and facts are true and correct and to the best of the preparer's actual knowledge no material facts have been suppressed or misstated.**

Signature: Tim Doyle  
Date: 7/25/2023  
Signature: \_\_\_\_\_  
Date: \_\_\_\_\_  
Signature: \_\_\_\_\_  
Date: \_\_\_\_\_

To order additional copies of this questionnaire,  
contact ASTM International, Customer Service.

phone: (610) 832-9585

fax: (610) 9555

e-mail: [service@astm.org](mailto:service@astm.org)



100 Barr Harbor Drive  
PO Box C700  
West Conshohocken, PA 19428-2959

