

Phase I Environmental Site Assessment

APNs 302-090-021 & 302-090-022

Harley Knox Boulevard at N. Perris Boulevard

City of Perris, Riverside County, California 92571

Prepared for:

Joe McKay, Principal
JM Realty Group
3535 Inland Empire Blvd
Ontario, CA 91764

Prepared by:

Environmental & Regulatory Specialists, Inc.
223 62nd Street
Newport Beach, CA 92663
Contact: Dave Tanner 949-646-8958



June 4, 2021

TABLE OF CONTENTS

1.0 - Executive Summary.....1
2.0 - Introduction3
3.0 - Site Description4
4.0 - User Provided Information21
5.0 - Records Review22
6.0 - Site Reconnaissance37
7.0 - Interviews38
8.0 - Findings40
9.0 - Opinion40
10.0 - Conclusions40
11.0 - Deviations40
12.0 - Data Gaps41
13.0 - Additional Issues41
14.0 - Signature of Environmental Professional41
15.0 - Qualifications of Environmental Professionals42
Appendices.....43

- I - EDR Radius Map with GeoCheck, dated May 19, 2021
- II - EDR Sanborn Map Report, dated May 19, 2021
- III - EDR City Directory Image Report, dated May 25, 2021
- IV - EDR Aerial Photo Decade Package, dated May 19, 2021
- V - EDR Historical Topographic Map Report, dated May 19, 2021
- VI - EDR Vapor Encroachment Screen, dated June 4, 2021

LIST OF FIGURES

Figure 1 - Assessor Map (online).....5
Figure 2 - Regional Maps6
Figure 3 - Vicinity Maps.....7
Figure 4 - USGS Topographic Map (2012)8
Figure 5 - Satellite Photographs.....9
Figure 6 - Photo Location Map.....10
Figure 7 - Site Photos 1 & 211
Figure 8 - Site Photos 3 & 412
Figure 9 - Site Photos 5 & 613
Figure 10 - Site Photos 7 & 814
Figure 11 - Site Photos 9 & 1015
Figure 12 - Site Photos 11 & 1216
Figure 13 - Site Photos 13 & 1417
Figure 14 - Site Photos 15 & 1618
Figure 15 - Site Photos 17 & 1819
Figure 16 - Site Photo 1920
Figure 17 - Radius Map23
Figure 18 - Radius Map, Finer Scale24
Figure 19 - GeoTracker Map28
Figure 20 - Physical Settings Source Map.....32
Figure 21 - Surrounding Topography: Elevation Profiles33
Figure 22 - Vapor Source Location Map35
Figure 23 - Vapor App Secondary Map.....36

1.0 - EXECUTIVE SUMMARY

This Phase I Environmental Site Assessment (ESA) has been requested as part of the due diligence investigation for a potential real estate transaction or development of the Subject Property and was prepared in accord with generally accepted industry standards and ASTM Standard E-1527-13.

A Phase I ESA identifies, to the extent feasible, Recognized Environmental Conditions in connection with the Subject Property, via records review, site reconnaissance, interviews and through evaluation and report preparation. The scope of this inquiry is to perform the research and reporting tasks appropriate to support the user's ability to qualify for the innocent landowner defense under CERCLA. No subsurface site investigation was performed or is implied.

No existing Recognized Environmental Conditions were identified on the Subject Property. However, we were made aware the Department of the Air Force is exploring the possibility of groundwater contamination having migrated south from the former March Air Force Base.

Legal Description and Location

APNs 302-090-021 and 302-090-022 sit along the south side of Harley Knox Blvd west of North Perris Blvd in the City of Perris, Riverside County, California.

Site Description

The 7.62-acre, rectangular Subject Property is undeveloped, disturbed open space (having been disced). Underground and above ground infrastructure was observed adjacent to Harley Knox Road (a fire hydrant and water district infrastructure). The property is covered with low vegetation consisting of indigenous grasses. There are no other improvements on the Site.

Records Search

Environmental Data Resources, Inc. (EDR) searched available environmental records to locate properties reported as possibly having Recognized Environmental Conditions that might impact the Subject Property. The California WQCB GeoTracker website was also searched. Upon examination, none of the reports found raised an environmental concern on or under the Subject Property. However, it is possible that groundwater contamination from the former March Air Force Base could have migrated in low concentrations to under the Subject Property or may arrive in the future.

Historical Aerial Photographs

The 1938 aerial photo shows the area as plowed agricultural land. This use has gradually been replaced with commercial/industrial/warehouse uses.

Other Sources

Historic topographic maps, phone directories and other sources are consistent with the history gleaned from aerial photos, records searches and the site visit.

Site Reconnaissance

David Tanner performed a Site Reconnaissance on March 9, 2021. No evidence of Recognized Environmental Conditions was observed during the Site Visit.

Interviews

None of the persons interviewed had knowledge of hazardous materials or Recognized Environmental Conditions having existed on the Subject Property.

Vapor Encroachment

No nearby sites appear likely to contribute a vapor encroachment concern.

Findings, Opinion, Conclusion

We have performed a Phase I ESA in conformance with the scope and limitations of ASTM E-1527-13 for the Subject Property. Based on records searches, interviews, aerial photos and Site Reconnaissance, this assessment revealed no evidence of Recognized Environmental Conditions on the Subject Property.

Data Gaps

Historic aerial photographs and other sources establish a consistent history of the evolution of the Subject Property from 1938 until the present. All data that was requested has been received. There are no “data gaps.”

Additional Issues

No soil testing, subsurface testing or radon testing was performed as part of this Phase I ESA.

2.0 - INTRODUCTION

2.1 - Objective

The purpose of this ESA is to identify, to the extent feasible, recognized environmental conditions in connection with the Property, via records review, Site Reconnaissance, interviews and through evaluation and report preparation.

2.2 - Scope of Services

The scope of this inquiry was to perform those research and reporting requirements that may support the user's ability to qualify for the innocent landowner defense under CERCLA. No subsurface site investigation was performed or is implied.

2.3 - Significant Assumptions

Significant among the assumptions are that the records accessed herein are sufficiently accurate to reasonably ascertain the current condition of the Property with respect to presence of hazardous substances. This inquiry is not exhaustive; that is, it does not identify, obtain or review every possible record that might exist with respect to a property. However, all reasonably ascertainable records were reviewed by the EDR report.

2.4 - Limitations and Exceptions

The conclusions and opinions developed herein were based in part on interviews, records and reports provided by others and on our professional judgment. Thus, the assessment contained herein is only valid as of the date of this report's investigations and may require an update to reflect additional sampling, testing or other information. No guarantee of the results of this study is made or implied. Our professional services were performed in accordance with the prevailing standard of care as practiced by other environmental professionals in this area of California. We make no other warranty, either expressed or implied.

2.5 - Special Terms and Conditions

No special terms or conditions were included in this Phase I ESA.

3.0 - SITE DESCRIPTION

3.1 - Legal Description and Location

The Subject Property includes two flat, rectangular parcels (APNs 302-090-021 & 302-090-022) totaling 7.62 acres located along the south side of Harley Knox Blvd west of North Perris Blvd in the City of Perris CA. A street address has not been assigned. Figure 1 shows the two APNs on the Assessor Map from the Riverside County Map My County website. Figures 2 and 3 show regional and vicinity maps. Figure 4 shows a USGS topographic map. Figure 5 shows satellite photos. Figure 6 shows a photo location map. Site Photos appear on Figures 7 to 16.

3.2 - Current Use of the Subject Property

The Property is undeveloped, disturbed open space (having been disced). Underground and above ground infrastructure was observed adjacent to Harley Knox Road (a fire hydrant and water district infrastructure). The property is covered with low vegetation consisting of indigenous grasses. There were no other improvements on the Site.

3.3 - Past Uses of the Subject Property

Starting with the 1938 aerial photo, the Subject Property had been disced agricultural with a farmhouse at the east end. The 1978 aerial shows the farmhouse and other structures removed. The Subject Property since then has remained as disturbed open space.

3.4 - Current Uses of Adjoining Properties

The Subject Property is bordered to the north by Harley Knox Blvd, a warehouse/distribution building and open space, to the east by North Perris Blvd and open space, to the south by a warehouse distribution building (existing and new expansion under construction) and to the west by undeveloped open space.

3.5 - Past Uses of Adjoining Properties

Starting with the 1938 aerial photo, the area was disced agriculture and rural residential that has recently been converted to commercial uses.

3.6 - Current or Past Uses in the Surrounding Area

Starting with the 1938 aerial photo, the surrounding area was disced agricultural and open space. Large commercial buildings have recently replaced these uses.

3.7 - Geologic, Hydrogeological, Hydrologic, and Topographic Conditions

The Subject Property is flat. Groundwater in the area flows toward the southeast.

Figure 1 - Assessor Map (online)

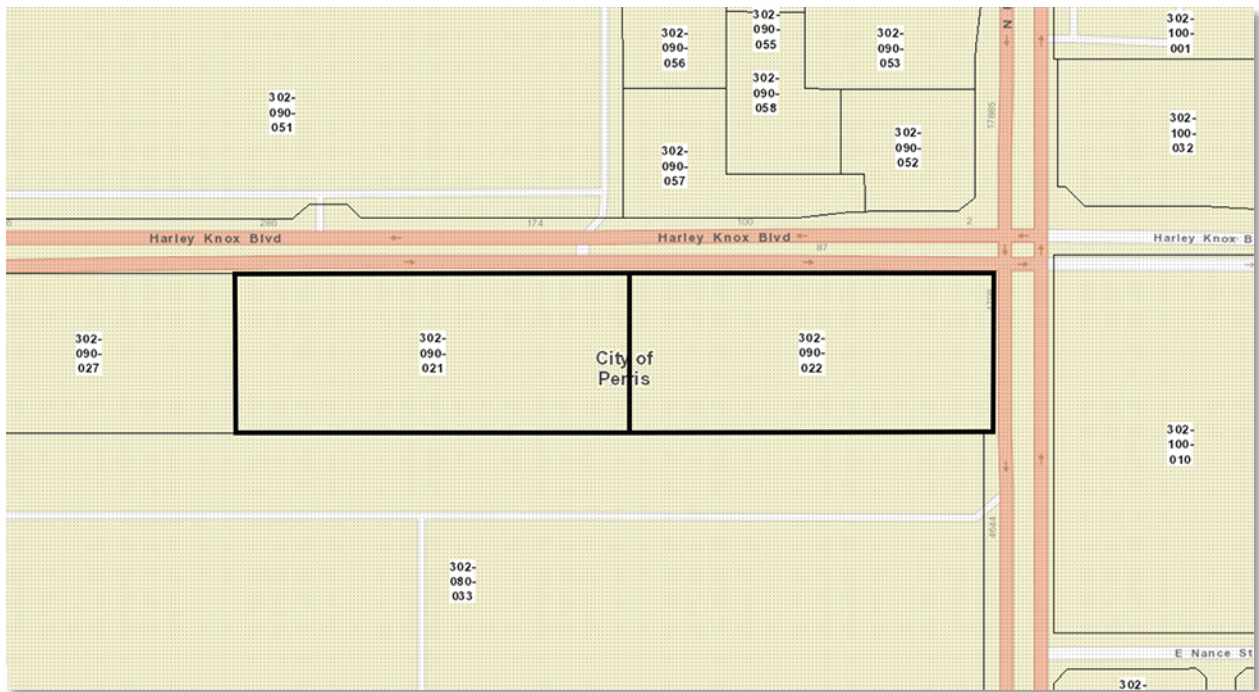
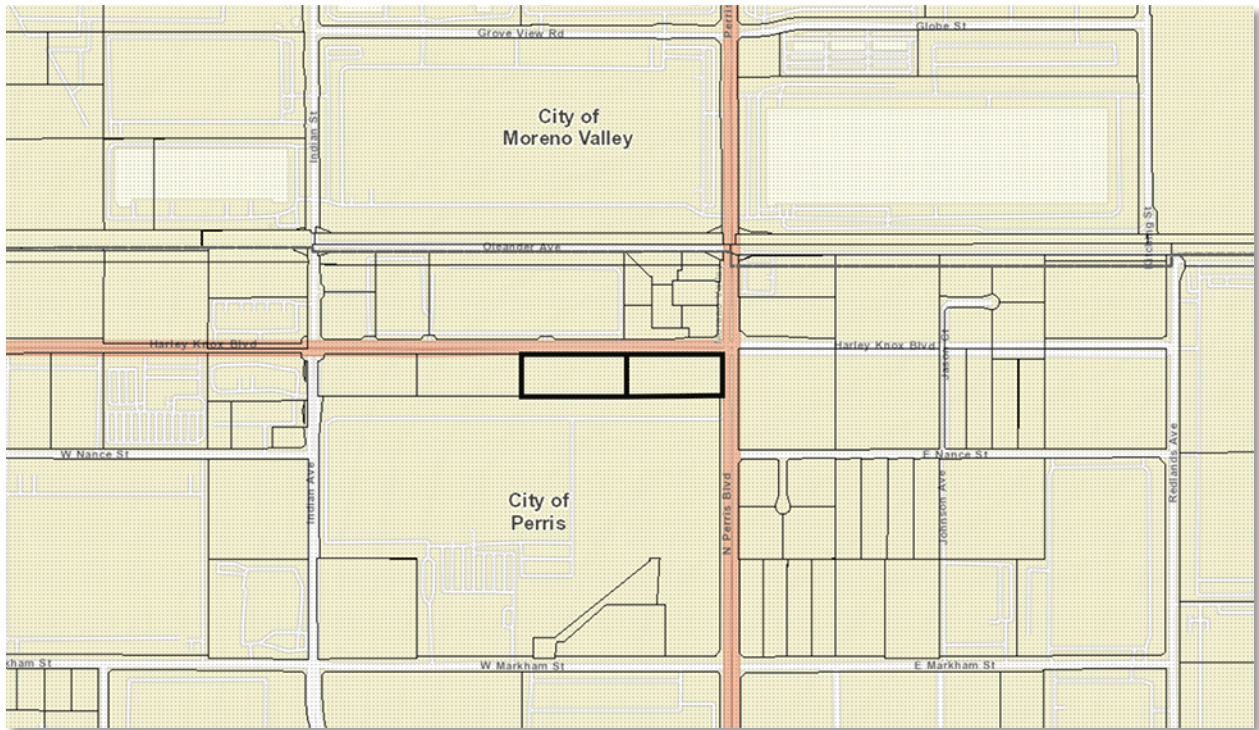


Figure 2 - Regional Maps

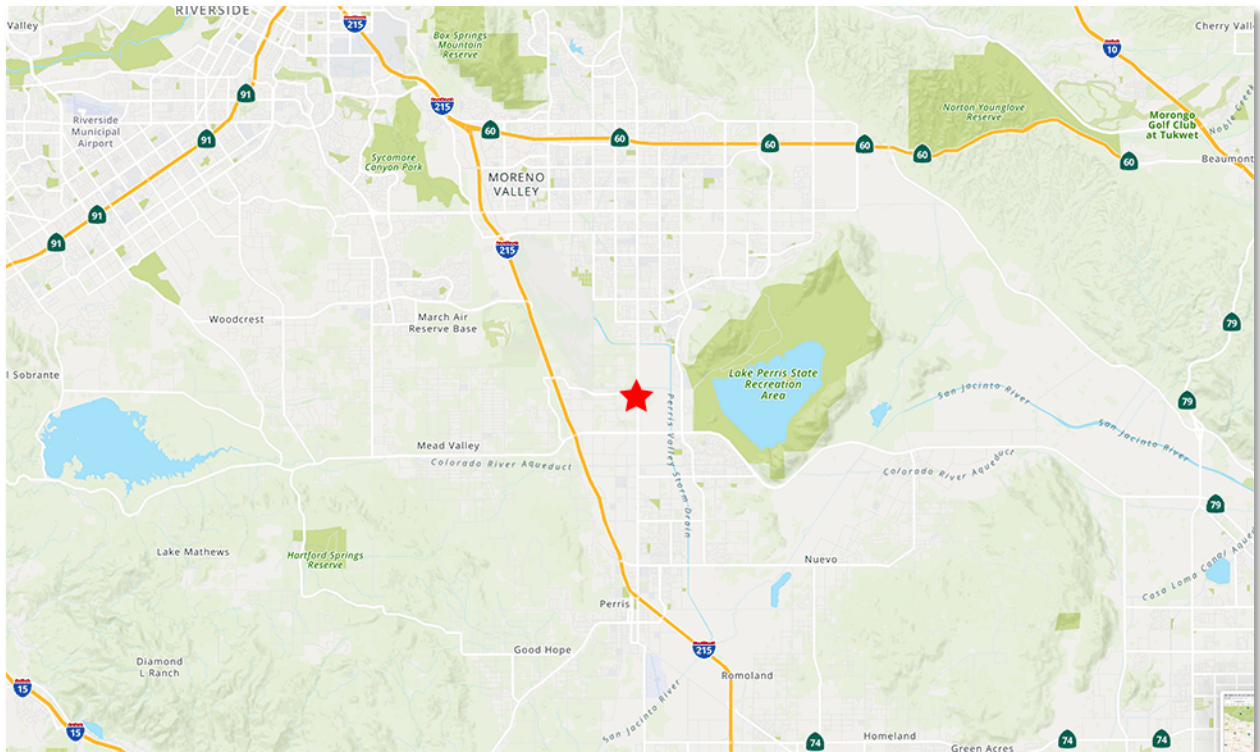
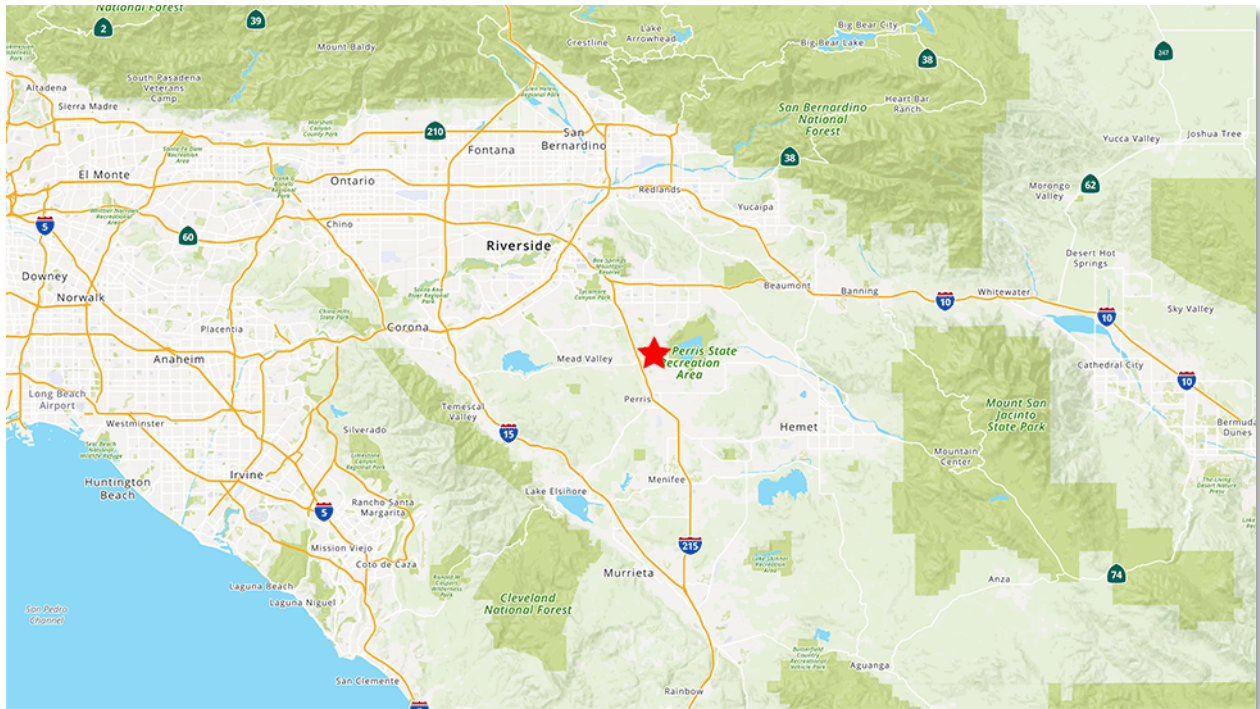


Figure 3 - Vicinity Maps

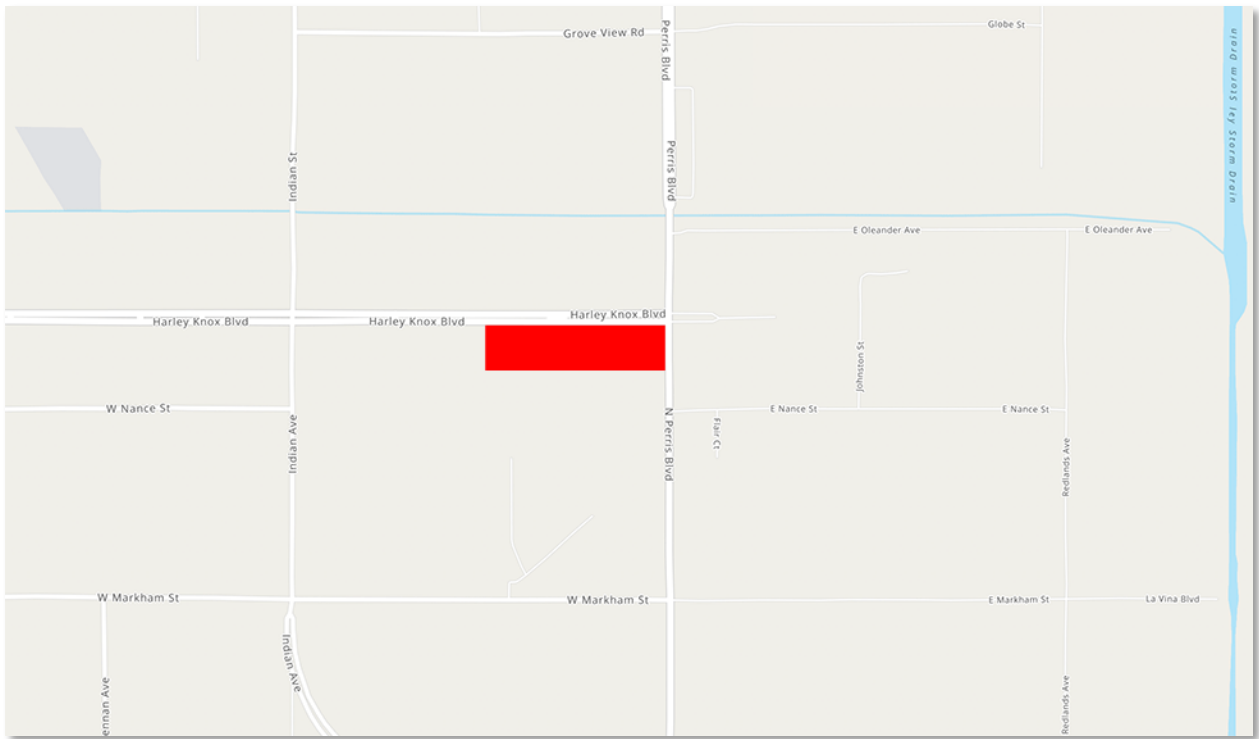
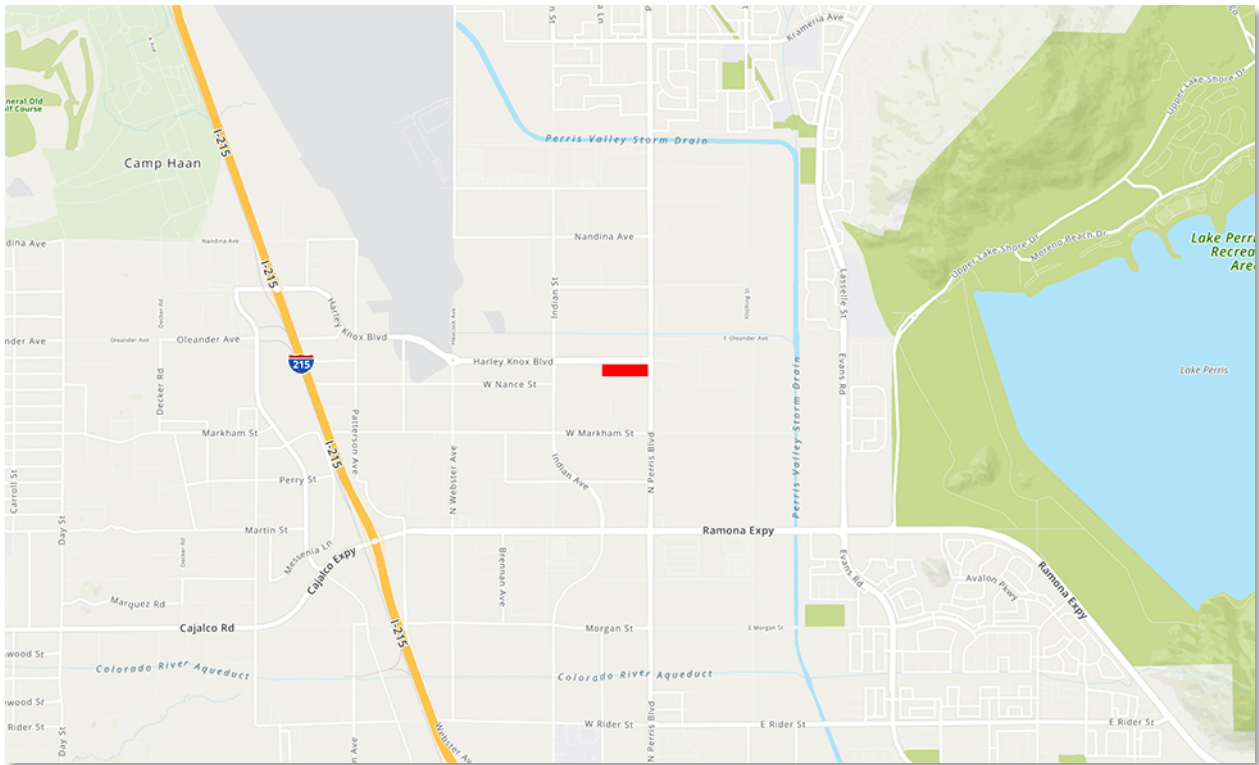
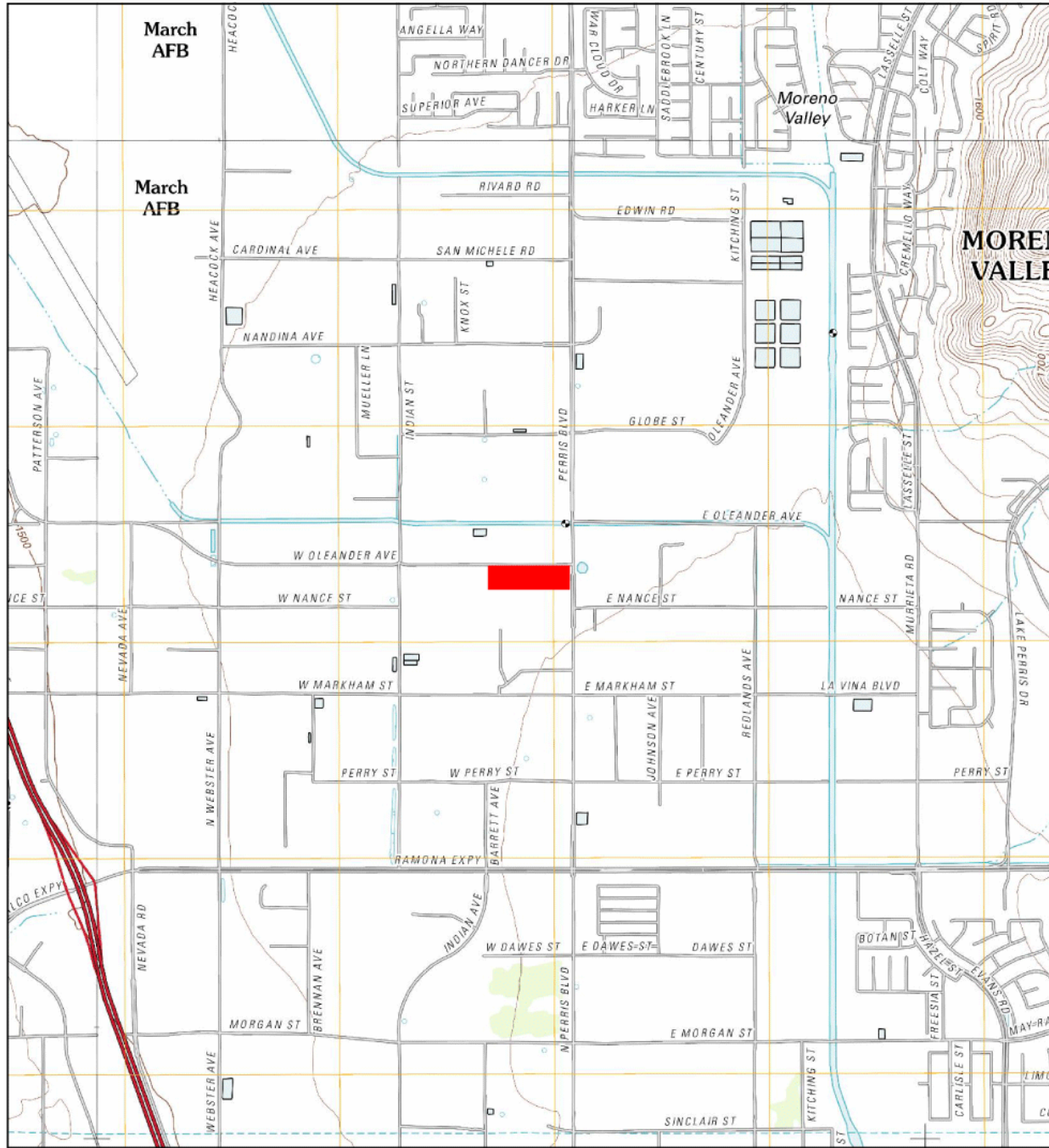
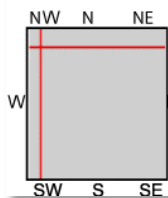
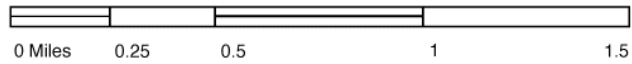


Figure 4 - USGS Topographic Map (2012)



This report includes information from the following map sheet(s).



- TP, Perris, 2012, 7.5-minute
- NE, Sunnymead, 2012, 7.5-minute
- SW, Steele Peak, 2012, 7.5-minute
- NW, Riverside East, 2012, 7.5-minute



Figure 5 - Satellite Photographs



Figure 6 - Photo Location Map



Figure 7 - Site Photos 1 & 2



Figure 8 - Site Photos 3 & 4



Figure 9 - Site Photos 5 & 6



Figure 10 - Site Photos 7 & 8



Figure 11 - Site Photos 9 & 10



Figure 12 - Site Photos 11 & 12



Figure 13 - Site Photos 13 & 14



Figure 14 - Site Photos 15 & 16



Figure 15 - Site Photos 17 & 18



Figure 16 - Site Photo 19



4.0 - USER PROVIDED INFORMATION

4.1 - Title Records

Fee title is held by JBL Investments, Inc., a California corporation, as to an undivided 50% interest and Dalmacio Ngoboc and Corazon Ngoboc, husband and wife as joint tenant and as to an undivided 50% interest as tenants in common. The owners contact address is JBL Inv Inc, PO Box 3668 Gaithersburg, MD.

Ms. Corinne Berge, Realty One Group Southwest of Temecula, is the listing broker and agent for the owners. Her address is 41463 Margarita Rd #100, Temecula, CA 92591. Ms. Berge completed an email questionnaire on behalf of herself and the owners on May 25, 2021. Further information from Ms. Berge appears in Section 7.0 of this report.

4.2 - Liens or Activity and Use Limitations

According to Ms. Berge, there are no Liens or Activity and Use Limitations due to environmental conditions on the Subject Property.

4.3 - Specialized Knowledge

Ms. Berge stated she had no specialized knowledge of recognized environmental conditions or concerns existing on the Subject Property.

4.4 - Valuation Reduction for Environmental Issues

According to Ms. Berge, there has been no valuation reduction for the Subject Property due to environmental issues and the value of the Subject Property is approximately the same as for comparable parcels in the general area.

4.5 - Owner, Occupant Information

There are no residents on the Subject Property. Owner information is given above.

4.6 - Reasons for Performing Phase I ESA

The reason for performing this Phase I ESA is to provide the user (property owner, buyer, lender or other concerned groups) with an assessment of the potential for recognized environmental conditions or hazardous materials to exist at or above de minimus quantities on the Subject Property.

5.0 - RECORDS REVIEW

5.1 - Objective

The purpose of the records review is to obtain and examine records that will help identify recognized environmental conditions in connection with the Subject Property.

5.2 - Standard Environmental Record Sources

Regulatory Agency Record Search

A computer search of regulatory agency databases was performed by Environmental Data Resources (EDR) to locate properties reported as hazardous material generators, known sites with above or below ground storage tanks, sites having leaking storage tanks, sites where hazardous material spills have occurred or for other criteria in accord with ASTM Standard Practices for Environmental Site Assessments, E-1527-13.

Regulatory records contain considerable information about various environmental concerns. In some instances, there may be no Recognized Environmental Condition or impairment regarding the Subject Property arising from these listings because A) the flagged sites are sufficiently distant from the Subject Property, B) the flagged sites are down-gradient from the Subject Property so groundwater contamination below these locations would be carried away from the Subject Property given the direction of groundwater flow, C) the concern has been remediated to “case closed” status as determined by relevant governmental review agencies indicating minimal remaining contamination or D) for other reasons. In this section, all reports discovered by the EDR search are reviewed.

Information such as depth and gradient of groundwater, direction and distance from the Subject Property and current status of the listed property are considered when determining potential environmental impacts to the Subject Property. The complete EDR database search document is reproduced as Appendix I for further review and interpretation. The 1-Mile and 1/4-Mile Radius Maps from the Subject Property boundary generated during the regulatory database search are shown as Figures 17 and 18.

Some potentially environmentally impacted locations identified by the database search are counted on more than one list. Some databases searched are indexes into other databases. This inflates the number of reports flagged. In addition, some listed properties appear under different names or ownerships or the addresses were specified differently making the searching software unable to determine that an entry was for an already found location. The same location is often listed multiple times for the same concern. Thus, the actual number of distinct physical locations with potentially environmentally impacted soils or groundwater is less than initially indicated. As the first step in this analysis, the reports are scanned to develop a list of unique locations. Specifically, we are concerned whether hazardous materials, present, in use or potentially spilled at these nearby sites might migrate onto or otherwise impact the use of the Subject Property.

Figure 17 - Radius Map

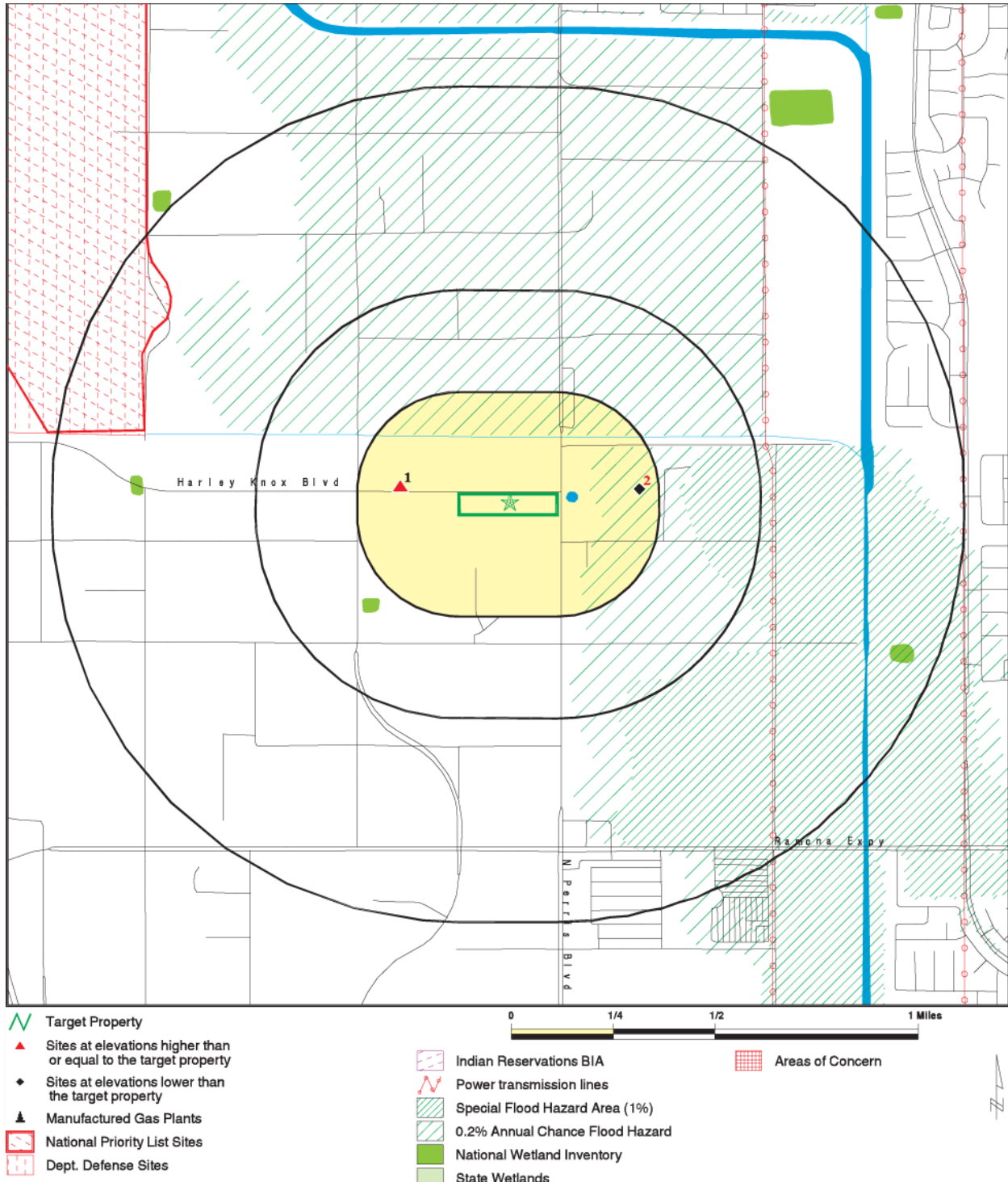
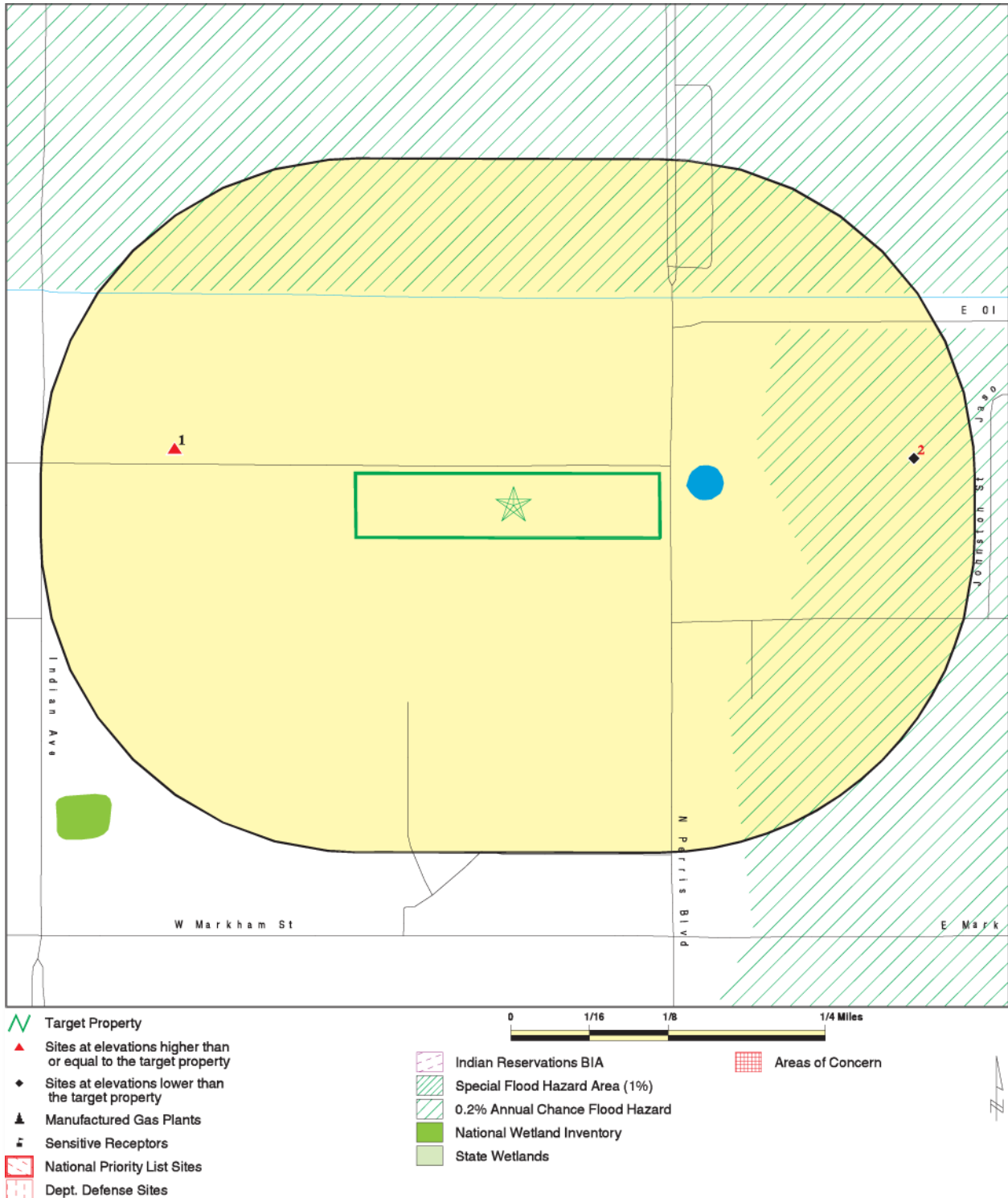


Figure 18 - Radius Map, Finer Scale



Subject Property Search Results

No reports were flagged by the EDR search for the current Subject Property

Surrounding Sites Search Results

The EDR search found six reports for nearby "sites" within the standard search distances. No "orphan" sites were identified. Orphan reports do not contain sufficient information to map the location and are not considered during this analysis. The six reports map to three unique addresses as shown in the table below.

Site Address	Map ID #	Databases where the site was flagged
March Air Force Base	Reg	DOD, NPL (Superfund), ROD, SEMS, RCRA-LQG, US ENG CONTROLS, US INST CONTROLS, PRP
420 Harley Knox Blvd	1	RCRA NonGen/NLR
21-100 Oleander Ave	2	Envirostor, SCH

Review of the Three Sites Identified

The appearance of a site in many of the databases searched by EDR is routine. For example, HAZNET lists deliveries of hazardous materials to registered collection and processing facilities. While a HAZNET listing indicates hazardous materials are used or produced at the given location, it also indicates the businesses at these sites dispose of these materials in a responsible manner, thus indicating this location is likely not a concern for the Subject Property. So, for these types of databases, only those reports for which a violation or enforcement action is indicated (and the site has not returned to compliance) are of concern. To reduce the amount of repetitive text, sites found in the following databases will be discussed further in this document only if an uncorrected violation or other concern has been indicated.

RCRA NONGEN/NLR, RCRA-LQG, RCRA-SQG - These are the Resource Conservation and Recovery Act designations for Non-Generators, Large Quantity Generators and Small Quantity Generators. Businesses registered and lawfully disposing of hazardous materials are not likely to be of concern.

HWTS, CERS HAZ Waste, CERS RCRA-SQG - These are the State of California equivalent of the Federal RCRA listings described above. Businesses properly registered and lawfully disposing of hazardous materials are not likely to be of concern. Without an indication of problems or violations, these reports are not likely to be of concern.

HAZNET - Lists deliveries of hazardous materials to registered collection and processing facilities. Absent violations, these reports are not of concern.

SWRCY, PROC - Registration for recycling facilities in California.

CHMIRS - Emergency Response Notification System - These are reports of accidental spills or releases of hazardous materials. Once reported, an emergency cleanup team is dispatched and cleanup is undertaken immediately. If cleanup cannot be quickly completed, a case would be opened in other databases that were also searched, thus these listings (by themselves without corresponding case files) are not of concern.

CIWQS - These are permits for water runoff required for construction and/or operation. Businesses complying with the permit terms are not of concern.

FINDS, ECHO, NAICS - Indicates the business has registered with the EPA as required. Absent violations, these listings are not of concern.

HIST UST, AST, CA FID UST, SWEEPS UST, UST, CERS Tanks, Riverside County UST - These databases indicate the presence of above or underground storage tanks. Absent a violation or leak (a LUST report), these listings do not raise a concern. In the past, leaks were common. Today, tanks are closely monitored to avoid leaks or spills.

EDR Hist Auto - This is a database maintained by EDR indicating that at some point in the past, the site was used for an automotive related purpose. Absent another indication of a problem or violation, these sites are not likely to be of concern.

SCH - The School Property Evaluation Program. A list of reports by DTSC regarding environmental inspections at K-12 schools.

NPDES - A listing of National Pollutant Discharge Elimination System permits, including stormwater. Absent an indication of a problem or violation, these sites are not likely to be of concern.

WDS - Waste Discharge System Sites having been issued waste discharge requirements. Absent an indication of a problem or violation, these sites are not likely to be of concern.

EMI - Emissions Inventory Data, Toxics and criteria pollutant emissions data collected by the ARB and local air pollution agencies. Absent an indication of a problem or violation, these sites are not likely to be of concern.

The EDR reports from the above databases by Map ID are summarized in the table below.

Map ID #	Status
1	non-generator, no violations found
2	no contamination found, no action required

The **420 Harley Knox Blvd** site (EDR map ID 1) is listed as a business not generating hazardous waste. This report does not raise an environmental concern for the Subject Property.

The **21-100 Oleander Ave** site (EDR map ID 2) report is for an environmental inspection of an elementary school in 2000. No contamination was detected. This report does not raise an environmental concern for the Subject Property.

This leaves one EDR site for further consideration: **the former March Air Force Base**. Before being reduced to a regional airport, March Air Force Base covered 12 square miles with the southeastern corner of the runway sitting roughly a mile northwest of the Subject Property. Substantial cleanup was necessary prior to returning the land to civilian uses. The topography in the area funnels groundwater flow from nearly the entire March AFB basin under the Subject Property as it drains southward. This Phase I ESA report has found no direct evidence for contamination of groundwater under the Subject Property. In addition, the area has low rainfall and is very flat indicating a slow rate of groundwater migration. However, the possibility remains that contamination from March AFB has, over its century long history, reached or in the future could reach the groundwater under the Subject Property, likely in low concentration. This possibility does raise a concern for the use of groundwater taken from under Subject Property.

GeoTracker Results

EDR searches the California Water Boards GeoTracker database. Figure 19 shows the Subject Property at the center of a 5,820-foot radius circle on the GeoTracker map, far enough to extend one mile from the boundary of the Subject Property and well beyond the required search distance for a Phase I ESA. Go to "GeoTracker.waterboards.ca.gov." Enter "33.856856, -117.228238," the coordinates for the approximate center of the Subject Property. In the legend, click "Choose More Sites" to search for reports in all categories. You can then click on the markers on the map to read the detailed case reports. GeoTracker found seven records for five unique addresses.

Three GeoTracker reports are for Permitted Underground Storage Tanks. Given no indication of leaks, these reports do not raise an environmental concern for the Subject Property.

GeoTracker also lists the school inspection (SCH) report flagged by EDR. Given the status "no further action required," this site does not raise an environmental concern for the Subject Property.

This leaves the three LUST (leaking underground storage tank) sites listed below requiring further examination. Note that all these sites are well beyond the required Phase I ESA search distances.

Site Address	GeoTracker ID	Case Type & Status
3995 N Perris Blvd	T0606505176	Lust Cleanup Site - Completed - Case Closed
3411 N Perris Blvd (ID D15)	T0606592251	Lust Cleanup Site - Completed - Case Closed
4039 N Perris Blvd	T0606524504	Lust Cleanup Site - Completed - Case Closed

Figure 19 - GeoTracker Map



SITE NAME	GLOBAL ID	FAC ID	SITE_TYPE	STATUS	ADDRESS
CIRCLE K STORES INC. SITE #2709429		FA0036723			3995 N PERRIS BLVD
FIRST FIDELITY THRIFT & LOAN	T0606500286		LUST CLEANUP SITE	COMPLETED - CASE CLOSED	17111 PERRIS BLVD
MEADE VALLEY ELEMENTARY SCHOOL ADDITION	33820011	33820011	SCHOOL	NO ACTION REQUIRED	21-100 OLEANDER AVENUE
MOBIL #18-BLN	T0606505176		LUST CLEANUP SITE	COMPLETED - CASE CLOSED	3995 N PERRIS BLVD.
SAFAR & SAFAR BROTHERS', INC					4040 N PERRIS BLVD
SHELL PERRIS #121222	T0606524504		LUST CLEANUP SITE	COMPLETED - CASE CLOSED	4039 N PERRIS BLVD
TESORO (SHELL) 68585 (WRR 6367)		FA0019645			4039 N PERRIS BLVD

The **First Fidelity Thrift & Loan** site (17111 Perris Blvd) has a GeoTracker ID of T0606500286 and is nearly a mile north of the Subject Property. This was a soil only leak of "waste oil/motor/hydraulic/lubricating" discovered 5/26/1992 and marked as "completed - case closed as of 12/28/1992." The tank was removed. The contaminated soil was excavated and transported away from the site. Given soil only contamination, the distance to this site and satisfactory cleanup, this report does not raise an environmental concern for the Subject Property.

The **Mobil #18-BLN** site (3995 N Perris Blvd) has a GeoTracker ID of T0606505176 and is located 3/4 of a mile south of the Subject Property. This was a soil only leak of gasoline discovered in 2001 and marked as "completed - case closed as of 6/20/2003." The Case Closure Summary dated 12/2/2002 lists the depth to groundwater at 106 feet below the surface. The report states eight tons of contaminated soil was removed. Groundwater flow toward the southeast under the Subject Property indicates contamination, should it exist, would be carried diagonally away from the Subject Property. Given soil only contamination, the distance to this site, groundwater flow direction and satisfactory cleanup, this report does not raise an environmental concern for the Subject Property.

The **Shell Perris #121222** site (4039 N Perris Blvd) has a GeoTracker ID of T0606524504 and is located 3/4 miles south of the Subject Property. This was for a soil only leak of gasoline and diesel discovered 5/1/2007 and marked as "completed - case closed as of 3/22/2010." The Case Closure Summary indicates the three existing tanks remain in place and active. Depth to groundwater is indicated as 80 to 83 feet below surface grade. From June 2008 to January 2009, 44 pounds of TPHg and 37 pounds of MTBE were removed via Soil Vapor Extraction. Sampling following this remediation indicated minimal residual contamination. Groundwater flow toward the southeast at the Subject Property indicates contamination, should it exist, would be carried diagonally away from the Subject Property. Given soil only contamination, the distance to this site, groundwater flow direction and satisfactory cleanup, this report does not raise an environmental concern for the Subject Property.

March AFB

Note that none of the March AFB clean-up sites were flagged by the GeoTracker search as being within one mile from this Subject Property. The March AFB cleanup sites are in the GeoTracker database. Many have been examined for other Phase I ESAs done by EARSi for properties in the vicinity. However, as part of this current Phase I investigation, the owner's agent forwarded a letter to EARSi that was sent by the Air Force in 2020 to landowners requesting to test the water under their property using existing wells. While there is no direct evidence for groundwater contamination under the Subject Property coming from the operation of March AFB (or other sources), this letter adds credence to the possibility that groundwater contamination in small concentrations may have migrated from March AFB and may exist under the Subject Property. Groundwater flow from nearly all of March AFB would be funneled by the terrain to pass southward in the vicinity of the Subject Property. While low probability, the possibility of this contamination existing now, or in the future, under the Subject Property cannot be ruled out.

Summary

With the exception of possible groundwater contamination at low concentration from March AFB, none of the other reports found by the EDR or GeoTracker searches raise an environmental concern for the Subject Property. None of the nearby sites identified, except under extreme conditions, would be a likely vapor encroachment source.

5.3 - Historic Use Information on the Property and Surrounding Areas

The objective of consulting historical sources is to develop a history of the previous uses of the Subject Property and surrounding area to help identify the likelihood of past uses that might have led to recognized environmental conditions in connection with the Subject Property.

Historic Aerial Photographs: Changes observed from historic aerial photos are listed below. Appendix IV contains the 15 Historic Aerial Photos used.

1938 - Dirt roads. The area is divided into rectangles that are disced farmland or open space.

1949 - More agricultural use. Farm buildings appear at the east end of the Subject Property.

1953 - Perris Blvd is paved, otherwise no significant change

1959 - More rural homes appear

1961 - No significant change.

1967 - No significant change.

1978 - The buildings on the Subject Property have been removed.

1985 - No significant change.

1989 - No significant change.

1997 - Commercial/industrial development has begun. Subject Property remains open space.

2002 - No significant change.

2006 - Harley Knox Blvd is now in place

2009 - No significant change.

2012 - More large buildings appear in the area.

2016 - Buildings appear immediately north and south of the Subject Property.

Date Unknown - More recent satellite images from Google Earth and Google Maps (date unknown) show additional large buildings filling the nearby area.

Historic USGS Topographical Maps: Historic USGS Topographic Maps are examined below. Appendix V shows the Historical USGS Topographic Maps used.

1901 - The area is open space (possibly agricultural). The major road grid is in place.

1942 - There are scattered buildings in the area. A house marker appears at the east end of the Subject Property.

1943 - No significant change.

1953 - No significant change.

1967 - More roads are marked. The canal to the east is in place. The March AFB runway has reached its full size to the northwest of the Subject Property.

1973, 1978 - No significant change.

1979, 1980 - No significant change.

2012 - Building markers have been removed. The road system is more extensive.

Historic City Directories: No phone listings were found for the Subject Property. The increase in phone numbers in the area is consistent with the development shown by the topo maps and aerial photos. The EDR-City Directory Abstract is reproduced as Appendix III.

Sanborn Fire Insurance Maps: See EDR report Appendix II. (An unmapped property)

Building Department Records: See EDR report Appendix I. (No records found)

5.4 - Historical Use on Subject Property

The Subject Property has been disced agricultural with a house at the east end. The house was gone from the 1978 aerial photo. Since then, the Subject Property has been disturbed open space.

5.5 - Historical Use on Adjacent and Surrounding Properties

Beginning with the 1938 aerial photo, the area was disced agricultural and open space uses. Recently, large commercial, warehouse and industrial uses have filled in the area.

5.6 - Physical Setting Sources

The Subject Property is located at North Latitude 33.856856 and West Longitude - 117.228238 and sits 1463 ft. above sea level elevation. It appears on the United States Geological Survey Perris, CA (5641330) Quadrangle. Additional information can be found in the EDR report reproduced as Appendix I. The Physical Settings Source Map from the EDR report is shown on Figure 20. Topographic Profiles are shown as Figure 21.

Figure 20 - Physical Settings Source Map

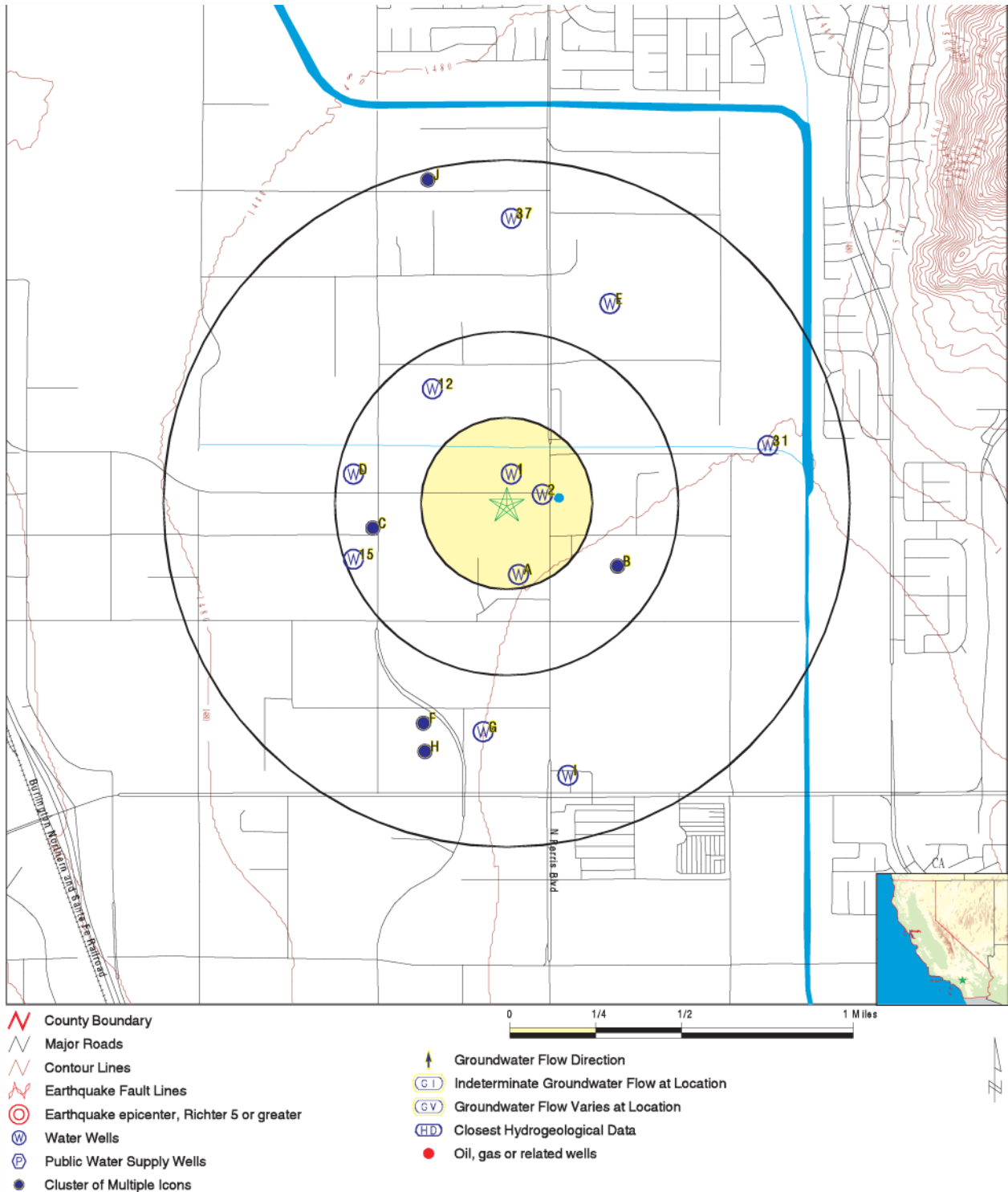
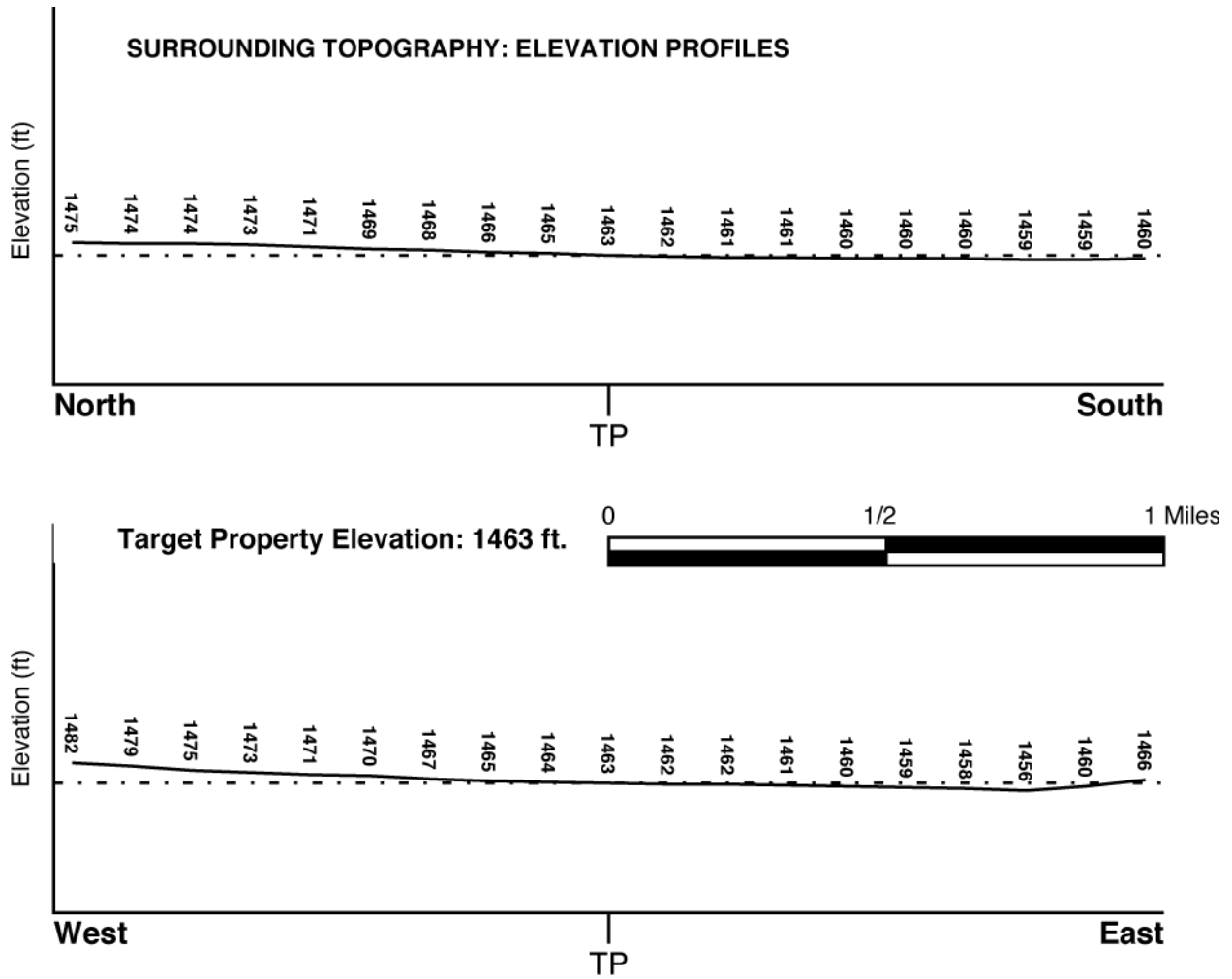


Figure 21 - Surrounding Topography: Elevation Profiles



Water Wells and Groundwater

Thirty-nine water wells were mapped in the vicinity of the Subject Property (see Figure 20). The Subject Property is very flat. From the topographic profiles, surface water, and likely groundwater, flows southeast toward the canal east of the Property.

Oil and Gas Well Records: No oil wells were mapped by the EDR Search.

Soils

Eight soil types were mapped in the vicinity of the Subject Property. These vary regarding infiltration rates and how well drained they are. Detailed information on the area soil map and soil types appears in the EDR Radius Map report reproduced as Appendix I.

Radon Records

The EDR search listed one Radon tests for Zip Code 92571. The Federal Area Radon Information Riverside County lists 12 sites. All readings were less than 4 pCi/L. The EPA maps Riverside County as Zone 2 with indoor average level between 2 and 4 pCi/L.

5.7 - Vapor Encroachment

ASTM Standard Practices for Phase I Environmental Site Assessments, E-1527-13 includes a requirement to review records for possible Vapor Encroachment onto the Subject Property from off-site sources. Environmental Data Resources, Inc. (EDR) can perform a computer search of regulatory agency databases to help locate properties that may emit hazardous vapors. Only sources within 1/3-mile up gradient and 100 feet down gradient are flagged for this evaluation.

After going through the sites flagged by the EDR and GeoTracker searches in Section 5 of this document, none of the sites mapped are likely to present a potential vapor sources within the required search distances.

The EDR VEC App with the sites mapped has been run. The results are included as Appendix VI. Maps from the VEC application for identifying potential vapor encroachment sources are shown as Figures 22 and 23. The areas in gray on Figure 23 are up gradient (higher elevation) from the approximate center of the Subject Property.

In summary, a Vapor Encroachment problem is not likely on the Subject Property.

Figure 22 - Vapor Source Location Map

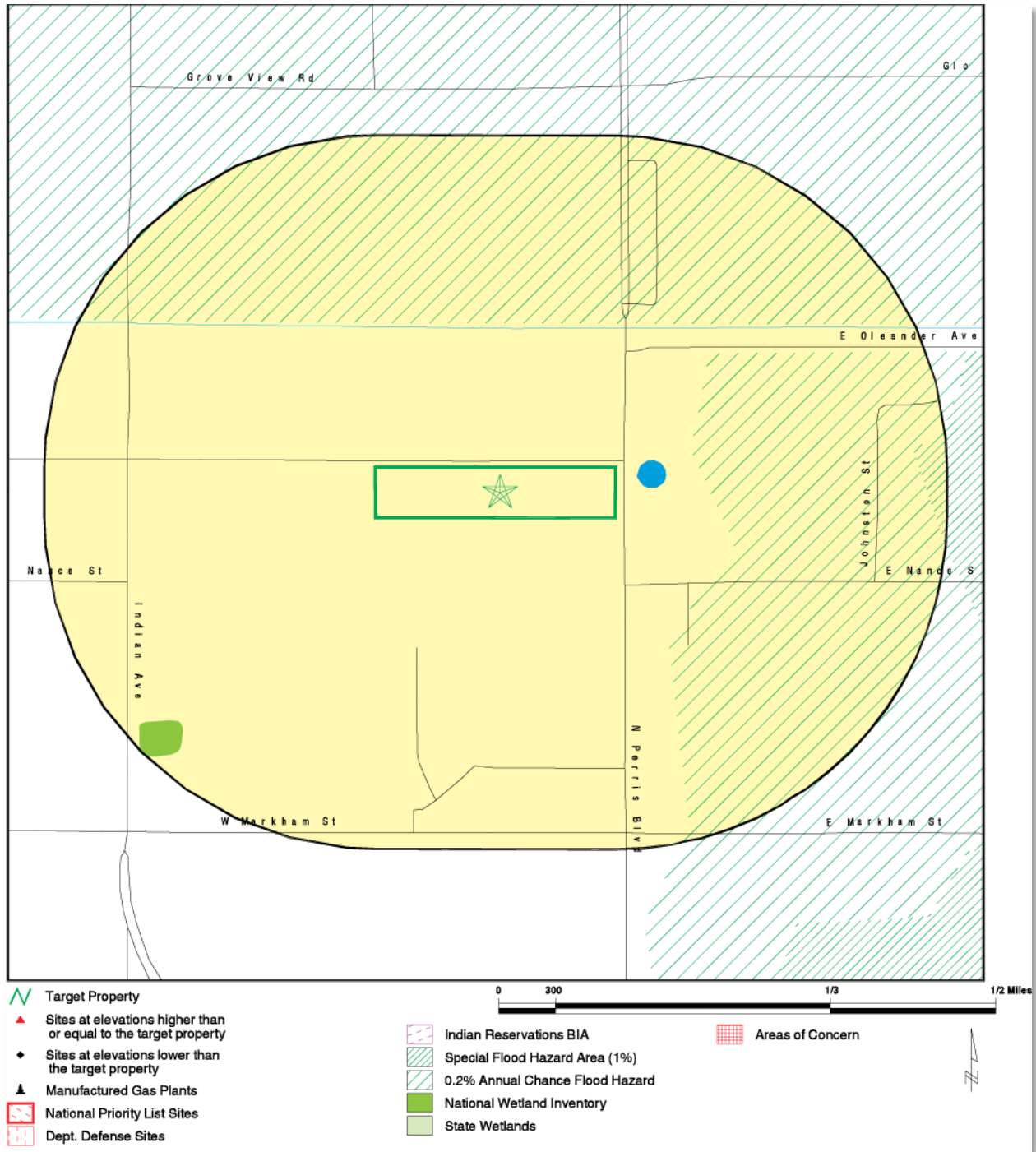
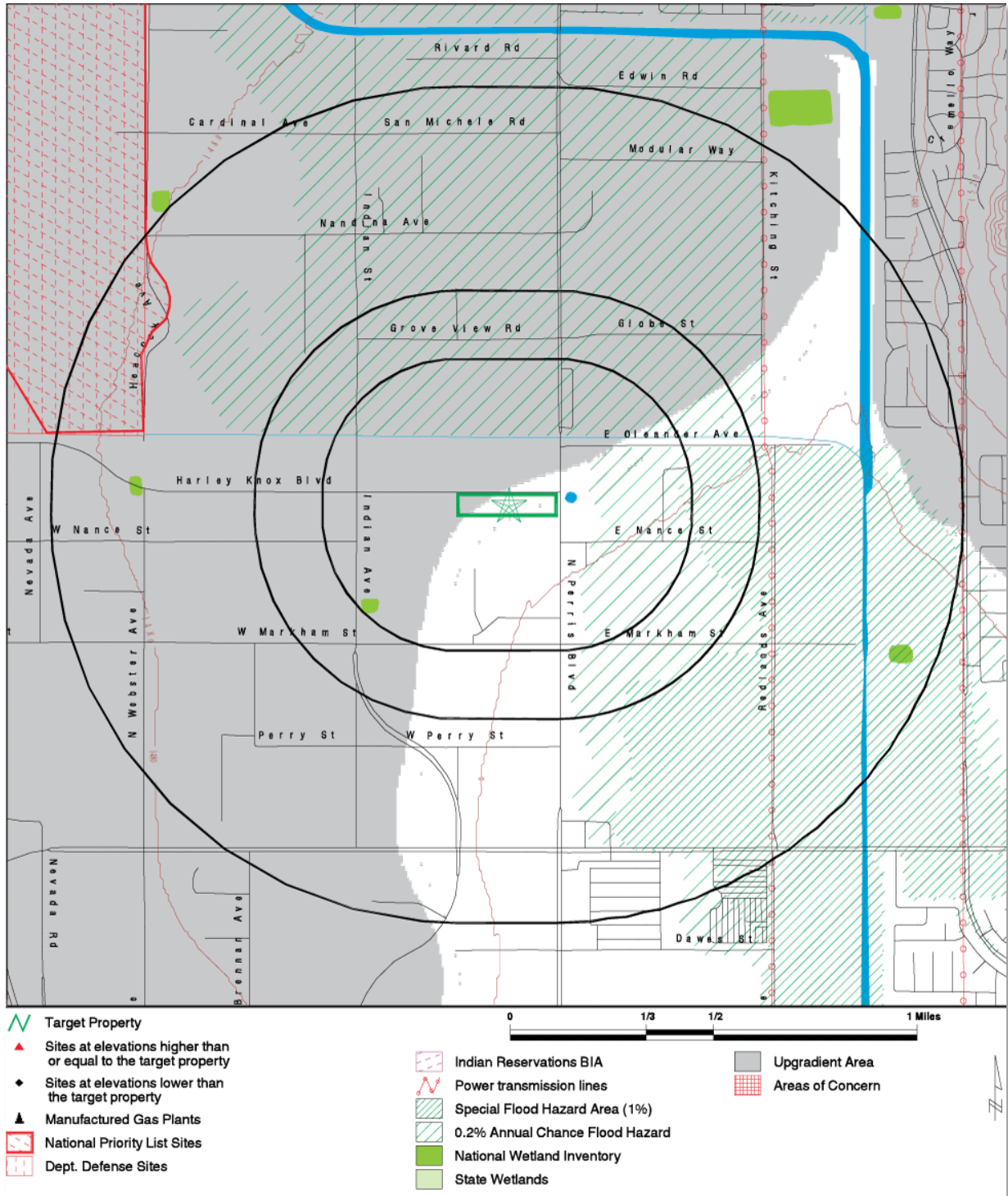


Figure 23 - Vapor App Secondary Map

Areas in gray are up gradient (higher elevation) from the (center of the) Subject Property



6.0 - SITE RECONNAISSANCE

6.1 - Objectives

The objective of a site reconnaissance is to obtain information indicating the likelihood of identifying Recognized Environmental Conditions in connection with the Subject Property.

6.2 - Observations

David J. Tanner performed a Site Reconnaissance on May 21, 2021 beginning at 8:15 am. Weather was clear. Temperature was 65° F. Winds were calm. The Subject Property was traversed on foot searching for signs of recognized environmental conditions. Photographs were taken to document the observed conditions (see Figures 7 through 16). There were no signs of recognized environmental conditions observed on the property at the time of the Site Inspection.

Description: The very flat Subject Property is undeveloped, disturbed open space. There are no buildings on the Site. Improved vehicular access has not been provided. Dumped trash including a plastic truck bumper, clay roofing tiles and car/truck tires were observed.

Utilities: All utilities have been constructed underground on the adjacent roadways. Underground and above ground infrastructure was observed adjacent to Harley Knox Road (a fire hydrant and water district infrastructure).

Endangered Species: No federally or State listed endangered species or other signs of wildlife were observed on the Property during the Property inspection. The entire site had been disced.

Vegetation: The Property was covered with sparse indigenous grasses and shrubs (0-12" tall).

Groundwater: No groundwater wells were observed on the Subject Property.

Odors: No odors were detected.

Soils: No sign of stressed vegetation or soil staining was observed on the Subject Property.

Staining: No soil staining, debris, dead vegetation, dead animals or other signs of recognized environmental conditions were observed on or adjacent to the Subject Property.

Other Indicators: No visual evidence of above or below ground tanks or other signs of commercial or industrial activity was noted. No potential hazardous substances or industrial hazardous waste impacts were seen on the Subject Property. There was no visual indication that hazardous substances or petroleum products ever existed on the Subject Property.

6.3 - Interior Observations

There are no buildings on the Subject Property.

7.0 - INTERVIEWS

7.1 - Objective

The objective of interviews is to obtain information indicating recognized environmental conditions in connection with the Subject Property.

7.2 - Owner

Title to the property is held by JBL Investments, Inc., a California corporation as to an undivided 50% interest and Dalmacio Ngoboc and Corazon Ngoboc, husband and wife as joint tenant as to an undivided 50% interest as tenants in common. The owners contact address is JBL Inv Inc, PO Box 3668 Gaithersburg, MD.

Ms. Corinne Berge with Realty One Group Southwest of Temecula Ms. Berge is the listing broker and agent for the owners. Her address is 41463 Margarita Rd #100, Temecula, CA 92591. Ms. Berge completed an email questionnaire on behalf of herself and the owners on May 25, 2021. In summary, Ms. Berge had no knowledge of hazardous materials or recognized environmental conditions having existed on the Property.

Ms. Berge attached an undated communication from the Department of the Air Force asking if APN 302-090-022 had an existing private drinking water well on the Subject Property. The letter stated, "The Air force Civil Engineering Center is conducting an expanded site inspection at March Air Reserve Base to determine if perfluorooctane sulfonate (PFOS) and perfluorooctanoic acid (PFOA) that may have resulted from Air Force mission activities is present in drinking water at levels above the Environmental Protection Agency's Lifetime Health Advisory (HA) of 70 parts per trillion." (Note: The Site Inspection and EDR search did not identify a private drinking water well on the Subject Property, though given the existence of a residence at the east end of the Property, now removed, a well likely existed.) The letter goes on to state "Residents who are on municipal water or other public water supply are not the focus of this inquiry".

Ms. Berge was contacted by phone on May 26, 2021 to answer follow-up questions about the Subject Property. Ms. Berge was not aware of a private drinking water well on the Subject Property and stated that the current landowners had owned the property for more than 20 years and that the property has been regularly maintained and mowed.

7.3 - Site Manager

There is no site manager.

7.4 - Occupant Interviews

There are no residents.

7.5 - Local Governments

EDR and GeoTracker searched available public records regarding the Subject Property.

7.6 - Others

Brian Green, Superintendent with Oltmans Construction Co., 10005 Mission Mill Rd., Whittier CA. 90601. Oltmans is the contractor building the expansion of the warehouse adjacent to the southeast portion of the Subject Property. Mr. Green was interviewed in person on May 21, 2021. He has been working on the adjacent property for six months and had no knowledge of hazardous materials or recognized environmental conditions having existed on the Property.

Leo Garcia, Nursery and Rock Supply (NRS), 4765 Perris Blvd., Perris, CA 92571. NRS is located northeast of the Property. Mr. Garcia was interviewed in person on May 21, 2021. He had no knowledge of hazardous materials or recognized environmental conditions on the Property.

Ms. Taylor, Security Supervisor, SMCL Private Security, San Pedro California 90734. SMCL provides security services for National Retail Transport company located at 400 Harley Knox Blvd, Perris, CA 92571, which is immediately north of the Subject Property. Ms. Taylor was interviewed by in person on May 21, 2021. She had no knowledge of hazardous materials or recognized environmental conditions having existed on the Property.

Real Estate Agent/Buyer Statements

Joe McKay, JM Realty Group, Inc., 3535 Inland Empire Blvd. Ontario, CA 91764. Mr. McKay is the buyer of the Property. Mr. McKay completed an emailed questionnaire on May 24, 2021. He had no knowledge of hazardous materials or recognized environmental conditions having existed on the Property.

Mr. Mike Wolfe, Senior Vice President/Principal, Lee & Associates Ontario, 3535 Inland Empire Blvd., Ontario, California 91764. Mr. Wolfe is the procuring broker and the buyer of the Property. Mr. Wolfe completed an emailed questionnaire on May 24, 2021. Mr. Wolfe had no knowledge of hazardous materials or recognized environmental conditions having existed on the Property.

Mr. Michael Fine, Marketing & Sales Coordinator, Lee & Associates, Ontario, 3535 Inland Empire Blvd., Ontario, California 91764. Mr. Fine is the coordinator for the procuring broker and the buyer of the Property. Mr. Fine completed an emailed questionnaire on May 24, 2021. He had no knowledge of hazardous materials or recognized environmental conditions having existed on the Property.

8.0 - FINDINGS

The EDR and GeoTracker database searches found environmental reports for nearby properties. Upon review of these documents, no Recognized Environmental Conditions were identified on the Subject Property or nearby properties.

Based on the Site Reconnaissance and review of government agency records, historic aerial photos and other information sources, there is no evidence that hazardous substances or petroleum products existed on (or have migrated under) the Subject Property.

9.0 - OPINION

Based on a Site Reconnaissance, review of government agency records, historic aerial photos and other information, there is no evidence that hazardous substances or petroleum products exist above de minimus levels on the surface of Subject Property or that groundwater under the Subject Property has been contaminated from on or off-site sources.

10.0 - CONCLUSIONS

We have performed a Phase I Environmental Site Assessment in conformance with the scope and limitations of ASTM E-1527-13 for the Subject Property described herein. Any exceptions to or deletions from, this practice are described in Section 11.0 of this report.

Based on records searches, interviews, aerial photos and Site Reconnaissance, this assessment revealed there is no evidence of Recognized Environmental Conditions on the surface or in the groundwater below the Subject Property.

11.0 - DEVIATIONS

This Environmental Site Assessment was performed in accordance with industry standards of care and practice and in general conformity with ASTM E-1527-13 standards. We do not believe that we deviated from the ASTM standards in preparing this Phase I ESA report.

12.0 - DATA GAPS

Consistent with 40 CFR 312.21(c)(2), this Environmental Site Assessment was performed in accord with ASTM E-1527-13 standards. Historic aerial photographs and other sources establish a history for the Subject Property and surrounding area from 1938 until the recent satellite photo used by Google Earth. All data that was requested has been received. There are no “data gaps.”

13.0 - ADDITIONAL ISSUES

No soil or radon testing was performed as a part of this Phase I ESA. None of the tests found by the EDR search yielded a reading above 4 pCi/L. The Subject Property is in an area considered to have a low occurrence of radon. However, radon levels are site-specific and only testing can determine the actual radon level.

14.0 - SIGNATURE OF ENVIRONMENTAL PROFESSIONAL

The conclusions and opinions developed herein were based in part on test data and reports provided by others and our professional judgment. Thus, the assessment contained herein is only valid as of the data of this report and may require an update to reflect additional sampling, testing or other information. No guarantee of the results of this study is made or implied. Our professional services were performed in accordance with the prevailing standard of care as practiced by other environmental professionals in this area of California. We make no other warranty, either expressed or implied.

I declare that, to the best of my professional knowledge and belief, I meet the definition of Environmental Professional as defined in 40 CFR Part 312.10.

I have qualifications based on education, training and experience to assess a property based on the nature, history and setting of the property. I have developed and performed the appropriate inquiries in conformance with the standards and practices set forth in 40 CFR Part 312.

Environmental Professional



David J. Tanner, President
Environmental & Regulatory Specialists, Inc.

15.0 - QUALIFICATIONS OF ENVIRONMENTAL PROFESSIONALS

The following persons were involved in the preparation of this ESA.

- **Project Director: Mr. David Tanner, Environmental Professional**

Mr. Tanner has served as consultant to the Building Industry since 1974 providing project management, entitlement processing and environmental services. He has extensive experience in the development of large-scale multi-use land-based projects. In addition to Project Management services, Mr. Tanner has prepared over 500 Environmental documents including Phase I Environmental Site Assessments, Program, Environmental Impact Reports, Environmental Impact Statements, Specific Plans, Planned Community Zoning Regulations, as well as specialized studies typically required as a part of the entitlements process. Mr. Tanner has been involved in the entitlement phase of more than 350 projects in the southern California area alone.

Mr. Tanner was awarded the degree of Bachelor of Arts with a major in Environmental Studies, from the University of California, Santa Barbara on December 14, 1974

Mr. Tanner was awarded registration as a Registered Environmental Assessor by the State of California Environmental Protection Agency in September 1992 (REA #04440). Mr. Tanner remained a REA until the program was discontinued by the State.

Mr. Tanner was awarded a Certification in Environmental Site Assessment and Remediation from the University of California, Irvine on September 14, 1994

Mr. Tanner has been a long-standing member of the Association of Environmental Professionals.

- **Technical Support, Graphics and Editing: Mr. Joe Tyndall**

Mr. Tyndall holds an engineering degree from MIT and an MBA from UC Irvine. Since 1998 when he began working with EARSi, under supervision of David Tanner and other REA certified professionals, Joe has contributed to the preparation of over 200 environmental documents including more than 50 Phase I Environmental Site Assessments.

APPENDICES

- I - EDR Radius Map with GeoCheck, dated May 19, 2021
- II - EDR Sanborn Map Report, dated May 19, 2021
- III - EDR City Directory Image Report, dated May 25, 2021
- IV - EDR Aerial Photo Decade Package, dated May 19, 2021
- V - EDR Historical Topographic Map Report, dated May 19, 2021
- VI - EDR Vapor Encroachment Screen, dated June 4, 2021

APPENDIX I

EDR Radius Map with GeoCheck, dated May 19, 2021

Harley Knox Blvd

Not Reported

Perris, CA 92571

Inquiry Number: 6500527.2s

May 19, 2021

The EDR Radius Map™ Report with GeoCheck®



6 Armstrong Road, 4th floor
Shelton, CT 06484
Toll Free: 800.352.0050
www.edrnet.com

TABLE OF CONTENTS

<u>SECTION</u>	<u>PAGE</u>
Executive Summary	ES1
Overview Map	2
Detail Map	3
Map Findings Summary	4
Map Findings	9
Orphan Summary	52
Government Records Searched/Data Currency Tracking	GR-1
 <u>GEOCHECK ADDENDUM</u>	
Physical Setting Source Addendum	A-1
Physical Setting Source Summary	A-2
Physical Setting SSURGO Soil Map	A-5
Physical Setting Source Map	A-14
Physical Setting Source Map Findings	A-16
Physical Setting Source Records Searched	PSGR-1

Thank you for your business.
Please contact EDR at 1-800-352-0050
with any questions or comments.

Disclaimer - Copyright and Trademark Notice

This Report contains certain information obtained from a variety of public and other sources reasonably available to Environmental Data Resources, Inc. It cannot be concluded from this Report that coverage information for the target and surrounding properties does not exist from other sources. **NO WARRANTY EXPRESSED OR IMPLIED, IS MADE WHATSOEVER IN CONNECTION WITH THIS REPORT. ENVIRONMENTAL DATA RESOURCES, INC. SPECIFICALLY DISCLAIMS THE MAKING OF ANY SUCH WARRANTIES, INCLUDING WITHOUT LIMITATION, MERCHANTABILITY OR FITNESS FOR A PARTICULAR USE OR PURPOSE. ALL RISK IS ASSUMED BY THE USER. IN NO EVENT SHALL ENVIRONMENTAL DATA RESOURCES, INC. BE LIABLE TO ANYONE, WHETHER ARISING OUT OF ERRORS OR OMISSIONS, NEGLIGENCE, ACCIDENT OR ANY OTHER CAUSE, FOR ANY LOSS OF DAMAGE, INCLUDING, WITHOUT LIMITATION, SPECIAL, INCIDENTAL, CONSEQUENTIAL, OR EXEMPLARY DAMAGES. ANY LIABILITY ON THE PART OF ENVIRONMENTAL DATA RESOURCES, INC. IS STRICTLY LIMITED TO A REFUND OF THE AMOUNT PAID FOR THIS REPORT.** Purchaser accepts this Report "AS IS". Any analyses, estimates, ratings, environmental risk levels or risk codes provided in this Report are provided for illustrative purposes only, and are not intended to provide, nor should they be interpreted as providing any facts regarding, or prediction or forecast of, any environmental risk for any property. Only a Phase I Environmental Site Assessment performed by an environmental professional can provide information regarding the environmental risk for any property. Additionally, the information provided in this Report is not to be construed as legal advice.

Copyright 2020 by Environmental Data Resources, Inc. All rights reserved. Reproduction in any media or format, in whole or in part, of any report or map of Environmental Data Resources, Inc., or its affiliates, is prohibited without prior written permission.

EDR and its logos (including Sanborn and Sanborn Map) are trademarks of Environmental Data Resources, Inc. or its affiliates. All other trademarks used herein are the property of their respective owners.

EXECUTIVE SUMMARY

A search of available environmental records was conducted by Environmental Data Resources, Inc (EDR). The report was designed to assist parties seeking to meet the search requirements of EPA's Standards and Practices for All Appropriate Inquiries (40 CFR Part 312), the ASTM Standard Practice for Environmental Site Assessments (E 1527-13), the ASTM Standard Practice for Environmental Site Assessments for Forestland or Rural Property (E 2247-16), the ASTM Standard Practice for Limited Environmental Due Diligence: Transaction Screen Process (E 1528-14) or custom requirements developed for the evaluation of environmental risk associated with a parcel of real estate.

TARGET PROPERTY INFORMATION

ADDRESS

NOT REPORTED
PERRIS, CA 92571

COORDINATES

Latitude (North): 33.8568560 - 33° 51' 24.68"
Longitude (West): 117.2282380 - 117° 13' 41.65"
Universal Transverse Mercator: Zone 11
UTM X (Meters): 478886.9
UTM Y (Meters): 3746114.0
Elevation: 1463 ft. above sea level

USGS TOPOGRAPHIC MAP ASSOCIATED WITH TARGET PROPERTY

Target Property Map: 5641330 PERRIS, CA
Version Date: 2012

AERIAL PHOTOGRAPHY IN THIS REPORT

Portions of Photo from: 20140603
Source: USDA

MAPPED SITES SUMMARY

Target Property Address:
 NOT REPORTED
 PERRIS, CA 92571

Click on Map ID to see full detail.

MAP ID	SITE NAME	ADDRESS	DATABASE ACRONYMS	RELATIVE ELEVATION	DIST (ft. & mi.) DIRECTION
Reg	MARCH AIR FORCE BASE		DOD	Same	4140, 0.784, West
Reg	MARCH AIR FORCE BASE	22 CSG/CC	NPL, SEMS, RCRA-LQG, US ENG CONTROLS, US INST...	Same	4163, 0.788, WNW
1	420-1 LLC DBA BETTER	420 HARLEY KNOX BLVD	RCRA NonGen / NLR	Higher	766, 0.145, West
2	MEADE VALLEY ELEMENT	21-100 OLEANDER AVEN	ENVIROSTOR, SCH	Lower	1068, 0.202, East

EXECUTIVE SUMMARY

TARGET PROPERTY SEARCH RESULTS

The target property was not listed in any of the databases searched by EDR.

DATABASES WITH NO MAPPED SITES

No mapped sites were found in EDR's search of available ("reasonably ascertainable ") government records either on the target property or within the search radius around the target property for the following databases:

STANDARD ENVIRONMENTAL RECORDS

Federal NPL site list

Proposed NPL..... Proposed National Priority List Sites
NPL LIENS..... Federal Superfund Liens

Federal Delisted NPL site list

Delisted NPL..... National Priority List Deletions

Federal CERCLIS list

FEDERAL FACILITY..... Federal Facility Site Information listing
SEMS..... Superfund Enterprise Management System

Federal CERCLIS NFRAP site list

SEMS-ARCHIVE..... Superfund Enterprise Management System Archive

Federal RCRA CORRACTS facilities list

CORRACTS..... Corrective Action Report

Federal RCRA non-CORRACTS TSD facilities list

RCRA-TSDF..... RCRA - Treatment, Storage and Disposal

Federal RCRA generators list

RCRA-LQG..... RCRA - Large Quantity Generators
RCRA-SQG..... RCRA - Small Quantity Generators
RCRA-VSQG..... RCRA - Very Small Quantity Generators (Formerly Conditionally Exempt Small Quantity Generators)

Federal institutional controls / engineering controls registries

LUCIS..... Land Use Control Information System
US ENG CONTROLS..... Engineering Controls Sites List

EXECUTIVE SUMMARY

US INST CONTROLS..... Institutional Controls Sites List

Federal ERNS list

ERNS..... Emergency Response Notification System

State- and tribal - equivalent NPL

RESPONSE..... State Response Sites

State and tribal landfill and/or solid waste disposal site lists

SWF/LF..... Solid Waste Information System

State and tribal leaking storage tank lists

LUST..... Geotracker's Leaking Underground Fuel Tank Report

INDIAN LUST..... Leaking Underground Storage Tanks on Indian Land

CPS-SLIC..... Statewide SLIC Cases

State and tribal registered storage tank lists

FEMA UST..... Underground Storage Tank Listing

UST..... Active UST Facilities

AST..... Aboveground Petroleum Storage Tank Facilities

INDIAN UST..... Underground Storage Tanks on Indian Land

State and tribal voluntary cleanup sites

VCP..... Voluntary Cleanup Program Properties

INDIAN VCP..... Voluntary Cleanup Priority Listing

State and tribal Brownfields sites

BROWNFIELDS..... Considered Brownfields Sites Listing

ADDITIONAL ENVIRONMENTAL RECORDS

Local Brownfield lists

US BROWNFIELDS..... A Listing of Brownfields Sites

Local Lists of Landfill / Solid Waste Disposal Sites

WMUDS/SWAT..... Waste Management Unit Database

SWRCY..... Recycler Database

HAULERS..... Registered Waste Tire Haulers Listing

INDIAN ODI..... Report on the Status of Open Dumps on Indian Lands

ODI..... Open Dump Inventory

DEBRIS REGION 9..... Torres Martinez Reservation Illegal Dump Site Locations

IHS OPEN DUMPS..... Open Dumps on Indian Land

Local Lists of Hazardous waste / Contaminated Sites

US HIST CDL..... Delisted National Clandestine Laboratory Register

EXECUTIVE SUMMARY

HIST Cal-Sites.....	Historical Calsites Database
CDL.....	Clandestine Drug Labs
Toxic Pits.....	Toxic Pits Cleanup Act Sites
CERS HAZ WASTE.....	CERS HAZ WASTE
US CDL.....	National Clandestine Laboratory Register
PFAS.....	PFAS Contamination Site Location Listing

Local Lists of Registered Storage Tanks

SWEEPS UST.....	SWEEPS UST Listing
HIST UST.....	Hazardous Substance Storage Container Database
CA FID UST.....	Facility Inventory Database
CERS TANKS.....	California Environmental Reporting System (CERS) Tanks

Local Land Records

LIENS.....	Environmental Liens Listing
LIENS 2.....	CERCLA Lien Information
DEED.....	Deed Restriction Listing

Records of Emergency Release Reports

HMIRS.....	Hazardous Materials Information Reporting System
CHMIRS.....	California Hazardous Material Incident Report System
LDS.....	Land Disposal Sites Listing
MCS.....	Military Cleanup Sites Listing
SPILLS 90.....	SPILLS 90 data from FirstSearch

Other Ascertainable Records

FUDS.....	Formerly Used Defense Sites
SCRD DRYCLEANERS.....	State Coalition for Remediation of Drycleaners Listing
US FIN ASSUR.....	Financial Assurance Information
EPA WATCH LIST.....	EPA WATCH LIST
2020 COR ACTION.....	2020 Corrective Action Program List
TSCA.....	Toxic Substances Control Act
TRIS.....	Toxic Chemical Release Inventory System
SSTS.....	Section 7 Tracking Systems
RMP.....	Risk Management Plans
RAATS.....	RCRA Administrative Action Tracking System
PRP.....	Potentially Responsible Parties
PADS.....	PCB Activity Database System
ICIS.....	Integrated Compliance Information System
FTTS.....	FIFRA/ TSCA Tracking System - FIFRA (Federal Insecticide, Fungicide, & Rodenticide Act)/TSCA (Toxic Substances Control Act)
MLTS.....	Material Licensing Tracking System
COAL ASH DOE.....	Steam-Electric Plant Operation Data
COAL ASH EPA.....	Coal Combustion Residues Surface Impoundments List
PCB TRANSFORMER.....	PCB Transformer Registration Database
RADINFO.....	Radiation Information Database
HIST FTTS.....	FIFRA/TSCA Tracking System Administrative Case Listing
DOT OPS.....	Incident and Accident Data
CONSENT.....	Superfund (CERCLA) Consent Decrees
INDIAN RESERV.....	Indian Reservations
FUSRAP.....	Formerly Utilized Sites Remedial Action Program

EXECUTIVE SUMMARY

UMTRA.....	Uranium Mill Tailings Sites
LEAD SMELTERS.....	Lead Smelter Sites
US AIRS.....	Aerometric Information Retrieval System Facility Subsystem
US MINES.....	Mines Master Index File
ABANDONED MINES.....	Abandoned Mines
FINDS.....	Facility Index System/Facility Registry System
ECHO.....	Enforcement & Compliance History Information
DOCKET HWC.....	Hazardous Waste Compliance Docket Listing
UXO.....	Unexploded Ordnance Sites
FUELS PROGRAM.....	EPA Fuels Program Registered Listing
CA BOND EXP. PLAN.....	Bond Expenditure Plan
Cortese.....	"Cortese" Hazardous Waste & Substances Sites List
CUPA Listings.....	CUPA Resources List
DRYCLEANERS.....	Cleaner Facilities
EMI.....	Emissions Inventory Data
ENF.....	Enforcement Action Listing
Financial Assurance.....	Financial Assurance Information Listing
HAZNET.....	Facility and Manifest Data
ICE.....	ICE
HIST CORTESE.....	Hazardous Waste & Substance Site List
HWP.....	EnviroStor Permitted Facilities Listing
HWT.....	Registered Hazardous Waste Transporter Database
MINES.....	Mines Site Location Listing
MWMP.....	Medical Waste Management Program Listing
NPDES.....	NPDES Permits Listing
PEST LIC.....	Pesticide Regulation Licenses Listing
PROC.....	Certified Processors Database
Notify 65.....	Proposition 65 Records
UIC.....	UIC Listing
UIC GEO.....	UIC GEO (GEOTRACKER)
WASTEWATER PITS.....	Oil Wastewater Pits Listing
WDS.....	Waste Discharge System
WIP.....	Well Investigation Program Case List
MILITARY PRIV SITES.....	MILITARY PRIV SITES (GEOTRACKER)
PROJECT.....	PROJECT (GEOTRACKER)
WDR.....	Waste Discharge Requirements Listing
CIWQS.....	California Integrated Water Quality System
CERS.....	CERS
NON-CASE INFO.....	NON-CASE INFO (GEOTRACKER)
OTHER OIL GAS.....	OTHER OIL & GAS (GEOTRACKER)
PROD WATER PONDS.....	PROD WATER PONDS (GEOTRACKER)
SAMPLING POINT.....	SAMPLING POINT (GEOTRACKER)
WELL STIM PROJ.....	Well Stimulation Project (GEOTRACKER)
HWTS.....	Hazardous Waste Tracking System
MINES MRDS.....	Mineral Resources Data System

EDR HIGH RISK HISTORICAL RECORDS

EDR Exclusive Records

EDR MGP.....	EDR Proprietary Manufactured Gas Plants
EDR Hist Auto.....	EDR Exclusive Historical Auto Stations
EDR Hist Cleaner.....	EDR Exclusive Historical Cleaners

EDR RECOVERED GOVERNMENT ARCHIVES

Exclusive Recovered Govt. Archives

RGA LF.....	Recovered Government Archive Solid Waste Facilities List
-------------	--

EXECUTIVE SUMMARY

RGA LUST..... Recovered Government Archive Leaking Underground Storage Tank

SURROUNDING SITES: SEARCH RESULTS

Surrounding sites were identified in the following databases.

Elevations have been determined from the USGS Digital Elevation Model and should be evaluated on a relative (not an absolute) basis. Relative elevation information between sites of close proximity should be field verified. Sites with an elevation equal to or higher than the target property have been differentiated below from sites with an elevation lower than the target property.

Page numbers and map identification numbers refer to the EDR Radius Map report where detailed data on individual sites can be reviewed.

Sites listed in ***bold italics*** are in multiple databases.

Unmappable (orphan) sites are not considered in the foregoing analysis.

STANDARD ENVIRONMENTAL RECORDS

Federal NPL site list

NPL: Also known as Superfund, the National Priority List database is a subset of CERCLIS and identifies over 1,200 sites for priority cleanup under the Superfund program. The source of this database is the U.S. EPA.

A review of the NPL list, as provided by EDR, and dated 12/30/2020 has revealed that there is 1 NPL site within approximately 1 mile of the target property.

<u>Equal/Higher Elevation</u>	<u>Address</u>	<u>Direction / Distance</u>	<u>Map ID</u>	<u>Page</u>
<i>MARCH AIR FORCE BASE</i> Cerclis ID:: 902761 EPA Id: CA4570024527	<i>22 CSG/CC</i>	<i>WNW 1/2 - 1 (0.788 mi.)</i>	<i>0</i>	<i>9</i>

State- and tribal - equivalent CERCLIS

ENVIROSTOR: The Department of Toxic Substances Control's (DTSC's) Site Mitigation and Brownfields Reuse Program's (SMBRP's) EnviroStor database identifies sites that have known contamination or sites for which there may be reasons to investigate further. The database includes the following site types: Federal Superfund sites (National Priorities List (NPL)); State Response, including Military Facilities and State Superfund; Voluntary Cleanup; and School sites. EnviroStor provides similar information to the information that was available in CalSites, and provides additional site information, including, but not limited to, identification of formerly-contaminated properties that have been released for reuse, properties where environmental deed restrictions have been recorded to prevent inappropriate land uses, and risk characterization information that is used to assess potential impacts to public health and the environment at contaminated sites.

A review of the ENVIROSTOR list, as provided by EDR, and dated 01/25/2021 has revealed that there is 1 ENVIROSTOR site within approximately 1 mile of the target property.

<u>Lower Elevation</u>	<u>Address</u>	<u>Direction / Distance</u>	<u>Map ID</u>	<u>Page</u>
<i>MEADE VALLEY ELEMENT</i>	<i>21-100 OLEANDER AVEN</i>	<i>E 1/8 - 1/4 (0.202 mi.)</i>	<i>2</i>	<i>48</i>

EXECUTIVE SUMMARY

Facility Id: 33820011
Status: No Action Required

ADDITIONAL ENVIRONMENTAL RECORDS

Local Lists of Hazardous waste / Contaminated Sites

SCH: This category contains proposed and existing school sites that are being evaluated by DTSC for possible hazardous materials contamination. In some cases, these properties may be listed in the CalSites category. depending on the level of threat to public health and safety or the environment they pose.

A review of the SCH list, as provided by EDR, and dated 01/25/2021 has revealed that there is 1 SCH site within approximately 0.25 miles of the target property.

<u>Lower Elevation</u>	<u>Address</u>	<u>Direction / Distance</u>	<u>Map ID</u>	<u>Page</u>
MEADE VALLEY ELEMENT Facility Id: 33820011 Status: No Action Required	21-100 OLEANDER AVEN	E 1/8 - 1/4 (0.202 mi.)	2	48

Other Ascertainable Records

RCRA NonGen / NLR: RCRAInfo is EPA's comprehensive information system, providing access to data supporting the Resource Conservation and Recovery Act (RCRA) of 1976 and the Hazardous and Solid Waste Amendments (HSWA) of 1984. The database includes selective information on sites which generate, transport, store, treat and/or dispose of hazardous waste as defined by the Resource Conservation and Recovery Act (RCRA). Non-Generators do not presently generate hazardous waste.

A review of the RCRA NonGen / NLR list, as provided by EDR, and dated 12/14/2020 has revealed that there is 1 RCRA NonGen / NLR site within approximately 0.25 miles of the target property.

<u>Equal/Higher Elevation</u>	<u>Address</u>	<u>Direction / Distance</u>	<u>Map ID</u>	<u>Page</u>
420-1 LLC DBA BETTER EPA ID:: CAL000452938	420 HARLEY KNOX BLVD	W 1/8 - 1/4 (0.145 mi.)	1	46

DOD: Consists of federally owned or administered lands, administered by the Department of Defense, that have any area equal to or greater than 640 acres of the United States, Puerto Rico, and the U.S. Virgin Islands.

A review of the DOD list, as provided by EDR, and dated 12/31/2005 has revealed that there is 1 DOD site within approximately 1 mile of the target property.

<u>Equal/Higher Elevation</u>	<u>Address</u>	<u>Direction / Distance</u>	<u>Map ID</u>	<u>Page</u>
MARCH AIR FORCE BASE		W 1/2 - 1 (0.784 mi.)	0	9

EXECUTIVE SUMMARY

ROD: Record of Decision. ROD documents mandate a permanent remedy at an NPL (Superfund) site containing technical and health information to aid the cleanup.

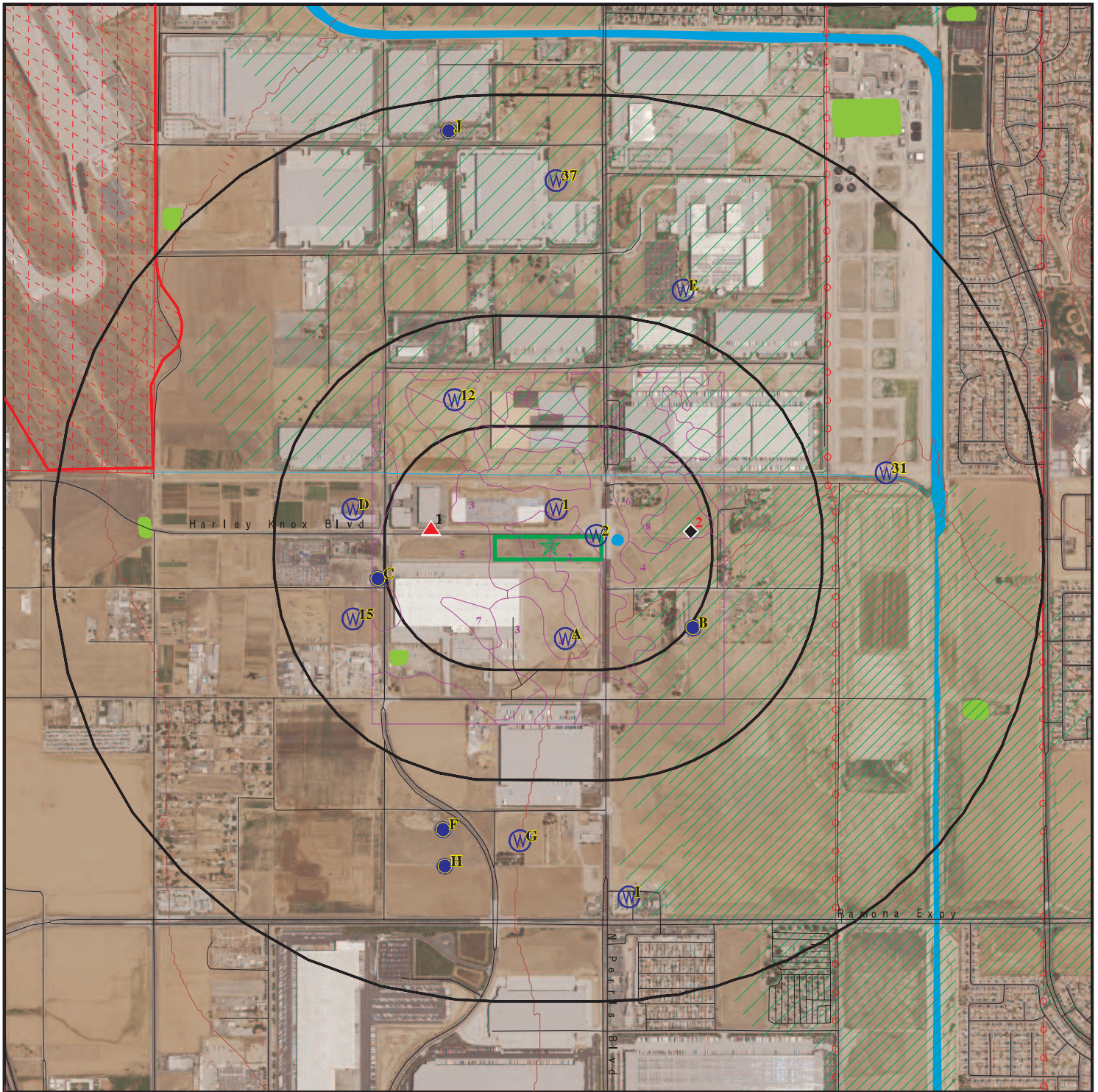
A review of the ROD list, as provided by EDR, and dated 12/30/2020 has revealed that there is 1 ROD site within approximately 1 mile of the target property.

<u>Equal/Higher Elevation</u>	<u>Address</u>	<u>Direction / Distance</u>	<u>Map ID</u>	<u>Page</u>
<i>MARCH AIR FORCE BASE</i> EPA ID:: CA4570024527	<i>22 CSG/CC</i>	<i>WNW 1/2 - 1 (0.788 mi.)</i>	<i>0</i>	<i>9</i>

EXECUTIVE SUMMARY

There were no unmapped sites in this report.

OVERVIEW MAP - 6500527.2S



Target Property

Sites at elevations higher than or equal to the target property

Sites at elevations lower than the target property

Manufactured Gas Plants

National Priority List Sites

Dept. Defense Sites



Indian Reservations BIA

Areas of Concern

Power transmission lines

Special Flood Hazard Area (1%)

0.2% Annual Chance Flood Hazard

National Wetland Inventory

State Wetlands

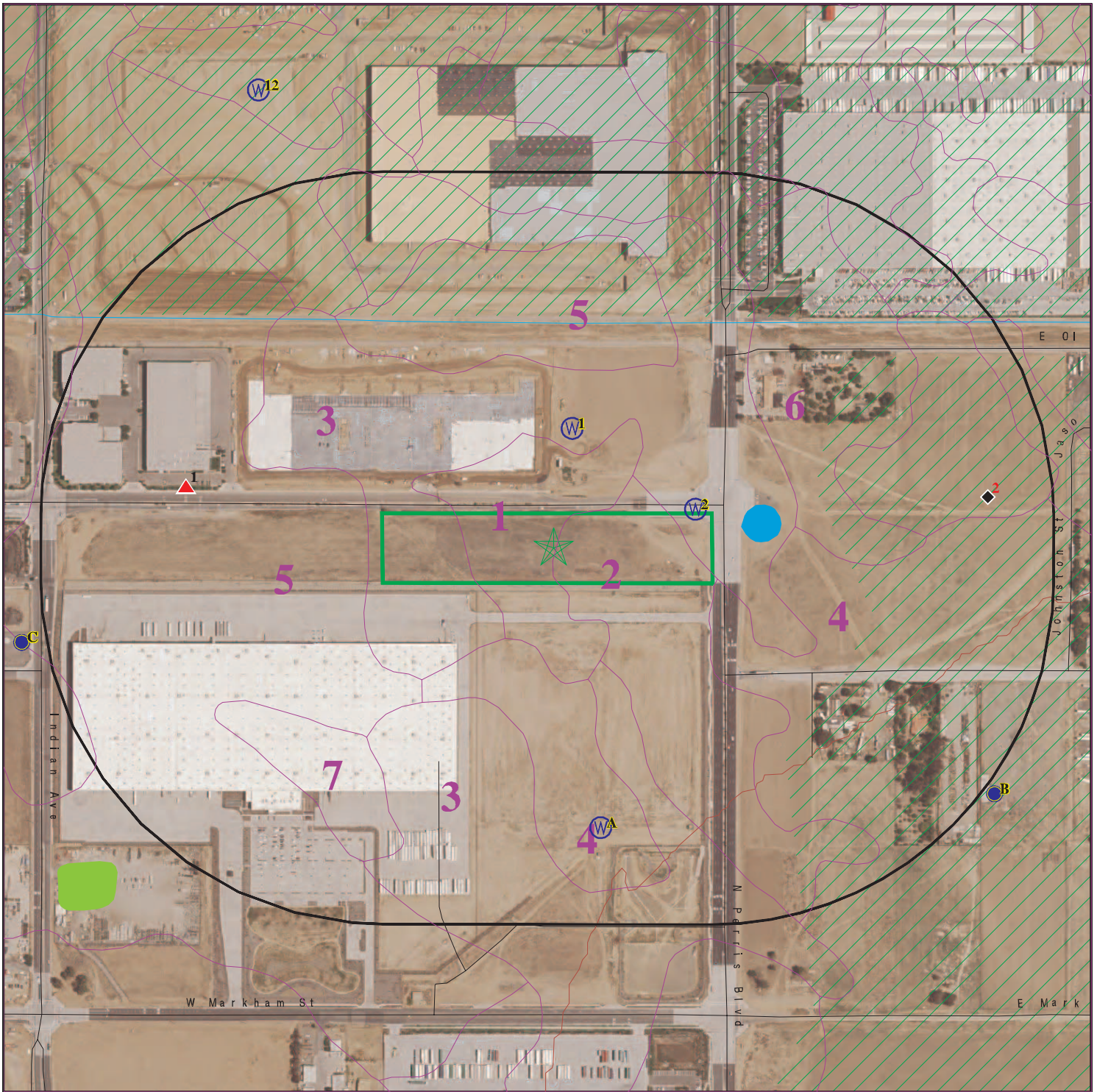


This report includes Interactive Map Layers to display and/or hide map information. The legend includes only those icons for the default map view.

SITE NAME: Harley Knox Blvd
 ADDRESS: Not Reported
 Perris CA 92571
 LAT/LONG: 33.856856 / 117.228238

CLIENT: Environmental & Regulatory Specialists, Inc.
 CONTACT: Joe Tyndall
 INQUIRY #: 6500527.2s
 DATE: May 19, 2021 7:36 pm

DETAIL MAP - 6500527.2S



Target Property

Sites at elevations higher than or equal to the target property

Sites at elevations lower than the target property

Manufactured Gas Plants

Sensitive Receptors

National Priority List Sites

Dept. Defense Sites

Indian Reservations BIA

Special Flood Hazard Area (1%)

0.2% Annual Chance Flood Hazard

National Wetland Inventory

State Wetlands

Areas of Concern



This report includes Interactive Map Layers to display and/or hide map information. The legend includes only those icons for the default map view.

SITE NAME: Harley Knox Blvd
 ADDRESS: Not Reported
 Perris CA 92571
 LAT/LONG: 33.856856 / 117.228238

CLIENT: Environmental & Regulatory Specialists, Inc.
 CONTACT: Joe Tyndall
 INQUIRY #: 6500527.2s
 DATE: May 19, 2021 7:37 pm

MAP FINDINGS SUMMARY

Database	Search Distance (Miles)	Target Property	< 1/8	1/8 - 1/4	1/4 - 1/2	1/2 - 1	> 1	Total Plotted
STANDARD ENVIRONMENTAL RECORDS								
<i>Federal NPL site list</i>								
NPL	1.000		0	0	0	1	NR	1
Proposed NPL	1.000		0	0	0	0	NR	0
NPL LIENS	1.000		0	0	0	0	NR	0
<i>Federal Delisted NPL site list</i>								
Delisted NPL	1.000		0	0	0	0	NR	0
<i>Federal CERCLIS list</i>								
FEDERAL FACILITY	0.500		0	0	0	NR	NR	0
SEMS	0.500		0	0	0	NR	NR	0
<i>Federal CERCLIS NFRAP site list</i>								
SEMS-ARCHIVE	0.500		0	0	0	NR	NR	0
<i>Federal RCRA CORRACTS facilities list</i>								
CORRACTS	1.000		0	0	0	0	NR	0
<i>Federal RCRA non-CORRACTS TSD facilities list</i>								
RCRA-TSDF	0.500		0	0	0	NR	NR	0
<i>Federal RCRA generators list</i>								
RCRA-LQG	0.250		0	0	NR	NR	NR	0
RCRA-SQG	0.250		0	0	NR	NR	NR	0
RCRA-VSQG	0.250		0	0	NR	NR	NR	0
<i>Federal institutional controls / engineering controls registries</i>								
LUCIS	0.500		0	0	0	NR	NR	0
US ENG CONTROLS	0.500		0	0	0	NR	NR	0
US INST CONTROLS	0.500		0	0	0	NR	NR	0
<i>Federal ERNS list</i>								
ERNS	0.001		0	NR	NR	NR	NR	0
<i>State- and tribal - equivalent NPL RESPONSE</i>								
RESPONSE	1.000		0	0	0	0	NR	0
<i>State- and tribal - equivalent CERCLIS ENVIROSTOR</i>								
ENVIROSTOR	1.000		0	1	0	0	NR	1
<i>State and tribal landfill and/or solid waste disposal site lists</i>								
SWF/LF	0.500		0	0	0	NR	NR	0
<i>State and tribal leaking storage tank lists</i>								
LUST	0.500		0	0	0	NR	NR	0

MAP FINDINGS SUMMARY

Database	Search Distance (Miles)	Target Property	< 1/8	1/8 - 1/4	1/4 - 1/2	1/2 - 1	> 1	Total Plotted
INDIAN LUST	0.500		0	0	0	NR	NR	0
CPS-SLIC	0.500		0	0	0	NR	NR	0
State and tribal registered storage tank lists								
FEMA UST	0.250		0	0	NR	NR	NR	0
UST	0.250		0	0	NR	NR	NR	0
AST	0.250		0	0	NR	NR	NR	0
INDIAN UST	0.250		0	0	NR	NR	NR	0
State and tribal voluntary cleanup sites								
VCP	0.500		0	0	0	NR	NR	0
INDIAN VCP	0.500		0	0	0	NR	NR	0
State and tribal Brownfields sites								
BROWNFIELDS	0.500		0	0	0	NR	NR	0
ADDITIONAL ENVIRONMENTAL RECORDS								
Local Brownfield lists								
US BROWNFIELDS	0.500		0	0	0	NR	NR	0
Local Lists of Landfill / Solid Waste Disposal Sites								
WMUDS/SWAT	0.500		0	0	0	NR	NR	0
SWRCY	0.500		0	0	0	NR	NR	0
HAULERS	0.001		0	NR	NR	NR	NR	0
INDIAN ODI	0.500		0	0	0	NR	NR	0
ODI	0.500		0	0	0	NR	NR	0
DEBRIS REGION 9	0.500		0	0	0	NR	NR	0
IHS OPEN DUMPS	0.500		0	0	0	NR	NR	0
Local Lists of Hazardous waste / Contaminated Sites								
US HIST CDL	0.001		0	NR	NR	NR	NR	0
HIST Cal-Sites	1.000		0	0	0	0	NR	0
SCH	0.250		0	1	NR	NR	NR	1
CDL	0.001		0	NR	NR	NR	NR	0
Toxic Pits	1.000		0	0	0	0	NR	0
CERS HAZ WASTE	0.250		0	0	NR	NR	NR	0
US CDL	0.001		0	NR	NR	NR	NR	0
PFAS	0.500		0	0	0	NR	NR	0
Local Lists of Registered Storage Tanks								
SWEEPS UST	0.250		0	0	NR	NR	NR	0
HIST UST	0.250		0	0	NR	NR	NR	0
CA FID UST	0.250		0	0	NR	NR	NR	0
CERS TANKS	0.250		0	0	NR	NR	NR	0
Local Land Records								
LIENS	0.001		0	NR	NR	NR	NR	0

MAP FINDINGS SUMMARY

Database	Search Distance (Miles)	Target Property	< 1/8	1/8 - 1/4	1/4 - 1/2	1/2 - 1	> 1	Total Plotted
LIENS 2	0.001		0	NR	NR	NR	NR	0
DEED	0.500		0	0	0	NR	NR	0
Records of Emergency Release Reports								
HMIRS	0.001		0	NR	NR	NR	NR	0
CHMIRS	0.001		0	NR	NR	NR	NR	0
LDS	0.001		0	NR	NR	NR	NR	0
MCS	0.001		0	NR	NR	NR	NR	0
SPILLS 90	0.001		0	NR	NR	NR	NR	0
Other Ascertainable Records								
RCRA NonGen / NLR	0.250		0	1	NR	NR	NR	1
FUDS	1.000		0	0	0	0	NR	0
DOD	1.000		0	0	0	1	NR	1
SCRD DRYCLEANERS	0.500		0	0	0	NR	NR	0
US FIN ASSUR	0.001		0	NR	NR	NR	NR	0
EPA WATCH LIST	0.001		0	NR	NR	NR	NR	0
2020 COR ACTION	0.250		0	0	NR	NR	NR	0
TSCA	0.001		0	NR	NR	NR	NR	0
TRIS	0.001		0	NR	NR	NR	NR	0
SSTS	0.001		0	NR	NR	NR	NR	0
ROD	1.000		0	0	0	1	NR	1
RMP	0.001		0	NR	NR	NR	NR	0
RAATS	0.001		0	NR	NR	NR	NR	0
PRP	0.001		0	NR	NR	NR	NR	0
PADS	0.001		0	NR	NR	NR	NR	0
ICIS	0.001		0	NR	NR	NR	NR	0
FTTS	0.001		0	NR	NR	NR	NR	0
MLTS	0.001		0	NR	NR	NR	NR	0
COAL ASH DOE	0.001		0	NR	NR	NR	NR	0
COAL ASH EPA	0.500		0	0	0	NR	NR	0
PCB TRANSFORMER	0.001		0	NR	NR	NR	NR	0
RADINFO	0.001		0	NR	NR	NR	NR	0
HIST FTTS	0.001		0	NR	NR	NR	NR	0
DOT OPS	0.001		0	NR	NR	NR	NR	0
CONSENT	1.000		0	0	0	0	NR	0
INDIAN RESERV	1.000		0	0	0	0	NR	0
FUSRAP	1.000		0	0	0	0	NR	0
UMTRA	0.500		0	0	0	NR	NR	0
LEAD SMELTERS	0.001		0	NR	NR	NR	NR	0
US AIRS	0.001		0	NR	NR	NR	NR	0
US MINES	0.250		0	0	NR	NR	NR	0
ABANDONED MINES	0.250		0	0	NR	NR	NR	0
FINDS	0.001		0	NR	NR	NR	NR	0
ECHO	0.001		0	NR	NR	NR	NR	0
DOCKET HWC	0.001		0	NR	NR	NR	NR	0
UXO	1.000		0	0	0	0	NR	0
FUELS PROGRAM	0.250		0	0	NR	NR	NR	0
CA BOND EXP. PLAN	1.000		0	0	0	0	NR	0
Cortese	0.500		0	0	0	NR	NR	0
CUPA Listings	0.250		0	0	NR	NR	NR	0

MAP FINDINGS SUMMARY

<u>Database</u>	<u>Search Distance (Miles)</u>	<u>Target Property</u>	<u>< 1/8</u>	<u>1/8 - 1/4</u>	<u>1/4 - 1/2</u>	<u>1/2 - 1</u>	<u>> 1</u>	<u>Total Plotted</u>
-----------------	--	----------------------------	-----------------	------------------	------------------	----------------	---------------	--------------------------

NOTES:

TP = Target Property

NR = Not Requested at this Search Distance

Sites may be listed in more than one database

MAP FINDINGS

Map ID
Direction
Distance
Elevation

Site

Database(s)

EDR ID Number
EPA ID Number

DOD
Region
West
1/2-1
4140 ft.

MARCH AIR FORCE BASE (CLOSED)
MARCH AIR FORCE BASE (CLO (County), CA)

DOD **CUSA143538**
N/A

DOD:
Feature 1: Air Force DOD
Feature 2: Not reported
Feature 3: Not reported
URL: Not reported
Name 1: March Air Force Base (Closed)
Name 2: Not reported
Name 3: Not reported
State: CA
DOD Site: Yes
Tile name: CARIVERSIDE

NPL
Region
WNW
1/2-1
4163 ft.

MARCH AIR FORCE BASE
22 CSG/CC
RIVERSIDE, CA 92518

NPL **1000169261**
SEMS **CA4570024527**
RCRA-LQG
US ENG CONTROLS
US INST CONTROLS
ROD
PRP

NPL:
EPA Region: 9
EPA ID: CA4570024527
Site ID: 902761
Name: MARCH AIR FORCE BASE
Address: 22 CSG/CC
City,State,Zip: RIVERSIDE, CA 92518
Federal: Y
Final Date: 1989-11-21 00:00:00
Latitude: 33.906389
Longitude: -117.2557
Site Score: 31.940000000000001

NPL:
NPL Status: Currently on the Final NPL
Substance ID: Not reported
CAS Number: Not reported
Substance: Not reported
Pathway: Not reported
Scoring: Not reported

NPL Status: Currently on the Final NPL
Substance ID: A046
CAS Number: 1336-36-3
Substance: POLYCHLORINATED BIPHENYLS
Pathway: GROUND WATER PATHWAY
Scoring: 3

NPL Status: Currently on the Final NPL
Substance ID: U210
CAS Number: 127-18-4
Substance: TETRACHLOROETHENE
Pathway: GROUND WATER PATHWAY
Scoring: 2

Map ID
Direction
Distance
Elevation

MAP FINDINGS

Site

Database(s)

EDR ID Number
EPA ID Number

MARCH AIR FORCE BASE (Continued)

1000169261

NPL Status: Currently on the Final NPL
Substance ID: U228
CAS Number: 79-01-6
Substance: TRICHLOROETHYLENE (TCE)
Pathway: GROUND WATER PATHWAY
Scoring: 2

Summary Details:

Conditions at proposal July 14, 1989): March Air Force Base (MAFB) covers approximately 7,000 acres near Riverside in the Moreno Valley in Riverside County, California. MAFB is adjacent to light industrial, agricultural, and residential areas. Established in 1918 as the Alessandro Aviation Field, MAFB has served as a training base and refueling operations base. Industrial operations including aircraft maintenance and repair) involved use of solvents and disposal of solvent wastes. MAFB is participating in the Installation Restoration Program (IRP), established in 1978. Under this program, the Department of Defense seeks to identify, investigate, and clean up contamination from hazardous materials. As part of IRP, the Air Force investigated 28 potentially contaminated disposal areas. MAFB Well No. 1 on-base was found to be contaminated with trichloroethylene, tetrachloroethylene, and cis-1,2-dichloroethylene at levels that exceed State drinking water standards. It was taken out of service. Soils on the base are contaminated with toluene and benzene. An estimated 11,600 people obtain drinking water from municipal wells within 3 miles of hazardous substances on MAFB. The Air Force is conducting a remedial investigation/ feasibility study (RI/FS) to determine the type and extent of contamination at the base and identify alternatives for remedial action. Status November 21, 1989): Field work continues on the RI/FS.

NPL:

NPL Status: Currently on the Final NPL
Category Description: Depth To Aquifer-> 50 And <= 100 Feet
Category Value: 65

NPL Status: Currently on the Final NPL
Category Description: Distance To Nearest Population-> 0 And <= 1/4 Mile
Category Value: 10

NPL:

NPL Name: MARCH AIR FORCE BASE

NPL:

EPA Region: 09
Site ID: 0902761
Site Status: F
Federal Site: Y
Date Deleted: Not reported
Date Finalized: 11/21/89
Date Proposed: 07/14/89

NPL:

Proposed Date: 07/14/1989
Final Date: 11/21/1989
Deleted Date: Not reported
NPL Status: Final

Map ID
Direction
Distance
Elevation

MAP FINDINGS

Site

Database(s)

EDR ID Number
EPA ID Number

MARCH AIR FORCE BASE (Continued)

1000169261

SEMS:

Site ID: 0902761
EPA ID: CA4570024527
Name: MARCH AIR FORCE BASE
Address: 22 CSG/CC
Address 2: Not reported
City,State,Zip: RIVERSIDE, CA 92518
Cong District: 41,43
FIPS Code: 06065
Latitude: 33.906389
Longitude: -117.255700
FF: Y
NPL: Currently on the Final NPL
Non NPL Status: Not reported

SEMS Detail:

Region: 09
Site ID: 0902761
EPA ID: CA4570024527
Site Name: MARCH AIR FORCE BASE
NPL: F
FF: Y
OU: 00
Action Code: NF
Action Name: NPL FINL
SEQ: 1
Start Date: 1989-11-21 05:00:00
Finish Date: 11/21/1989 5:00:00 AM
Qual: Not reported
Current Action Lead: EPA Perf

Region: 09
Site ID: 0902761
EPA ID: CA4570024527
Site Name: MARCH AIR FORCE BASE
NPL: F
FF: Y
OU: 00
Action Code: NP
Action Name: PROPOSED
SEQ: 1
Start Date: 1989-07-14 04:00:00
Finish Date: 7/14/1989 4:00:00 AM
Qual: Not reported
Current Action Lead: EPA Perf

Region: 09
Site ID: 0902761
EPA ID: CA4570024527
Site Name: MARCH AIR FORCE BASE
NPL: F
FF: Y
OU: 00
Action Code: HR
Action Name: HAZRANK
SEQ: 1
Start Date: 1987-06-01 04:00:00

Map ID
Direction
Distance
Elevation

MAP FINDINGS

Site

Database(s)

EDR ID Number
EPA ID Number

MARCH AIR FORCE BASE (Continued)

1000169261

Finish Date: 6/1/1987 4:00:00 AM
Qual: Not reported
Current Action Lead: EPA Perf

Region: 09
Site ID: 0902761
EPA ID: CA4570024527
Site Name: MARCH AIR FORCE BASE
NPL: F
FF: Y
OU: 00
Action Code: AR
Action Name: ADMIN REC
SEQ: 1
Start Date: 2000-10-24 04:00:00
Finish Date: Not reported
Qual: Not reported
Current Action Lead: EPA Perf

Region: 09
Site ID: 0902761
EPA ID: CA4570024527
Site Name: MARCH AIR FORCE BASE
NPL: F
FF: Y
OU: 02
Action Code: RO
Action Name: ROD
SEQ: 4
Start Date: 2004-05-11 04:00:00
Finish Date: 5/11/2004 4:00:00 AM
Qual: Not reported
Current Action Lead: Fed Fac

Region: 09
Site ID: 0902761
EPA ID: CA4570024527
Site Name: MARCH AIR FORCE BASE
NPL: F
FF: Y
OU: 02
Action Code: RO
Action Name: ROD
SEQ: 5
Start Date: 2005-09-30 04:00:00
Finish Date: 9/30/2005 4:00:00 AM
Qual: Not reported
Current Action Lead: Fed Fac

Region: 09
Site ID: 0902761
EPA ID: CA4570024527
Site Name: MARCH AIR FORCE BASE
NPL: F
FF: Y
OU: 00
Action Code: SI

Map ID
Direction
Distance
Elevation

MAP FINDINGS

Site

Database(s)

EDR ID Number
EPA ID Number

MARCH AIR FORCE BASE (Continued)

1000169261

Action Name: SI
SEQ: 1
Start Date: 1987-06-01 04:00:00
Finish Date: 6/1/1987 4:00:00 AM
Qual: L
Current Action Lead: Fed Fac

Region: 09
Site ID: 0902761
EPA ID: CA4570024527
Site Name: MARCH AIR FORCE BASE
NPL: F
FF: Y
OU: 01
Action Code: LX
Action Name: FF RD
SEQ: 1
Start Date: 1996-04-07 05:00:00
Finish Date: 4/18/1996 4:00:00 AM
Qual: Not reported
Current Action Lead: Fed Fac

Region: 09
Site ID: 0902761
EPA ID: CA4570024527
Site Name: MARCH AIR FORCE BASE
NPL: F
FF: Y
OU: 04
Action Code: LW
Action Name: FF RI/FS
SEQ: 2
Start Date: 1990-09-27 04:00:00
Finish Date: 9/29/2005 4:00:00 AM
Qual: Not reported
Current Action Lead: Fed Fac

Region: 09
Site ID: 0902761
EPA ID: CA4570024527
Site Name: MARCH AIR FORCE BASE
NPL: F
FF: Y
OU: 04
Action Code: RO
Action Name: ROD
SEQ: 3
Start Date: 2005-09-29 04:00:00
Finish Date: 9/29/2005 4:00:00 AM
Qual: Not reported
Current Action Lead: Fed Fac

Region: 09
Site ID: 0902761
EPA ID: CA4570024527
Site Name: MARCH AIR FORCE BASE
NPL: F

Map ID
Direction
Distance
Elevation

MAP FINDINGS

Site

Database(s)

EDR ID Number
EPA ID Number

MARCH AIR FORCE BASE (Continued)

1000169261

FF: Y
OU: 00
Action Code: DS
Action Name: DISCVRY
SEQ: 1
Start Date: 1985-02-01 06:00:00
Finish Date: 2/1/1985 6:00:00 AM
Qual: Not reported
Current Action Lead: Fed Fac

Region: 09
Site ID: 0902761
EPA ID: CA4570024527
Site Name: MARCH AIR FORCE BASE
NPL: F
FF: Y
OU: 02
Action Code: LW
Action Name: FF RI/FS
SEQ: 6
Start Date: 1995-07-01 04:00:00
Finish Date: 7/1/1997 4:00:00 AM
Qual: Not reported
Current Action Lead: Fed Fac

Region: 09
Site ID: 0902761
EPA ID: CA4570024527
Site Name: MARCH AIR FORCE BASE
NPL: F
FF: Y
OU: 02
Action Code: RO
Action Name: ROD
SEQ: 7
Start Date: 2004-04-01 05:00:00
Finish Date: 4/1/2004 5:00:00 AM
Qual: Not reported
Current Action Lead: Fed Fac

Region: 09
Site ID: 0902761
EPA ID: CA4570024527
Site Name: MARCH AIR FORCE BASE
NPL: F
FF: Y
OU: 01
Action Code: LW
Action Name: FF RI/FS
SEQ: 1
Start Date: 1990-09-27 04:00:00
Finish Date: 6/20/1996 4:00:00 AM
Qual: Not reported
Current Action Lead: Fed Fac

Region: 09
Site ID: 0902761

Map ID
Direction
Distance
Elevation

MAP FINDINGS

Site

Database(s)

EDR ID Number
EPA ID Number

MARCH AIR FORCE BASE (Continued)

1000169261

EPA ID: CA4570024527
Site Name: MARCH AIR FORCE BASE
NPL: F
FF: Y
OU: 01
Action Code: RO
Action Name: ROD
SEQ: 1
Start Date: 1996-06-20 04:00:00
Finish Date: 6/20/1996 4:00:00 AM
Qual: Not reported
Current Action Lead: Fed Fac

Region: 09
Site ID: 0902761
EPA ID: CA4570024527
Site Name: MARCH AIR FORCE BASE
NPL: F
FF: Y
OU: 00
Action Code: PA
Action Name: PA
SEQ: 1
Start Date: 1987-02-01 05:00:00
Finish Date: 2/1/1987 5:00:00 AM
Qual: L
Current Action Lead: Fed Fac

Region: 09
Site ID: 0902761
EPA ID: CA4570024527
Site Name: MARCH AIR FORCE BASE
NPL: F
FF: Y
OU: 02
Action Code: LW
Action Name: FF RI/FS
SEQ: 4
Start Date: 1992-01-24 05:00:00
Finish Date: 4/30/1995 4:00:00 AM
Qual: Not reported
Current Action Lead: Fed Fac

Region: 09
Site ID: 0902761
EPA ID: CA4570024527
Site Name: MARCH AIR FORCE BASE
NPL: F
FF: Y
OU: 01
Action Code: EE
Action Name: EE/CA
SEQ: 1
Start Date: 2018-11-12 06:00:00
Finish Date: 11/12/2018 6:00:00 AM
Qual: Not reported
Current Action Lead: Fed Fac

Map ID
Direction
Distance
Elevation

MAP FINDINGS

Site

Database(s)

EDR ID Number
EPA ID Number

MARCH AIR FORCE BASE (Continued)

1000169261

Region: 09
Site ID: 0902761
EPA ID: CA4570024527
Site Name: MARCH AIR FORCE BASE
NPL: F
FF: Y
OU: 01
Action Code: LY
Action Name: FF RA
SEQ: 1
Start Date: 1996-03-05 05:00:00
Finish Date: Not reported
Qual: Not reported
Current Action Lead: Fed Fac

Region: 09
Site ID: 0902761
EPA ID: CA4570024527
Site Name: MARCH AIR FORCE BASE
NPL: F
FF: Y
OU: 05
Action Code: LW
Action Name: FF RI/FS
SEQ: 5
Start Date: 2005-10-30 04:00:00
Finish Date: 5/21/2015 5:00:00 AM
Qual: Not reported
Current Action Lead: Fed Fac

Region: 09
Site ID: 0902761
EPA ID: CA4570024527
Site Name: MARCH AIR FORCE BASE
NPL: F
FF: Y
OU: 05
Action Code: RO
Action Name: ROD
SEQ: 6
Start Date: 2019-04-22 05:00:00
Finish Date: 4/22/2019 5:00:00 AM
Qual: R
Current Action Lead: Fed Fac

RCRA-LQG:

Date Form Received by Agency: 2020-07-08 00:00:00.0
Handler Name: MARCH AIR RESERVE BASE
Handler Address: 610 MEYER DR
Handler City,State,Zip: MARCH ARB, CA 92518
EPA ID: CA4570024527
Contact Name: SEAN LEE
Contact Address: MEYER DR
Contact City,State,Zip: MARCH ARB, CA 92518
Contact Telephone: 951-655-5082
Contact Fax: Not reported

Map ID
 Direction
 Distance
 Elevation

MAP FINDINGS

Site

Database(s)

EDR ID Number
 EPA ID Number

MARCH AIR FORCE BASE (Continued)

1000169261

Contact Email:	SEAN.LEE.19@US.AF.MIL
Contact Title:	HAZARDOUS MATERIALS / WASTE MANAGER
EPA Region:	09
Land Type:	Federal
Federal Waste Generator Description:	Large Quantity Generator
Non-Notifier:	Not reported
Biennial Report Cycle:	2019
Accessibility:	Not reported
Active Site Indicator:	Handler Activities
State District Owner:	Not reported
State District:	Not reported
Mailing Address:	MEYER DR
Mailing City,State,Zip:	MARCH ARB, CA 92518
Owner Name:	US AIR FORCE
Owner Type:	Federal
Operator Name:	BRIG. GEN MELISSA COBURN
Operator Type:	Federal
Short-Term Generator Activity:	No
Importer Activity:	No
Mixed Waste Generator:	No
Transporter Activity:	No
Transfer Facility Activity:	No
Recycler Activity with Storage:	No
Small Quantity On-Site Burner Exemption:	No
Smelting Melting and Refining Furnace Exemption:	No
Underground Injection Control:	No
Off-Site Waste Receipt:	No
Universal Waste Indicator:	No
Universal Waste Destination Facility:	No
Federal Universal Waste:	No
Active Site Fed-Reg Treatment Storage and Disposal Facility:	Not reported
Active Site Converter Treatment storage and Disposal Facility:	Not reported
Active Site State-Reg Treatment Storage and Disposal Facility:	Not reported
Active Site State-Reg Handler:	---
Federal Facility Indicator:	The land is federally-owned
Hazardous Secondary Material Indicator:	N
Sub-Part K Indicator:	Not reported
Commercial TSD Indicator:	No
Treatment Storage and Disposal Type:	Not reported
2018 GPRA Permit Baseline:	Not on the Baseline
2018 GPRA Renewals Baseline:	Not on the Baseline
Permit Renewals Workload Universe:	Not reported
Permit Workload Universe:	Not reported
Permit Progress Universe:	Not reported
Post-Closure Workload Universe:	Not reported
Closure Workload Universe:	Not reported
202 GPRA Corrective Action Baseline:	No
Corrective Action Workload Universe:	No
Subject to Corrective Action Universe:	No
Non-TSDs Where RCRA CA has Been Imposed Universe:	No
TSDs Potentially Subject to CA Under 3004 (u)/(v) Universe:	No
TSDs Only Subject to CA under Discretionary Auth Universe:	No
Corrective Action Priority Ranking:	No NCAPS ranking
Environmental Control Indicator:	No
Institutional Control Indicator:	No
Human Exposure Controls Indicator:	N/A
Groundwater Controls Indicator:	N/A

Map ID
Direction
Distance
Elevation

MAP FINDINGS

Site

Database(s)

EDR ID Number
EPA ID Number

MARCH AIR FORCE BASE (Continued)

1000169261

Operating TSDF Universe:	Not reported
Full Enforcement Universe:	Not reported
Significant Non-Complier Universe:	No
Unaddressed Significant Non-Complier Universe:	No
Addressed Significant Non-Complier Universe:	No
Significant Non-Complier With a Compliance Schedule Universe:	No
Financial Assurance Required:	Not reported
Handler Date of Last Change:	2020-09-28 14:20:58.0
Recognized Trader-Importer:	No
Recognized Trader-Exporter:	No
Importer of Spent Lead Acid Batteries:	No
Exporter of Spent Lead Acid Batteries:	No
Recycler Activity Without Storage:	No
Manifest Broker:	No
Sub-Part P Indicator:	No

Biennial: List of Years

Year: 2015

Click Here for Biennial Reporting System Data:
Year: 2013

Click Here for Biennial Reporting System Data:
Year: 2011

Click Here for Biennial Reporting System Data:
Year: 2009

Click Here for Biennial Reporting System Data:
Year: 2007

Click Here for Biennial Reporting System Data:
Year: 2005

Click Here for Biennial Reporting System Data:
Year: 2003

Click Here for Biennial Reporting System Data:
Year: 2001

Click Here for Biennial Reporting System Data:

Hazardous Waste Summary:

Waste Code:	D001
Waste Description:	IGNITABLE WASTE
Waste Code:	D002
Waste Description:	CORROSIVE WASTE
Waste Code:	D003
Waste Description:	REACTIVE WASTE
Waste Code:	D004
Waste Description:	ARSENIC
Waste Code:	D005

Map ID
Direction
Distance
Elevation

MAP FINDINGS

Site

Database(s)

EDR ID Number
EPA ID Number

MARCH AIR FORCE BASE (Continued)

1000169261

Waste Description:	BARIUM
Waste Code:	D006
Waste Description:	CADMIUM
Waste Code:	D007
Waste Description:	CHROMIUM
Waste Code:	D008
Waste Description:	LEAD
Waste Code:	D009
Waste Description:	MERCURY
Waste Code:	D011
Waste Description:	SILVER
Waste Code:	D018
Waste Description:	BENZENE
Waste Code:	D021
Waste Description:	CHLOROBENZENE
Waste Code:	D035
Waste Description:	METHYL ETHYL KETONE
Waste Code:	D039
Waste Description:	TETRACHLOROETHYLENE
Waste Code:	D040
Waste Description:	TRICHLOROETHYLENE
Waste Code:	F001
Waste Description:	THE FOLLOWING SPENT HALOGENATED SOLVENTS USED IN DEGREASING: TETRACHLOROETHYLENE, TRICHLOROETHYLENE, METHYLENE CHLORIDE, 1,1,1-TRICHLOROETHANE, CARBON TETRACHLORIDE AND CHLORINATED FLUOROCARBONS; ALL SPENT SOLVENT MIXTURES/BLENDS USED IN DEGREASING CONTAINING, BEFORE USE, A TOTAL OF TEN PERCENT OR MORE (BY VOLUME) OF ONE OR MORE OF THE ABOVE HALOGENATED SOLVENTS OR THOSE SOLVENTS LISTED IN F002, F004, AND F005; AND STILL BOTTOMS FROM THE RECOVERY OF THESE SPENT SOLVENTS AND SPENT SOLVENT MIXTURES.
Waste Code:	F002
Waste Description:	THE FOLLOWING SPENT HALOGENATED SOLVENTS: TETRACHLOROETHYLENE, METHYLENE CHLORIDE, TRICHLOROETHYLENE, 1,1,1-TRICHLOROETHANE, CHLOROBENZENE, 1,1,2-TRICHLORO-1,2,2-TRIFLUOROETHANE, ORTHO-DICHLOROBENZENE, TRICHLOROFLUOROMETHANE, AND 1,1,2, TRICHLOROETHANE; ALL SPENT SOLVENT MIXTURES/BLENDS CONTAINING, BEFORE USE, A TOTAL OF TEN PERCENT OR MORE (BY VOLUME) OF ONE OR MORE OF THE ABOVE HALOGENATED SOLVENTS OR THOSE SOLVENTS LISTED IN F001, F004, AND F005; AND STILL BOTTOMS FROM THE RECOVERY OF THESE SPENT SOLVENTS AND SPENT SOLVENT MIXTURES.
Waste Code:	F003
Waste Description:	THE FOLLOWING SPENT NONHALOGENATED SOLVENTS: XYLENE, ACETONE, ETHYL ACETATE, ETHYL BENZENE, ETHYL ETHER, METHYL ISOBUTYL KETONE, N-BUTYL ALCOHOL, CYCLOHEXANONE, AND METHANOL; ALL SPENT SOLVENT

Map ID
Direction
Distance
Elevation

MAP FINDINGS

Site

Database(s)

EDR ID Number
EPA ID Number

MARCH AIR FORCE BASE (Continued)

1000169261

MIXTURES/BLENDS CONTAINING, BEFORE USE, ONLY THE ABOVE SPENT NONHALOGENATED SOLVENTS; AND ALL SPENT SOLVENT MIXTURES/BLENDS CONTAINING, BEFORE USE, ONE OR MORE OF THE ABOVE NONHALOGENATED SOLVENTS, AND A TOTAL OF TEN PERCENT OR MORE (BY VOLUME) OF ONE OR MORE OF THOSE SOLVENTS LISTED IN F001, F002, F004, AND F005; AND STILL BOTTOMS FROM THE RECOVERY OF THESE SPENT SOLVENTS AND SPENT SOLVENT MIXTURES.

Waste Code: F005
Waste Description: THE FOLLOWING SPENT NONHALOGENATED SOLVENTS: TOLUENE, METHYL ETHYL KETONE, CARBON DISULFIDE, ISOBUTANOL, PYRIDINE, BENZENE, 2-ETHOXYETHANOL, AND 2-NITROPROPANE; ALL SPENT SOLVENT MIXTURES/BLENDS CONTAINING, BEFORE USE, A TOTAL OF TEN PERCENT OR MORE (BY VOLUME) OF ONE OR MORE OF THE ABOVE NONHALOGENATED SOLVENTS OR THOSE SOLVENTS LISTED IN F001, F002, OR F004; AND STILL BOTTOMS FROM THE RECOVERY OF THESE SPENT SOLVENTS AND SPENT SOLVENT MIXTURES.

Waste Code: P098
Waste Description: POTASSIUM CYANIDE (OR) POTASSIUM CYANIDE K(CN)

Waste Code: U188
Waste Description: PHENOL

Waste Code: U227
Waste Description: 1,1,2-TRICHLOROETHANE (OR) ETHANE, 1,1,2-TRICHLORO-

Handler - Owner Operator:

Owner/Operator Indicator: Owner
Owner/Operator Name: USAF RESERVE COMMAND
Legal Status: Federal
Date Became Current: 2006-07-23 00:00:00.
Date Ended Current: Not reported
Owner/Operator Address: 2145 GRAEBER STREET, ST 117
Owner/Operator City,State,Zip: MARCH AIR RESERVE BASE, CA 92518
Owner/Operator Telephone: 951-655-4520
Owner/Operator Telephone Ext: Not reported
Owner/Operator Fax: Not reported
Owner/Operator Email: Not reported

Owner/Operator Indicator: Operator
Owner/Operator Name: GEN. RUSSELL A. MUNCY
Legal Status: Federal
Date Became Current: 2013-11-01 00:00:00.
Date Ended Current: Not reported
Owner/Operator Address: Not reported
Owner/Operator City,State,Zip: Not reported
Owner/Operator Telephone: Not reported
Owner/Operator Telephone Ext: Not reported
Owner/Operator Fax: Not reported
Owner/Operator Email: Not reported

Owner/Operator Indicator: Operator
Owner/Operator Name: MULTIPLE OPS - ALL USAF COMMANDS
Legal Status: Federal
Date Became Current: Not reported
Date Ended Current: Not reported
Owner/Operator Address: 22 CSG/CC

Map ID
Direction
Distance
Elevation

MAP FINDINGS

Site

Database(s)

EDR ID Number
EPA ID Number

MARCH AIR FORCE BASE (Continued)

1000169261

Owner/Operator City,State,Zip:	CITY NOT REPORTED, CA 99999
Owner/Operator Telephone:	714-655-4735
Owner/Operator Telephone Ext:	Not reported
Owner/Operator Fax:	Not reported
Owner/Operator Email:	Not reported
Owner/Operator Indicator:	Owner
Owner/Operator Name:	UNITED STATES AIR FORCE
Legal Status:	Private
Date Became Current:	1918-01-01 00:00:00.
Date Ended Current:	Not reported
Owner/Operator Address:	2145 GRAEBER STREET, ST 117
Owner/Operator City,State,Zip:	MARCH AIR RESERVE BASE, CA 92518
Owner/Operator Telephone:	Not reported
Owner/Operator Telephone Ext:	Not reported
Owner/Operator Fax:	Not reported
Owner/Operator Email:	Not reported
Owner/Operator Indicator:	Owner
Owner/Operator Name:	UNITED STATES AIR FORCE
Legal Status:	Federal
Date Became Current:	1918-01-01 00:00:00.
Date Ended Current:	Not reported
Owner/Operator Address:	2145 GRAEBER STREET, SUITE 117
Owner/Operator City,State,Zip:	MARCH AIR RESERVE BASE, CA 92518
Owner/Operator Telephone:	Not reported
Owner/Operator Telephone Ext:	Not reported
Owner/Operator Fax:	Not reported
Owner/Operator Email:	Not reported
Owner/Operator Indicator:	Operator
Owner/Operator Name:	GENERAL JAMES L. MELIN
Legal Status:	Private
Date Became Current:	2006-07-23 00:00:00.
Date Ended Current:	Not reported
Owner/Operator Address:	Not reported
Owner/Operator City,State,Zip:	Not reported
Owner/Operator Telephone:	Not reported
Owner/Operator Telephone Ext:	Not reported
Owner/Operator Fax:	Not reported
Owner/Operator Email:	Not reported
Owner/Operator Indicator:	Operator
Owner/Operator Name:	COL. RUSSELL A MUNCY
Legal Status:	Federal
Date Became Current:	2013-11-01 00:00:00.
Date Ended Current:	Not reported
Owner/Operator Address:	Not reported
Owner/Operator City,State,Zip:	Not reported
Owner/Operator Telephone:	Not reported
Owner/Operator Telephone Ext:	Not reported
Owner/Operator Fax:	Not reported
Owner/Operator Email:	Not reported
Owner/Operator Indicator:	Operator
Owner/Operator Name:	BRIG. GEN MELISSA COBURN
Legal Status:	Federal

Map ID
Direction
Distance
Elevation

MAP FINDINGS

Site

Database(s)

EDR ID Number
EPA ID Number

MARCH AIR FORCE BASE (Continued)

1000169261

Date Became Current:	2019-01-01 00:00:00.
Date Ended Current:	Not reported
Owner/Operator Address:	2145 GRAEBER ST., STE 117
Owner/Operator City,State,Zip:	MARCH AIR RESERVE BASE, CA 92518
Owner/Operator Telephone:	951-655-4520
Owner/Operator Telephone Ext:	Not reported
Owner/Operator Fax:	Not reported
Owner/Operator Email:	MELISSA.COBURN@US.AF.MIL
Owner/Operator Indicator:	Owner
Owner/Operator Name:	US AIR FORCE
Legal Status:	Federal
Date Became Current:	1918-01-01 00:00:00.
Date Ended Current:	Not reported
Owner/Operator Address:	2145 GRAEBER ST., SUITE 117
Owner/Operator City,State,Zip:	MARCH AIR RESERVE BASE, CA 92518-1667
Owner/Operator Telephone:	Not reported
Owner/Operator Telephone Ext:	Not reported
Owner/Operator Fax:	Not reported
Owner/Operator Email:	Not reported
Owner/Operator Indicator:	Owner
Owner/Operator Name:	USAF RESERVE COMMAND
Legal Status:	Federal
Date Became Current:	1918-01-01 00:00:00.
Date Ended Current:	Not reported
Owner/Operator Address:	2145 GRABER STREET SUITE 117
Owner/Operator City,State,Zip:	MARCH ARB, CA 92518-2166
Owner/Operator Telephone:	951-655-4520
Owner/Operator Telephone Ext:	Not reported
Owner/Operator Fax:	Not reported
Owner/Operator Email:	Not reported
Owner/Operator Indicator:	Owner
Owner/Operator Name:	US AIR FORCE
Legal Status:	Federal
Date Became Current:	1945-01-01 00:00:00.
Date Ended Current:	Not reported
Owner/Operator Address:	2145 GRAEBER
Owner/Operator City,State,Zip:	MARCH ARB, CA 92518
Owner/Operator Telephone:	951-655-4665
Owner/Operator Telephone Ext:	Not reported
Owner/Operator Fax:	Not reported
Owner/Operator Email:	Not reported
Owner/Operator Indicator:	Operator
Owner/Operator Name:	GENERAL JAMES T. RUBEOR
Legal Status:	Federal
Date Became Current:	2003-07-19 00:00:00.
Date Ended Current:	Not reported
Owner/Operator Address:	Not reported
Owner/Operator City,State,Zip:	Not reported
Owner/Operator Telephone:	Not reported
Owner/Operator Telephone Ext:	Not reported
Owner/Operator Fax:	Not reported
Owner/Operator Email:	Not reported

Map ID
Direction
Distance
Elevation

MAP FINDINGS

Site

Database(s)

EDR ID Number
EPA ID Number

MARCH AIR FORCE BASE (Continued)

1000169261

Owner/Operator Indicator:	Operator
Owner/Operator Name:	GENERAL JAMES L. MELIN
Legal Status:	Federal
Date Became Current:	2006-07-23 00:00:00.
Date Ended Current:	Not reported
Owner/Operator Address:	Not reported
Owner/Operator City,State,Zip:	CA 92518
Owner/Operator Telephone:	Not reported
Owner/Operator Telephone Ext:	Not reported
Owner/Operator Fax:	Not reported
Owner/Operator Email:	Not reported
Owner/Operator Indicator:	Owner
Owner/Operator Name:	US AIR FORCE
Legal Status:	Federal
Date Became Current:	1945-01-01 00:00:00.
Date Ended Current:	Not reported
Owner/Operator Address:	2145 GRAEBER
Owner/Operator City,State,Zip:	MARCH ARB, CA 92518
Owner/Operator Telephone:	951-655-4665
Owner/Operator Telephone Ext:	Not reported
Owner/Operator Fax:	Not reported
Owner/Operator Email:	Not reported
Owner/Operator Indicator:	Operator
Owner/Operator Name:	COL MARY ARB
Legal Status:	Federal
Date Became Current:	2010-01-01 00:00:00.
Date Ended Current:	Not reported
Owner/Operator Address:	2145 GRABER STREET SUITE 117
Owner/Operator City,State,Zip:	MARCH ARB, CA 92518-2166
Owner/Operator Telephone:	Not reported
Owner/Operator Telephone Ext:	Not reported
Owner/Operator Fax:	Not reported
Owner/Operator Email:	Not reported
Owner/Operator Indicator:	Owner
Owner/Operator Name:	US AIR FORCE
Legal Status:	Federal
Date Became Current:	1947-01-01 00:00:00.
Date Ended Current:	Not reported
Owner/Operator Address:	2145 GRAEBER ST, BLDG 470
Owner/Operator City,State,Zip:	MARCH ARB, CA 92518
Owner/Operator Telephone:	951-655-4665
Owner/Operator Telephone Ext:	Not reported
Owner/Operator Fax:	Not reported
Owner/Operator Email:	Not reported
Owner/Operator Indicator:	Operator
Owner/Operator Name:	COLONEL JAMES T. RUBEOR
Legal Status:	Federal
Date Became Current:	2003-07-19 00:00:00.
Date Ended Current:	Not reported
Owner/Operator Address:	Not reported
Owner/Operator City,State,Zip:	Not reported
Owner/Operator Telephone:	Not reported
Owner/Operator Telephone Ext:	Not reported

Map ID
Direction
Distance
Elevation

MAP FINDINGS

Site

Database(s)

EDR ID Number
EPA ID Number

MARCH AIR FORCE BASE (Continued)

1000169261

Owner/Operator Fax: Not reported
Owner/Operator Email: Not reported

Owner/Operator Indicator: Owner
Owner/Operator Name: USAF
Legal Status: Federal
Date Became Current: Not reported
Date Ended Current: Not reported
Owner/Operator Address: 452 SPTG CEV
Owner/Operator City,State,Zip: MARCH ARB, CA 92518-2166
Owner/Operator Telephone: 909-655-5069
Owner/Operator Telephone Ext: Not reported
Owner/Operator Fax: Not reported
Owner/Operator Email: Not reported

Historic Generators:

Receive Date: 2010-07-15 00:00:00.0
Handler Name: MARCH AIR RESERVE BASE
Federal Waste Generator Description: Large Quantity Generator
State District Owner: Not reported
Large Quantity Handler of Universal Waste: No
Recognized Trader Importer: No
Recognized Trader Exporter: No
Spent Lead Acid Battery Importer: No
Spent Lead Acid Battery Exporter: No
Current Record: No
Non Storage Recycler Activity: Not reported
Electronic Manifest Broker: Not reported

Receive Date: 2013-03-20 00:00:00.0
Handler Name: MARCH AIR RESERVE BASE
Federal Waste Generator Description: Large Quantity Generator
State District Owner: Not reported
Large Quantity Handler of Universal Waste: No
Recognized Trader Importer: No
Recognized Trader Exporter: No
Spent Lead Acid Battery Importer: No
Spent Lead Acid Battery Exporter: No
Current Record: No
Non Storage Recycler Activity: Not reported
Electronic Manifest Broker: Not reported

Receive Date: 2014-10-22 00:00:00.0
Handler Name: MARCH AIR RESERVE BASE
Federal Waste Generator Description: Large Quantity Generator
State District Owner: Not reported
Large Quantity Handler of Universal Waste: Yes
Recognized Trader Importer: No
Recognized Trader Exporter: No
Spent Lead Acid Battery Importer: No
Spent Lead Acid Battery Exporter: No
Current Record: No
Non Storage Recycler Activity: Not reported
Electronic Manifest Broker: Not reported

Receive Date: 2016-02-29 00:00:00.0
Handler Name: MARCH AIR RESERVE BASE

Map ID
Direction
Distance
Elevation

MAP FINDINGS

Site

Database(s)

EDR ID Number
EPA ID Number

MARCH AIR FORCE BASE (Continued)

1000169261

Federal Waste Generator Description: Large Quantity Generator
State District Owner: Not reported
Large Quantity Handler of Universal Waste: Yes
Recognized Trader Importer: No
Recognized Trader Exporter: No
Spent Lead Acid Battery Importer: No
Spent Lead Acid Battery Exporter: No
Current Record: No
Non Storage Recycler Activity: Not reported
Electronic Manifest Broker: Not reported

Receive Date: 2020-07-08 00:00:00.0
Handler Name: MARCH AIR RESERVE BASE
Federal Waste Generator Description: Large Quantity Generator
State District Owner: Not reported
Large Quantity Handler of Universal Waste: No
Recognized Trader Importer: No
Recognized Trader Exporter: No
Spent Lead Acid Battery Importer: No
Spent Lead Acid Battery Exporter: No
Current Record: Yes
Non Storage Recycler Activity: No
Electronic Manifest Broker: No

Receive Date: 1996-09-01 00:00:00.0
Handler Name: MARCH AIR RESERVE BASE
Federal Waste Generator Description: Large Quantity Generator
State District Owner: Not reported
Large Quantity Handler of Universal Waste: No
Recognized Trader Importer: No
Recognized Trader Exporter: No
Spent Lead Acid Battery Importer: No
Spent Lead Acid Battery Exporter: No
Current Record: No
Non Storage Recycler Activity: Not reported
Electronic Manifest Broker: Not reported

Receive Date: 2000-07-14 00:00:00.0
Handler Name: MARCH AIR RESERVE BASE
Federal Waste Generator Description: Large Quantity Generator
State District Owner: Not reported
Large Quantity Handler of Universal Waste: No
Recognized Trader Importer: No
Recognized Trader Exporter: No
Spent Lead Acid Battery Importer: No
Spent Lead Acid Battery Exporter: No
Current Record: No
Non Storage Recycler Activity: Not reported
Electronic Manifest Broker: Not reported

Receive Date: 1992-03-30 00:00:00.0
Handler Name: MARCH AIR FORCE BASE
Federal Waste Generator Description: Large Quantity Generator
State District Owner: Not reported
Large Quantity Handler of Universal Waste: No
Recognized Trader Importer: No
Recognized Trader Exporter: No

Map ID
Direction
Distance
Elevation

MAP FINDINGS

Site

Database(s)

EDR ID Number
EPA ID Number

MARCH AIR FORCE BASE (Continued)

1000169261

Spent Lead Acid Battery Importer:	No
Spent Lead Acid Battery Exporter:	No
Current Record:	No
Non Storage Recycler Activity:	Not reported
Electronic Manifest Broker:	Not reported
Receive Date:	1994-03-31 00:00:00.0
Handler Name:	MARCH AIR FORCE BASE, CA
Federal Waste Generator Description:	Large Quantity Generator
State District Owner:	Not reported
Large Quantity Handler of Universal Waste:	No
Recognized Trader Importer:	No
Recognized Trader Exporter:	No
Spent Lead Acid Battery Importer:	No
Spent Lead Acid Battery Exporter:	No
Current Record:	No
Non Storage Recycler Activity:	Not reported
Electronic Manifest Broker:	Not reported
Receive Date:	1996-03-26 00:00:00.0
Handler Name:	MARCH AFB, CA
Federal Waste Generator Description:	Large Quantity Generator
State District Owner:	Not reported
Large Quantity Handler of Universal Waste:	No
Recognized Trader Importer:	No
Recognized Trader Exporter:	No
Spent Lead Acid Battery Importer:	No
Spent Lead Acid Battery Exporter:	No
Current Record:	No
Non Storage Recycler Activity:	Not reported
Electronic Manifest Broker:	Not reported
Receive Date:	1999-03-04 00:00:00.0
Handler Name:	MARCH ARB, CA
Federal Waste Generator Description:	Large Quantity Generator
State District Owner:	Not reported
Large Quantity Handler of Universal Waste:	No
Recognized Trader Importer:	No
Recognized Trader Exporter:	No
Spent Lead Acid Battery Importer:	No
Spent Lead Acid Battery Exporter:	No
Current Record:	No
Non Storage Recycler Activity:	Not reported
Electronic Manifest Broker:	Not reported
Receive Date:	2000-10-12 00:00:00.0
Handler Name:	MARCH ARB CA
Federal Waste Generator Description:	Large Quantity Generator
State District Owner:	Not reported
Large Quantity Handler of Universal Waste:	No
Recognized Trader Importer:	No
Recognized Trader Exporter:	No
Spent Lead Acid Battery Importer:	No
Spent Lead Acid Battery Exporter:	No
Current Record:	No
Non Storage Recycler Activity:	Not reported
Electronic Manifest Broker:	Not reported

Map ID
Direction
Distance
Elevation

MAP FINDINGS

Site

Database(s)

EDR ID Number
EPA ID Number

MARCH AIR FORCE BASE (Continued)

1000169261

Receive Date: 2002-04-10 00:00:00.0
Handler Name: MARCH AIR RESERVE BASE
Federal Waste Generator Description: Large Quantity Generator
State District Owner: Not reported
Large Quantity Handler of Universal Waste: Yes
Recognized Trader Importer: No
Recognized Trader Exporter: No
Spent Lead Acid Battery Importer: No
Spent Lead Acid Battery Exporter: No
Current Record: No
Non Storage Recycler Activity: Not reported
Electronic Manifest Broker: Not reported

Receive Date: 2004-02-25 00:00:00.0
Handler Name: MARCH AIR RESERVE BASE
Federal Waste Generator Description: Large Quantity Generator
State District Owner: Not reported
Large Quantity Handler of Universal Waste: Yes
Recognized Trader Importer: No
Recognized Trader Exporter: No
Spent Lead Acid Battery Importer: No
Spent Lead Acid Battery Exporter: No
Current Record: No
Non Storage Recycler Activity: Not reported
Electronic Manifest Broker: Not reported

Receive Date: 2006-02-08 00:00:00.0
Handler Name: MARCH AIR RESERVE BASE
Federal Waste Generator Description: Large Quantity Generator
State District Owner: Not reported
Large Quantity Handler of Universal Waste: No
Recognized Trader Importer: No
Recognized Trader Exporter: No
Spent Lead Acid Battery Importer: No
Spent Lead Acid Battery Exporter: No
Current Record: No
Non Storage Recycler Activity: Not reported
Electronic Manifest Broker: Not reported

Receive Date: 2008-03-26 00:00:00.0
Handler Name: MARCH AIR RESERVE BASE
Federal Waste Generator Description: Large Quantity Generator
State District Owner: Not reported
Large Quantity Handler of Universal Waste: No
Recognized Trader Importer: No
Recognized Trader Exporter: No
Spent Lead Acid Battery Importer: No
Spent Lead Acid Battery Exporter: No
Current Record: No
Non Storage Recycler Activity: Not reported
Electronic Manifest Broker: Not reported

List of NAICS Codes and Descriptions:

NAICS Code: 92811
NAICS Description: NATIONAL SECURITY

NAICS Code: 92812

Map ID
 Direction
 Distance
 Elevation

MAP FINDINGS

Site

Database(s)

EDR ID Number
 EPA ID Number

MARCH AIR FORCE BASE (Continued)

1000169261

NAICS Description: INTERNATIONAL AFFAIRS

Facility Has Received Notices of Violation:

Found Violation:	No
Agency Which Determined Violation:	Not reported
Violation Short Description:	Not reported
Date Violation was Determined:	Not reported
Actual Return to Compliance Date:	Not reported
Return to Compliance Qualifier:	Not reported
Violation Responsible Agency:	Not reported
Scheduled Compliance Date:	Not reported
Enforcement Identifier:	Not reported
Date of Enforcement Action:	Not reported
Enforcement Responsible Agency:	Not reported
Enforcement Docket Number:	Not reported
Enforcement Attorney:	Not reported
Corrective Action Component:	Not reported
Appeal Initiated Date:	Not reported
Appeal Resolution Date:	Not reported
Disposition Status Date:	Not reported
Disposition Status:	Not reported
Disposition Status Description:	Not reported
Consent/Final Order Sequence Number:	Not reported
Consent/Final Order Respondent Name:	Not reported
Consent/Final Order Lead Agency:	Not reported
Enforcement Type:	Not reported
Enforcement Responsible Person:	Not reported
Enforcement Responsible Sub-Organization:	Not reported
SEP Sequence Number:	Not reported
SEP Expenditure Amount:	Not reported
SEP Scheduled Completion Date:	Not reported
SEP Actual Date:	Not reported
SEP Defaulted Date:	Not reported
SEP Type:	Not reported
SEP Type Description:	Not reported
Proposed Amount:	Not reported
Final Monetary Amount:	Not reported
Paid Amount:	Not reported
Final Count:	Not reported
Final Amount:	Not reported
Found Violation:	Yes
Agency Which Determined Violation:	EPA
Violation Short Description:	Generators - General
Date Violation was Determined:	1995-04-27 00:00:00.0
Actual Return to Compliance Date:	2000-04-27 00:00:00.0
Return to Compliance Qualifier:	Not Resolved
Violation Responsible Agency:	EPA
Scheduled Compliance Date:	Not reported
Enforcement Identifier:	002
Date of Enforcement Action:	1995-04-28 00:00:00.0
Enforcement Responsible Agency:	EPA
Enforcement Docket Number:	Not reported
Enforcement Attorney:	Not reported
Corrective Action Component:	No
Appeal Initiated Date:	Not reported
Appeal Resolution Date:	Not reported

Map ID
 Direction
 Distance
 Elevation

MAP FINDINGS

Site

Database(s)

EDR ID Number
 EPA ID Number

MARCH AIR FORCE BASE (Continued)

1000169261

Disposition Status Date:	Not reported
Disposition Status:	Not reported
Disposition Status Description:	Not reported
Consent/Final Order Sequence Number:	Not reported
Consent/Final Order Respondent Name:	Not reported
Consent/Final Order Lead Agency:	Not reported
Enforcement Type:	WRITTEN INFORMAL
Enforcement Responsible Person:	R9STA
Enforcement Responsible Sub-Organization:	Not reported
SEP Sequence Number:	Not reported
SEP Expenditure Amount:	Not reported
SEP Scheduled Completion Date:	Not reported
SEP Actual Date:	Not reported
SEP Defaulted Date:	Not reported
SEP Type:	Not reported
SEP Type Description:	Not reported
Proposed Amount:	Not reported
Final Monetary Amount:	Not reported
Paid Amount:	Not reported
Final Count:	Not reported
Final Amount:	Not reported
Found Violation:	Yes
Agency Which Determined Violation:	EPA
Violation Short Description:	Generators - General
Date Violation was Determined:	1984-03-05 00:00:00.0
Actual Return to Compliance Date:	1995-04-04 00:00:00.0
Return to Compliance Qualifier:	Unverifiable
Violation Responsible Agency:	EPA
Scheduled Compliance Date:	Not reported
Enforcement Identifier:	001
Date of Enforcement Action:	1984-05-18 00:00:00.0
Enforcement Responsible Agency:	EPA
Enforcement Docket Number:	Not reported
Enforcement Attorney:	Not reported
Corrective Action Component:	No
Appeal Initiated Date:	Not reported
Appeal Resolution Date:	Not reported
Disposition Status Date:	Not reported
Disposition Status:	Not reported
Disposition Status Description:	Not reported
Consent/Final Order Sequence Number:	Not reported
Consent/Final Order Respondent Name:	Not reported
Consent/Final Order Lead Agency:	Not reported
Enforcement Type:	WRITTEN INFORMAL
Enforcement Responsible Person:	R9EPA
Enforcement Responsible Sub-Organization:	Not reported
SEP Sequence Number:	Not reported
SEP Expenditure Amount:	Not reported
SEP Scheduled Completion Date:	Not reported
SEP Actual Date:	Not reported
SEP Defaulted Date:	Not reported
SEP Type:	Not reported
SEP Type Description:	Not reported
Proposed Amount:	Not reported
Final Monetary Amount:	Not reported
Paid Amount:	Not reported

Map ID
Direction
Distance
Elevation

MAP FINDINGS

Site

Database(s)

EDR ID Number
EPA ID Number

MARCH AIR FORCE BASE (Continued)

1000169261

Final Count: Not reported
Final Amount: Not reported

Found Violation: No
Agency Which Determined Violation: Not reported
Violation Short Description: Not reported
Date Violation was Determined: Not reported
Actual Return to Compliance Date: Not reported
Return to Compliance Qualifier: Not reported
Violation Responsible Agency: Not reported
Scheduled Compliance Date: Not reported
Enforcement Identifier: Not reported
Date of Enforcement Action: Not reported
Enforcement Responsible Agency: Not reported
Enforcement Docket Number: Not reported
Enforcement Attorney: Not reported
Corrective Action Component: Not reported
Appeal Initiated Date: Not reported
Appeal Resolution Date: Not reported
Disposition Status Date: Not reported
Disposition Status: Not reported
Disposition Status Description: Not reported
Consent/Final Order Sequence Number: Not reported
Consent/Final Order Respondent Name: Not reported
Consent/Final Order Lead Agency: Not reported
Enforcement Type: Not reported
Enforcement Responsible Person: Not reported
Enforcement Responsible Sub-Organization: Not reported
SEP Sequence Number: Not reported
SEP Expenditure Amount: Not reported
SEP Scheduled Completion Date: Not reported
SEP Actual Date: Not reported
SEP Defaulted Date: Not reported
SEP Type: Not reported
SEP Type Description: Not reported
Proposed Amount: Not reported
Final Monetary Amount: Not reported
Paid Amount: Not reported
Final Count: Not reported
Final Amount: Not reported

Evaluation Action Summary:

Evaluation Date: 2006-11-02 00:00:00.0
Evaluation Responsible Agency: State
Found Violation: No
Evaluation Type Description: COMPLIANCE EVALUATION INSPECTION ON-SITE
Evaluation Responsible Person Identifier: Not reported
Evaluation Responsible Sub-Organization: Not reported
Actual Return to Compliance Date: Not reported
Scheduled Compliance Date: Not reported
Date of Request: Not reported
Date Response Received: Not reported
Request Agency: Not reported
Former Citation: Not reported

Evaluation Date: 1995-04-04 00:00:00.0
Evaluation Responsible Agency: EPA

Map ID
Direction
Distance
Elevation

MAP FINDINGS

Site

Database(s)

EDR ID Number
EPA ID Number

MARCH AIR FORCE BASE (Continued)

1000169261

Found Violation: Yes
Evaluation Type Description: COMPLIANCE EVALUATION INSPECTION ON-SITE
Evaluation Responsible Person Identifier: R9EPA
Evaluation Responsible Sub-Organization: Not reported
Actual Return to Compliance Date: 2000-04-27 00:00:00.0
Scheduled Compliance Date: Not reported
Date of Request: Not reported
Date Response Received: Not reported
Request Agency: Not reported
Former Citation: Not reported

Evaluation Date: 1984-03-05 00:00:00.0
Evaluation Responsible Agency: EPA
Found Violation: Yes
Evaluation Type Description: COMPLIANCE EVALUATION INSPECTION ON-SITE
Evaluation Responsible Person Identifier: R9EPA
Evaluation Responsible Sub-Organization: Not reported
Actual Return to Compliance Date: 1995-04-04 00:00:00.0
Scheduled Compliance Date: Not reported
Date of Request: Not reported
Date Response Received: Not reported
Request Agency: Not reported
Former Citation: Not reported

Evaluation Date: 1996-05-06 00:00:00.0
Evaluation Responsible Agency: State
Found Violation: No
Evaluation Type Description: FOLLOW-UP INSPECTION
Evaluation Responsible Person Identifier: R9STA
Evaluation Responsible Sub-Organization: Not reported
Actual Return to Compliance Date: Not reported
Scheduled Compliance Date: Not reported
Date of Request: Not reported
Date Response Received: Not reported
Request Agency: Not reported
Former Citation: Not reported

Site:

Name: MARCH AIR FORCE BASE
Address: 22 CSG/CC
Address 2: Not reported
City,State,Zip: RIVERSIDE, CA 92518
Event Code: Not reported
Action Taken Date: 08/01/2017
EPA ID: CA4570024527
Action Name: ROD Amendment
Action ID: 1

Map ID
Direction
Distance
Elevation

MAP FINDINGS

Site

Database(s)

EDR ID Number
EPA ID Number

MARCH AIR FORCE BASE (Continued)

1000169261

Operable Unit: 01
Contaminated Media: Soil
Contact Name: Not reported
Contact Telephone: Not reported
Event: Not reported
Federal Facility: Y
Fiscal Year: 2017
NPL Status: Currently on the Final NPL
Superfund Alternative Agreement: N
Latitude: 33.906389
Longitude: -117.255700

Media:

EPA ID: CA4570024527
Contaminated Media: Groundwater
Action ID: 3
Operable Unit: 04
Action Name: Record of Decision
Action Taken Date: 09/29/2005
Event Code: Not reported
Contact Name: Not reported
Contact Telephone: Not reported
Event: Not reported
Federal Facility: Y
Fiscal Year: 2005
NPL Status: Currently on the Final NPL
Superfund Alternative Agreement: N
Latitude: 33.906389
Longitude: -117.255700

EPA ID: CA4570024527
Contaminated Media: Soil
Action ID: 3
Operable Unit: 04
Action Name: Record of Decision
Action Taken Date: 09/29/2005
Event Code: Not reported
Contact Name: Not reported
Contact Telephone: Not reported
Event: Not reported
Federal Facility: Y
Fiscal Year: 2005
NPL Status: Currently on the Final NPL
Superfund Alternative Agreement: N
Latitude: 33.906389
Longitude: -117.255700

EPA ID: CA4570024527
Contaminated Media: Groundwater
Action ID: 5
Operable Unit: 02
Action Name: Record of Decision
Action Taken Date: 09/30/2005
Event Code: Not reported
Contact Name: Not reported
Contact Telephone: Not reported
Event: Not reported
Federal Facility: Y

Map ID
Direction
Distance
Elevation

MAP FINDINGS

Site

Database(s)

EDR ID Number
EPA ID Number

MARCH AIR FORCE BASE (Continued)

1000169261

Fiscal Year: 2005
NPL Status: Currently on the Final NPL
Superfund Alternative Agreement: N
Latitude: 33.906389
Longitude: -117.255700

EPA ID: CA4570024527
Contaminated Media: Soil
Action ID: 5
Operable Unit: 02
Action Name: Record of Decision
Action Taken Date: 09/30/2005
Event Code: Not reported
Contact Name: Not reported
Contact Telephone: Not reported
Event: Not reported
Federal Facility: Y
Fiscal Year: 2005
NPL Status: Currently on the Final NPL
Superfund Alternative Agreement: N
Latitude: 33.906389
Longitude: -117.255700

EPA ID: CA4570024527
Contaminated Media: Not reported
Action ID: 7
Operable Unit: 02
Action Name: Record of Decision
Action Taken Date: 04/01/2004
Event Code: Not reported
Contact Name: Not reported
Contact Telephone: Not reported
Event: Not reported
Federal Facility: Y
Fiscal Year: 2004
NPL Status: Currently on the Final NPL
Superfund Alternative Agreement: N
Latitude: 33.906389
Longitude: -117.255700

EPA ID: CA4570024527
Contaminated Media: Soil
Action ID: 3
Operable Unit: 04
Action Name: Record of Decision
Action Taken Date: 09/29/2005
Event Code: Not reported
Contact Name: Not reported
Contact Telephone: Not reported
Event: Not reported
Federal Facility: Y
Fiscal Year: 2005
NPL Status: Currently on the Final NPL
Superfund Alternative Agreement: N
Latitude: 33.906389
Longitude: -117.255700

Map ID
Direction
Distance
Elevation

MAP FINDINGS

Site

Database(s)

EDR ID Number
EPA ID Number

MARCH AIR FORCE BASE (Continued)

1000169261

EPA ID: CA4570024527
Contaminated Media: Soil
Action ID: 1
Operable Unit: 01
Action Name: Explanation of Significant Differences
Action Taken Date: 08/24/2000
Event Code: Not reported
Contact Name: Not reported
Contact Telephone: Not reported
Event: Not reported
Federal Facility: Y
Fiscal Year: 2000
NPL Status: Currently on the Final NPL
Superfund Alternative Agreement: N
Latitude: 33.906389
Longitude: -117.255700

EPA ID: CA4570024527
Contaminated Media: Soil
Action ID: 1
Operable Unit: 01
Action Name: ROD Amendment
Action Taken Date: 08/01/2017
Event Code: Not reported
Contact Name: Not reported
Contact Telephone: Not reported
Event: Not reported
Federal Facility: Y
Fiscal Year: 2017
NPL Status: Currently on the Final NPL
Superfund Alternative Agreement: N
Latitude: 33.906389
Longitude: -117.255700

EPA ID: CA4570024527
Contaminated Media: Soil
Action ID: 1
Operable Unit: 01
Action Name: ROD Amendment
Action Taken Date: 08/01/2017
Event Code: Not reported
Contact Name: Not reported
Contact Telephone: Not reported
Event: Not reported
Federal Facility: Y
Fiscal Year: 2017
NPL Status: Currently on the Final NPL
Superfund Alternative Agreement: N
Latitude: 33.906389
Longitude: -117.255700

EPA ID: CA4570024527
Contaminated Media: Soil
Action ID: 1
Operable Unit: 01
Action Name: ROD Amendment
Action Taken Date: 08/01/2017

Map ID
Direction
Distance
Elevation

MAP FINDINGS

Site

Database(s)

EDR ID Number
EPA ID Number

MARCH AIR FORCE BASE (Continued)

1000169261

Event Code: Not reported
Contact Name: Not reported
Contact Telephone: Not reported
Event: Not reported
Federal Facility: Y
Fiscal Year: 2017
NPL Status: Currently on the Final NPL
Superfund Alternative Agreement: N
Latitude: 33.906389
Longitude: -117.255700

EPA ID: CA4570024527
Contaminated Media: Soil
Action ID: 1
Operable Unit: 01
Action Name: ROD Amendment
Action Taken Date: 08/01/2017
Event Code: Not reported
Contact Name: Not reported
Contact Telephone: Not reported
Event: Not reported
Federal Facility: Y
Fiscal Year: 2017
NPL Status: Currently on the Final NPL
Superfund Alternative Agreement: N
Latitude: 33.906389
Longitude: -117.255700

EPA ID: CA4570024527
Contaminated Media: Soil
Action ID: 1
Operable Unit: 01
Action Name: ROD Amendment
Action Taken Date: 08/01/2017
Event Code: Not reported
Contact Name: Not reported
Contact Telephone: Not reported
Event: Not reported
Federal Facility: Y
Fiscal Year: 2017
NPL Status: Currently on the Final NPL
Superfund Alternative Agreement: N
Latitude: 33.906389
Longitude: -117.255700

EPA ID: CA4570024527
Contaminated Media: Soil
Action ID: 1
Operable Unit: 01
Action Name: ROD Amendment
Action Taken Date: 08/01/2017
Event Code: Not reported
Contact Name: Not reported
Contact Telephone: Not reported
Event: Not reported
Federal Facility: Y
Fiscal Year: 2017

Map ID
Direction
Distance
Elevation

MAP FINDINGS

Site

Database(s)

EDR ID Number
EPA ID Number

MARCH AIR FORCE BASE (Continued)

1000169261

NPL Status: Currently on the Final NPL
Superfund Alternative Agreement: N
Latitude: 33.906389
Longitude: -117.255700

EPA ID: CA4570024527
Contaminated Media: Soil Gas
Action ID: 1
Operable Unit: 01
Action Name: ROD Amendment
Action Taken Date: 08/01/2017
Event Code: Not reported
Contact Name: Not reported
Contact Telephone: Not reported
Event: Not reported
Federal Facility: Y
Fiscal Year: 2017
NPL Status: Currently on the Final NPL
Superfund Alternative Agreement: N
Latitude: 33.906389
Longitude: -117.255700

EPA ID: CA4570024527
Contaminated Media: Soil
Action ID: 3
Operable Unit: 02
Action Name: ROD Amendment
Action Taken Date: 12/12/2016
Event Code: Not reported
Contact Name: Not reported
Contact Telephone: Not reported
Event: Not reported
Federal Facility: Y
Fiscal Year: 2017
NPL Status: Currently on the Final NPL
Superfund Alternative Agreement: N
Latitude: 33.906389
Longitude: -117.255700

EPA ID: CA4570024527
Contaminated Media: Groundwater
Action ID: 1
Operable Unit: 01
Action Name: Record of Decision
Action Taken Date: 06/20/1996
Event Code: Not reported
Contact Name: Not reported
Contact Telephone: Not reported
Event: Not reported
Federal Facility: Y
Fiscal Year: 1996
NPL Status: Currently on the Final NPL
Superfund Alternative Agreement: N
Latitude: 33.906389
Longitude: -117.255700

EPA ID: CA4570024527

Map ID
Direction
Distance
Elevation

MAP FINDINGS

Site

Database(s)

EDR ID Number
EPA ID Number

MARCH AIR FORCE BASE (Continued)

1000169261

Contaminated Media: Soil
Action ID: 1
Operable Unit: 01
Action Name: Record of Decision
Action Taken Date: 06/20/1996
Event Code: Not reported
Contact Name: Not reported
Contact Telephone: Not reported
Event: Not reported
Federal Facility: Y
Fiscal Year: 1996
NPL Status: Currently on the Final NPL
Superfund Alternative Agreement: N
Latitude: 33.906389
Longitude: -117.255700

EPA ID: CA4570024527
Contaminated Media: Groundwater
Action ID: 1
Operable Unit: 01
Action Name: Record of Decision
Action Taken Date: 06/20/1996
Event Code: Not reported
Contact Name: Not reported
Contact Telephone: Not reported
Event: Not reported
Federal Facility: Y
Fiscal Year: 1996
NPL Status: Currently on the Final NPL
Superfund Alternative Agreement: N
Latitude: 33.906389
Longitude: -117.255700

EPA ID: CA4570024527
Contaminated Media: Soil
Action ID: 1
Operable Unit: 01
Action Name: Record of Decision
Action Taken Date: 06/20/1996
Event Code: Not reported
Contact Name: Not reported
Contact Telephone: Not reported
Event: Not reported
Federal Facility: Y
Fiscal Year: 1996
NPL Status: Currently on the Final NPL
Superfund Alternative Agreement: N
Latitude: 33.906389
Longitude: -117.255700

EPA ID: CA4570024527
Contaminated Media: Groundwater
Action ID: 1
Operable Unit: 01
Action Name: Record of Decision
Action Taken Date: 06/20/1996
Event Code: Not reported

Map ID
Direction
Distance
Elevation

MAP FINDINGS

Site

Database(s)

EDR ID Number
EPA ID Number

MARCH AIR FORCE BASE (Continued)

1000169261

Contact Name: Not reported
Contact Telephone: Not reported
Event: Not reported
Federal Facility: Y
Fiscal Year: 1996
NPL Status: Currently on the Final NPL
Superfund Alternative Agreement: N
Latitude: 33.906389
Longitude: -117.255700

EPA ID: CA4570024527
Contaminated Media: Soil
Action ID: 1
Operable Unit: 01
Action Name: Record of Decision
Action Taken Date: 06/20/1996
Event Code: Not reported
Contact Name: Not reported
Contact Telephone: Not reported
Event: Not reported
Federal Facility: Y
Fiscal Year: 1996
NPL Status: Currently on the Final NPL
Superfund Alternative Agreement: N
Latitude: 33.906389
Longitude: -117.255700

EPA ID: CA4570024527
Contaminated Media: Free-phase NAPL
Action ID: 1
Operable Unit: 01
Action Name: Record of Decision
Action Taken Date: 06/20/1996
Event Code: Not reported
Contact Name: Not reported
Contact Telephone: Not reported
Event: Not reported
Federal Facility: Y
Fiscal Year: 1996
NPL Status: Currently on the Final NPL
Superfund Alternative Agreement: N
Latitude: 33.906389
Longitude: -117.255700

EPA ID: CA4570024527
Contaminated Media: Groundwater
Action ID: 1
Operable Unit: 01
Action Name: Record of Decision
Action Taken Date: 06/20/1996
Event Code: Not reported
Contact Name: Not reported
Contact Telephone: Not reported
Event: Not reported
Federal Facility: Y
Fiscal Year: 1996
NPL Status: Currently on the Final NPL

Map ID
Direction
Distance
Elevation

MAP FINDINGS

Site

Database(s)

EDR ID Number
EPA ID Number

MARCH AIR FORCE BASE (Continued)

1000169261

Superfund Alternative Agreement: N
Latitude: 33.906389
Longitude: -117.255700

EPA ID: CA4570024527
Contaminated Media: Soil
Action ID: 1
Operable Unit: 01
Action Name: Record of Decision
Action Taken Date: 06/20/1996
Event Code: Not reported
Contact Name: Not reported
Contact Telephone: Not reported
Event: Not reported
Federal Facility: Y
Fiscal Year: 1996
NPL Status: Currently on the Final NPL
Superfund Alternative Agreement: N
Latitude: 33.906389
Longitude: -117.255700

EPA ID: CA4570024527
Contaminated Media: Soil
Action ID: 1
Operable Unit: 01
Action Name: Record of Decision
Action Taken Date: 06/20/1996
Event Code: Not reported
Contact Name: Not reported
Contact Telephone: Not reported
Event: Not reported
Federal Facility: Y
Fiscal Year: 1996
NPL Status: Currently on the Final NPL
Superfund Alternative Agreement: N
Latitude: 33.906389
Longitude: -117.255700

EPA ID: CA4570024527
Contaminated Media: Soil
Action ID: 1
Operable Unit: 01
Action Name: Record of Decision
Action Taken Date: 06/20/1996
Event Code: Not reported
Contact Name: Not reported
Contact Telephone: Not reported
Event: Not reported
Federal Facility: Y
Fiscal Year: 1996
NPL Status: Currently on the Final NPL
Superfund Alternative Agreement: N
Latitude: 33.906389
Longitude: -117.255700

EPA ID: CA4570024527
Contaminated Media: Groundwater

Map ID
Direction
Distance
Elevation

MAP FINDINGS

Site

Database(s)

EDR ID Number
EPA ID Number

MARCH AIR FORCE BASE (Continued)

1000169261

Action ID: 1
Operable Unit: 01
Action Name: Record of Decision
Action Taken Date: 06/20/1996
Event Code: Not reported
Contact Name: Not reported
Contact Telephone: Not reported
Event: Not reported
Federal Facility: Y
Fiscal Year: 1996
NPL Status: Currently on the Final NPL
Superfund Alternative Agreement: N
Latitude: 33.906389
Longitude: -117.255700

EPA ID: CA4570024527
Contaminated Media: Groundwater
Action ID: 1
Operable Unit: 01
Action Name: Record of Decision
Action Taken Date: 06/20/1996
Event Code: Not reported
Contact Name: Not reported
Contact Telephone: Not reported
Event: Not reported
Federal Facility: Y
Fiscal Year: 1996
NPL Status: Currently on the Final NPL
Superfund Alternative Agreement: N
Latitude: 33.906389
Longitude: -117.255700

EPA ID: CA4570024527
Contaminated Media: Free-phase NAPL
Action ID: 1
Operable Unit: 01
Action Name: Record of Decision
Action Taken Date: 06/20/1996
Event Code: Not reported
Contact Name: Not reported
Contact Telephone: Not reported
Event: Not reported
Federal Facility: Y
Fiscal Year: 1996
NPL Status: Currently on the Final NPL
Superfund Alternative Agreement: N
Latitude: 33.906389
Longitude: -117.255700

EPA ID: CA4570024527
Contaminated Media: Groundwater
Action ID: 1
Operable Unit: 01
Action Name: Record of Decision
Action Taken Date: 06/20/1996
Event Code: Not reported
Contact Name: Not reported

Map ID
Direction
Distance
Elevation

MAP FINDINGS

Site

Database(s)

EDR ID Number
EPA ID Number

MARCH AIR FORCE BASE (Continued)

1000169261

Contact Telephone: Not reported
Event: Not reported
Federal Facility: Y
Fiscal Year: 1996
NPL Status: Currently on the Final NPL
Superfund Alternative Agreement: N
Latitude: 33.906389
Longitude: -117.255700

EPA ID: CA4570024527
Contaminated Media: Free-phase NAPL
Action ID: 1
Operable Unit: 01
Action Name: Record of Decision
Action Taken Date: 06/20/1996
Event Code: Not reported
Contact Name: Not reported
Contact Telephone: Not reported
Event: Not reported
Federal Facility: Y
Fiscal Year: 1996
NPL Status: Currently on the Final NPL
Superfund Alternative Agreement: N
Latitude: 33.906389
Longitude: -117.255700

EPA ID: CA4570024527
Contaminated Media: Soil
Action ID: 1
Operable Unit: 01
Action Name: Record of Decision
Action Taken Date: 06/20/1996
Event Code: Not reported
Contact Name: Not reported
Contact Telephone: Not reported
Event: Not reported
Federal Facility: Y
Fiscal Year: 1996
NPL Status: Currently on the Final NPL
Superfund Alternative Agreement: N
Latitude: 33.906389
Longitude: -117.255700

EPA ID: CA4570024527
Contaminated Media: Soil
Action ID: 1
Operable Unit: 01
Action Name: Record of Decision
Action Taken Date: 06/20/1996
Event Code: Not reported
Contact Name: Not reported
Contact Telephone: Not reported
Event: Not reported
Federal Facility: Y
Fiscal Year: 1996
NPL Status: Currently on the Final NPL
Superfund Alternative Agreement: N

Map ID
Direction
Distance
Elevation

MAP FINDINGS

Site

Database(s)

EDR ID Number
EPA ID Number

MARCH AIR FORCE BASE (Continued)

1000169261

Latitude: 33.906389
Longitude: -117.255700

US INST CONTROLS:

Name: MARCH AIR FORCE BASE
Address: 22 CSG/CC
Address 2: Not reported
City,State,Zip: RIVERSIDE, CA 92518
EPA ID: CA4570024527
Action Name: ROD Amendment
Action ID: 1
Operable Unit: 01
Actual Date: 08/01/2017
Contaminated Media: Soil Gas
Event Code: Not reported
Contact Name: Not reported
Contact Telephone: Not reported
Event: Not reported
Federal Facility: Y
Fiscal Year: 2017
NPL Status: Currently on the Final NPL
Superfund Alternative Agreement: N
Latitude: 33.906389
Longitude: -117.255700

Name: MARCH AIR FORCE BASE
Address: 22 CSG/CC
Address 2: Not reported
City,State,Zip: RIVERSIDE, CA 92518
EPA ID: CA4570024527
Action Name: Record of Decision
Action ID: 3
Operable Unit: 04
Actual Date: 09/29/2005
Contaminated Media: Soil
Event Code: Not reported
Contact Name: Not reported
Contact Telephone: Not reported
Event: Not reported
Federal Facility: Y
Fiscal Year: 2005
NPL Status: Currently on the Final NPL
Superfund Alternative Agreement: N
Latitude: 33.906389
Longitude: -117.255700

Name: MARCH AIR FORCE BASE
Address: 22 CSG/CC
Address 2: Not reported
City,State,Zip: RIVERSIDE, CA 92518
EPA ID: CA4570024527
Action Name: Record of Decision
Action ID: 4
Operable Unit: 02
Actual Date: 05/11/2004
Contaminated Media: Groundwater

Map ID
Direction
Distance
Elevation

MAP FINDINGS

Site

Database(s)

EDR ID Number
EPA ID Number

MARCH AIR FORCE BASE (Continued)

1000169261

Event Code: Not reported
Contact Name: Not reported
Contact Telephone: Not reported
Event: Not reported
Federal Facility: Y
Fiscal Year: 2004
NPL Status: Currently on the Final NPL
Superfund Alternative Agreement: N
Latitude: 33.906389
Longitude: -117.255700

Name: MARCH AIR FORCE BASE
Address: 22 CSG/CC
Address 2: Not reported
City,State,Zip: RIVERSIDE, CA 92518
EPA ID: CA4570024527
Action Name: Record of Decision
Action ID: 4
Operable Unit: 02
Actual Date: 05/11/2004
Contaminated Media: Soil
Event Code: Not reported
Contact Name: Not reported
Contact Telephone: Not reported
Event: Not reported
Federal Facility: Y
Fiscal Year: 2004
NPL Status: Currently on the Final NPL
Superfund Alternative Agreement: N
Latitude: 33.906389
Longitude: -117.255700

Name: MARCH AIR FORCE BASE
Address: 22 CSG/CC
Address 2: Not reported
City,State,Zip: RIVERSIDE, CA 92518
EPA ID: CA4570024527
Action Name: Record of Decision
Action ID: 5
Operable Unit: 02
Actual Date: 09/30/2005
Contaminated Media: Soil
Event Code: Not reported
Contact Name: Not reported
Contact Telephone: Not reported
Event: Not reported
Federal Facility: Y
Fiscal Year: 2005
NPL Status: Currently on the Final NPL
Superfund Alternative Agreement: N
Latitude: 33.906389
Longitude: -117.255700

ROD:

Name: MARCH AIR FORCE BASE
Address: 22 CSG/CC
City,State,Zip: RIVERSIDE, CA 92518

Map ID
Direction
Distance
Elevation

MAP FINDINGS

Site

Database(s)

EDR ID Number
EPA ID Number

MARCH AIR FORCE BASE (Continued)

1000169261

EPA ID: CA4570024527
RG: 9
Site ID: 902761
Action: FF ESD
Operable Unit Number: EAST MARCH - SOILS/GW
SEQ ID: 1
Action Completion: 2000-08-24 00:00:00
NPL Status: Final
Non NPL Status: Not reported

Name: MARCH AIR FORCE BASE
Address: 22 CSG/CC
City,State,Zip: RIVERSIDE, CA 92518
EPA ID: CA4570024527
RG: 9
Site ID: 902761
Action: FF ROD (RCRA Statement of Basis/RTC)
Operable Unit Number: EAST MARCH - SOILS/GW
SEQ ID: 1
Action Completion: 1996-06-20 00:00:00
NPL Status: Final
Non NPL Status: Not reported

Name: MARCH AIR FORCE BASE
Address: 22 CSG/CC
City,State,Zip: RIVERSIDE, CA 92518
EPA ID: CA4570024527
RG: 9
Site ID: 902761
Action: FF ROD (RCRA Statement of Basis/RTC)
Operable Unit Number: BASEWIDE
SEQ ID: 3
Action Completion: 2005-09-29 00:00:00
NPL Status: Final
Non NPL Status: Not reported

Name: MARCH AIR FORCE BASE
Address: 22 CSG/CC
City,State,Zip: RIVERSIDE, CA 92518
EPA ID: CA4570024527
RG: 9
Site ID: 902761
Action: FF ROD (RCRA Statement of Basis/RTC)
Operable Unit Number: WEST MARCH - SOILS/GW
SEQ ID: 4
Action Completion: 2004-05-11 00:00:00
NPL Status: Final
Non NPL Status: Not reported

Name: MARCH AIR FORCE BASE
Address: 22 CSG/CC
City,State,Zip: RIVERSIDE, CA 92518
EPA ID: CA4570024527
RG: 9
Site ID: 902761
Action: FF ROD (RCRA Statement of Basis/RTC)
Operable Unit Number: WEST MARCH - SOILS/GW

Map ID
Direction
Distance
Elevation

MAP FINDINGS

Site

Database(s)

EDR ID Number
EPA ID Number

MARCH AIR FORCE BASE (Continued)

1000169261

SEQ ID: 5
Action Completion: 2005-09-30 00:00:00
NPL Status: Final
Non NPL Status: Not reported

Name: MARCH AIR FORCE BASE
Address: 22 CSG/CC
City,State,Zip: RIVERSIDE, CA 92518
EPA ID: CA4570024527
RG: 9
Site ID: 902761
Action: FF ROD (RCRA Statement of Basis/RTC)
Operable Unit Number: SITEWIDE GW
SEQ ID: 6
Action Completion: 2019-04-22 00:00:00
NPL Status: Final
Non NPL Status: Not reported

Name: MARCH AIR FORCE BASE
Address: 22 CSG/CC
City,State,Zip: RIVERSIDE, CA 92518
EPA ID: CA4570024527
RG: 9
Site ID: 902761
Action: FF ROD (RCRA Statement of Basis/RTC)
Operable Unit Number: WEST MARCH - SOILS/GW
SEQ ID: 7
Action Completion: 2004-04-01 00:00:00
NPL Status: Final
Non NPL Status: Not reported

Name: MARCH AIR FORCE BASE
Address: 22 CSG/CC
City,State,Zip: RIVERSIDE, CA 92518
EPA ID: CA4570024527
RG: 9
Site ID: 902761
Action: FF ROD Amendment
Operable Unit Number: EAST MARCH - SOILS/GW
SEQ ID: 1
Action Completion: 2017-08-01 00:00:00
NPL Status: Final
Non NPL Status: Not reported

Name: MARCH AIR FORCE BASE
Address: 22 CSG/CC
City,State,Zip: RIVERSIDE, CA 92518
EPA ID: CA4570024527
RG: 9
Site ID: 902761
Action: FF ROD Amendment
Operable Unit Number: EAST MARCH - SOILS/GW
SEQ ID: 2
Action Completion: 2019-02-25 00:00:00
NPL Status: Final
Non NPL Status: Not reported

Map ID
 Direction
 Distance
 Elevation

MAP FINDINGS

Site

Database(s)

EDR ID Number
 EPA ID Number

MARCH AIR FORCE BASE (Continued)

1000169261

Name: MARCH AIR FORCE BASE
 Address: 22 CSG/CC
 City,State,Zip: RIVERSIDE, CA 92518
 EPA ID: CA4570024527
 RG: 9
 Site ID: 902761
 Action: FF ROD Amendment
 Operable Unit Number: WEST MARCH - SOILS/GW
 SEQ ID: 3
 Action Completion: 2016-12-12 00:00:00
 NPL Status: Final
 Non NPL Status: Not reported

PRP:

PRP Name: STATE OF CALIFORNIA/DEPT. OF HEALTH SERVICES
 STATE OF CALIFORNIA/DEPT. OF WATER QUALITY
 U.S. AIR FORCE
 U.S. AIR FORCE

1
West
1/8-1/4
0.145 mi.
766 ft.

420-1 LLC DBA BETTER THAN GOOD MANUFACTURING
420 HARLEY KNOX BLVD
PERRIS, CA 92571

RCRA NonGen / NLR

1026056749
CAL000452938

Relative:
Higher
Actual:
1466 ft.

RCRA NonGen / NLR:
 Date Form Received by Agency: 2020-02-21 00:00:00.0
 Handler Name: 420-1 LLC DBA BETTER THAN GOOD MANUFACTURING
 Handler Address: 420 HARLEY KNOX BLVD
 Handler City,State,Zip: PERRIS, CA 92571
 EPA ID: CAL000452938
 Contact Name: SHELLI SURCOUF
 Contact Address: 420 HARLEY KNOX BLVD
 Contact City,State,Zip: PERRIS, CA 92571
 Contact Telephone: 337-302-4226
 Contact Fax: Not reported
 Contact Email: SHELLI@COTCGARDENS.COM
 Contact Title: Not reported
 EPA Region: 09
 Land Type: Not reported
 Federal Waste Generator Description: Not a generator, verified
 Non-Notifier: Not reported
 Biennial Report Cycle: Not reported
 Accessibility: Not reported
 Active Site Indicator: Not reported
 State District Owner: Not reported
 State District: Not reported
 Mailing Address: 420 HARLEY KNOX BLVD
 Mailing City,State,Zip: PERRIS, CA 92571
 Owner Name: 420-1 LLC
 Owner Type: Other
 Operator Name: SHELLI SURCOUF
 Operator Type: Other
 Short-Term Generator Activity: No
 Importer Activity: No
 Mixed Waste Generator: No
 Transporter Activity: No
 Transfer Facility Activity: No

Map ID
 Direction
 Distance
 Elevation

MAP FINDINGS

Site

Database(s)

EDR ID Number
 EPA ID Number

420-1 LLC DBA BETTER THAN GOOD MANUFACTURING (Continued)

1026056749

Recycler Activity with Storage:	No
Small Quantity On-Site Burner Exemption:	No
Smelting Melting and Refining Furnace Exemption:	No
Underground Injection Control:	No
Off-Site Waste Receipt:	No
Universal Waste Indicator:	No
Universal Waste Destination Facility:	No
Federal Universal Waste:	No
Active Site Fed-Reg Treatment Storage and Disposal Facility:	Not reported
Active Site Converter Treatment storage and Disposal Facility:	Not reported
Active Site State-Reg Treatment Storage and Disposal Facility:	Not reported
Active Site State-Reg Handler:	---
Federal Facility Indicator:	Not reported
Hazardous Secondary Material Indicator:	N
Sub-Part K Indicator:	Not reported
Commercial TSD Indicator:	No
Treatment Storage and Disposal Type:	Not reported
2018 GPRA Permit Baseline:	Not on the Baseline
2018 GPRA Renewals Baseline:	Not on the Baseline
Permit Renewals Workload Universe:	Not reported
Permit Workload Universe:	Not reported
Permit Progress Universe:	Not reported
Post-Closure Workload Universe:	Not reported
Closure Workload Universe:	Not reported
202 GPRA Corrective Action Baseline:	No
Corrective Action Workload Universe:	No
Subject to Corrective Action Universe:	No
Non-TSDFs Where RCRA CA has Been Imposed Universe:	No
TSDFs Potentially Subject to CA Under 3004 (u)/(v) Universe:	No
TSDFs Only Subject to CA under Discretionary Auth Universe:	No
Corrective Action Priority Ranking:	No NCAPS ranking
Environmental Control Indicator:	No
Institutional Control Indicator:	No
Human Exposure Controls Indicator:	N/A
Groundwater Controls Indicator:	N/A
Operating TSDF Universe:	Not reported
Full Enforcement Universe:	Not reported
Significant Non-Complier Universe:	No
Unaddressed Significant Non-Complier Universe:	No
Addressed Significant Non-Complier Universe:	No
Significant Non-Complier With a Compliance Schedule Universe:	No
Financial Assurance Required:	Not reported
Handler Date of Last Change:	2020-03-06 18:11:45.0
Recognized Trader-Importer:	No
Recognized Trader-Exporter:	No
Importer of Spent Lead Acid Batteries:	No
Exporter of Spent Lead Acid Batteries:	No
Recycler Activity Without Storage:	No
Manifest Broker:	No
Sub-Part P Indicator:	No

Handler - Owner Operator:

Owner/Operator Indicator:	Operator
Owner/Operator Name:	SHELLI SURCOUF
Legal Status:	Other
Date Became Current:	Not reported

Map ID
 Direction
 Distance
 Elevation

MAP FINDINGS

Site

Database(s)

EDR ID Number
 EPA ID Number

420-1 LLC DBA BETTER THAN GOOD MANUFACTURING (Continued)

1026056749

Date Ended Current: Not reported
 Owner/Operator Address: 420 HARLEY KNOX BLVD
 Owner/Operator City,State,Zip: PERRIS, CA 92571
 Owner/Operator Telephone: 337-302-4226
 Owner/Operator Telephone Ext: Not reported
 Owner/Operator Fax: Not reported
 Owner/Operator Email: Not reported

Owner/Operator Indicator: Owner
 Owner/Operator Name: 420-1 LLC
 Legal Status: Other
 Date Became Current: Not reported
 Date Ended Current: Not reported
 Owner/Operator Address: 1785 TORRANCE ST
 Owner/Operator City,State,Zip: SAN DIEGO, CA 92103
 Owner/Operator Telephone: 858-203-5942
 Owner/Operator Telephone Ext: Not reported
 Owner/Operator Fax: Not reported
 Owner/Operator Email: Not reported

Historic Generators:

Receive Date: 2020-02-21 00:00:00.0
 Handler Name: 420-1 LLC DBA BETTER THAN GOOD MANUFACTURING
 Federal Waste Generator Description: Not a generator, verified
 State District Owner: Not reported
 Large Quantity Handler of Universal Waste: No
 Recognized Trader Importer: No
 Recognized Trader Exporter: No
 Spent Lead Acid Battery Importer: No
 Spent Lead Acid Battery Exporter: No
 Current Record: Yes
 Non Storage Recycler Activity: Not reported
 Electronic Manifest Broker: Not reported

List of NAICS Codes and Descriptions:

NAICS Code: 325411
 NAICS Description: MEDICINAL AND BOTANICAL MANUFACTURING

Facility Has Received Notices of Violations:

Violations: No Violations Found

Evaluation Action Summary:

Evaluations: No Evaluations Found

2
East
1/8-1/4
0.202 mi.
1068 ft.

MEADE VALLEY ELEMENTARY SCHOOL ADDITION
21-100 OLEANDER AVENUE
PERRIS, CA 92570

ENVIROSTOR S118756752
SCH N/A

Relative:
Lower
Actual:
1462 ft.

ENVIROSTOR:
 Name: MEADE VALLEY ELEMENTARY SCHOOL ADDITION
 Address: 21-100 OLEANDER AVENUE
 City,State,Zip: PERRIS, CA 92570
 Facility ID: 33820011

Map ID
Direction
Distance
Elevation

MAP FINDINGS

Site

Database(s)

EDR ID Number
EPA ID Number

MEADE VALLEY ELEMENTARY SCHOOL ADDITION (Continued)

S118756752

Status: No Action Required
Status Date: 10/13/2000
Site Code: 404133
Site Type: School Investigation
Site Type Detailed: School
Acres: Not reported
NPL: NO
Regulatory Agencies: DTSC
Lead Agency: DTSC
Program Manager: Not reported
Supervisor: Javier Hinojosa
Division Branch: Southern California Schools & Brownfields Outreach
Assembly: 61
Senate: 31
Special Program: Not reported
Restricted Use: NO
Site Mgmt Req: NONE SPECIFIED
Funding: School District
Latitude: 33.85737
Longitude: -117.2227
APN: NONE SPECIFIED
Past Use: * EDUCATIONAL SERVICES
Potential COC: NONE SPECIFIED No Contaminants found
Confirmed COC: NONE SPECIFIED
Potential Description: NMA
Alias Name: MEADE VALLEY ELEMENTARY SCHOOL ADDITION
Alias Type: Alternate Name
Alias Name: VAL VERDE UNIFIED SCHOOL DISTRICT
Alias Type: Alternate Name
Alias Name: VAL VERDE USD-MEADE VALLEY ELEM
Alias Type: Alternate Name
Alias Name: 404133
Alias Type: Project Code (Site Code)
Alias Name: 33820011
Alias Type: Envirostor ID Number

Completed Info:

Completed Area Name: PROJECT WIDE
Completed Sub Area Name: Not reported
Completed Document Type: Phase 1
Completed Date: 10/13/2000
Comments: Not reported

Completed Area Name: PROJECT WIDE
Completed Sub Area Name: Not reported
Completed Document Type: Cost Recovery Closeout Memo
Completed Date: 11/22/2000
Comments: Not reported

Future Area Name: Not reported
Future Sub Area Name: Not reported
Future Document Type: Not reported
Future Due Date: Not reported
Schedule Area Name: Not reported
Schedule Sub Area Name: Not reported
Schedule Document Type: Not reported
Schedule Due Date: Not reported
Schedule Revised Date: Not reported

Map ID
Direction
Distance
Elevation

MAP FINDINGS

Site

Database(s)

EDR ID Number
EPA ID Number

MEADE VALLEY ELEMENTARY SCHOOL ADDITION (Continued)

S118756752

SCH:

Name: MEADE VALLEY ELEMENTARY SCHOOL ADDITION
Address: 21-100 OLEANDER AVENUE
City,State,Zip: PERRIS, CA 92570
Facility ID: 33820011
Site Type: School Investigation
Site Type Detail: School
Site Mgmt. Req.: NONE SPECIFIED
Acres: Not reported
National Priorities List: NO
Cleanup Oversight Agencies: DTSC
Lead Agency: DTSC
Lead Agency Description: * DTSC
Project Manager: Not reported
Supervisor: Javier Hinojosa
Division Branch: Southern California Schools & Brownfields Outreach
Site Code: 404133
Assembly: 61
Senate: 31
Special Program Status: Not reported
Status: No Action Required
Status Date: 10/13/2000
Restricted Use: NO
Funding: School District
Latitude: 33.85737
Longitude: -117.2227
APN: NONE SPECIFIED
Past Use: * EDUCATIONAL SERVICES
Potential COC: NONE SPECIFIED, No Contaminants found
Confirmed COC: NONE SPECIFIED
Potential Description: NMA
Alias Name: MEADE VALLEY ELEMENTARY SCHOOL ADDITION
Alias Type: Alternate Name
Alias Name: VAL VERDE UNIFIED SCHOOL DISTRICT
Alias Type: Alternate Name
Alias Name: VAL VERDE USD-MEADE VALLEY ELEM
Alias Type: Alternate Name
Alias Name: 404133
Alias Type: Project Code (Site Code)
Alias Name: 33820011
Alias Type: Envirostor ID Number

Completed Info:

Completed Area Name: PROJECT WIDE
Completed Sub Area Name: Not reported
Completed Document Type: Phase 1
Completed Date: 10/13/2000
Comments: Not reported

Completed Area Name: PROJECT WIDE
Completed Sub Area Name: Not reported
Completed Document Type: Cost Recovery Closeout Memo
Completed Date: 11/22/2000
Comments: Not reported

Future Area Name: Not reported

Map ID
Direction
Distance
Elevation

MAP FINDINGS

Site

Database(s)

EDR ID Number
EPA ID Number

MEADE VALLEY ELEMENTARY SCHOOL ADDITION (Continued)

S118756752

Future Sub Area Name: Not reported
Future Document Type: Not reported
Future Due Date: Not reported
Schedule Area Name: Not reported
Schedule Sub Area Name: Not reported
Schedule Document Type: Not reported
Schedule Due Date: Not reported
Schedule Revised Date: Not reported

Count: 0 records.

ORPHAN SUMMARY

City	EDR ID	Site Name	Site Address	Zip	Database(s)
NO SITES FOUND					

GOVERNMENT RECORDS SEARCHED / DATA CURRENCY TRACKING

To maintain currency of the following federal and state databases, EDR contacts the appropriate governmental agency on a monthly or quarterly basis, as required.

Number of Days to Update: Provides confirmation that EDR is reporting records that have been updated within 90 days from the date the government agency made the information available to the public.

STANDARD ENVIRONMENTAL RECORDS

Federal NPL site list

NPL: National Priority List

National Priorities List (Superfund). The NPL is a subset of CERCLIS and identifies over 1,200 sites for priority cleanup under the Superfund Program. NPL sites may encompass relatively large areas. As such, EDR provides polygon coverage for over 1,000 NPL site boundaries produced by EPA's Environmental Photographic Interpretation Center (EPIC) and regional EPA offices.

Date of Government Version: 12/30/2020	Source: EPA
Date Data Arrived at EDR: 01/14/2021	Telephone: N/A
Date Made Active in Reports: 02/09/2021	Last EDR Contact: 05/03/2021
Number of Days to Update: 26	Next Scheduled EDR Contact: 07/12/2021
	Data Release Frequency: Quarterly

NPL Site Boundaries

Sources:

EPA's Environmental Photographic Interpretation Center (EPIC)
Telephone: 202-564-7333

EPA Region 1
Telephone 617-918-1143

EPA Region 6
Telephone: 214-655-6659

EPA Region 3
Telephone 215-814-5418

EPA Region 7
Telephone: 913-551-7247

EPA Region 4
Telephone 404-562-8033

EPA Region 8
Telephone: 303-312-6774

EPA Region 5
Telephone 312-886-6686

EPA Region 9
Telephone: 415-947-4246

EPA Region 10
Telephone 206-553-8665

Proposed NPL: Proposed National Priority List Sites

A site that has been proposed for listing on the National Priorities List through the issuance of a proposed rule in the Federal Register. EPA then accepts public comments on the site, responds to the comments, and places on the NPL those sites that continue to meet the requirements for listing.

Date of Government Version: 12/30/2020	Source: EPA
Date Data Arrived at EDR: 01/14/2021	Telephone: N/A
Date Made Active in Reports: 02/09/2021	Last EDR Contact: 05/03/2021
Number of Days to Update: 26	Next Scheduled EDR Contact: 07/12/2021
	Data Release Frequency: Quarterly

NPL LIENS: Federal Superfund Liens

Federal Superfund Liens. Under the authority granted the USEPA by CERCLA of 1980, the USEPA has the authority to file liens against real property in order to recover remedial action expenditures or when the property owner received notification of potential liability. USEPA compiles a listing of filed notices of Superfund Liens.

GOVERNMENT RECORDS SEARCHED / DATA CURRENCY TRACKING

Date of Government Version: 10/15/1991
Date Data Arrived at EDR: 02/02/1994
Date Made Active in Reports: 03/30/1994
Number of Days to Update: 56

Source: EPA
Telephone: 202-564-4267
Last EDR Contact: 08/15/2011
Next Scheduled EDR Contact: 11/28/2011
Data Release Frequency: No Update Planned

Federal Delisted NPL site list

Delisted NPL: National Priority List Deletions

The National Oil and Hazardous Substances Pollution Contingency Plan (NCP) establishes the criteria that the EPA uses to delete sites from the NPL. In accordance with 40 CFR 300.425.(e), sites may be deleted from the NPL where no further response is appropriate.

Date of Government Version: 12/30/2020
Date Data Arrived at EDR: 01/14/2021
Date Made Active in Reports: 02/09/2021
Number of Days to Update: 26

Source: EPA
Telephone: N/A
Last EDR Contact: 05/03/2021
Next Scheduled EDR Contact: 07/12/2021
Data Release Frequency: Quarterly

Federal CERCLIS list

FEDERAL FACILITY: Federal Facility Site Information listing

A listing of National Priority List (NPL) and Base Realignment and Closure (BRAC) sites found in the Comprehensive Environmental Response, Compensation and Liability Information System (CERCLIS) Database where EPA Federal Facilities Restoration and Reuse Office is involved in cleanup activities.

Date of Government Version: 04/03/2019
Date Data Arrived at EDR: 04/05/2019
Date Made Active in Reports: 05/14/2019
Number of Days to Update: 39

Source: Environmental Protection Agency
Telephone: 703-603-8704
Last EDR Contact: 03/30/2021
Next Scheduled EDR Contact: 07/12/2021
Data Release Frequency: Varies

SEMS: Superfund Enterprise Management System

SEMS (Superfund Enterprise Management System) tracks hazardous waste sites, potentially hazardous waste sites, and remedial activities performed in support of EPA's Superfund Program across the United States. The list was formerly known as CERCLIS, renamed to SEMS by the EPA in 2015. The list contains data on potentially hazardous waste sites that have been reported to the USEPA by states, municipalities, private companies and private persons, pursuant to Section 103 of the Comprehensive Environmental Response, Compensation, and Liability Act (CERCLA). This dataset also contains sites which are either proposed to or on the National Priorities List (NPL) and the sites which are in the screening and assessment phase for possible inclusion on the NPL.

Date of Government Version: 12/30/2020
Date Data Arrived at EDR: 01/14/2021
Date Made Active in Reports: 02/18/2021
Number of Days to Update: 35

Source: EPA
Telephone: 800-424-9346
Last EDR Contact: 05/03/2021
Next Scheduled EDR Contact: 07/26/2021
Data Release Frequency: Quarterly

Federal CERCLIS NFRAP site list

SEMS-ARCHIVE: Superfund Enterprise Management System Archive

GOVERNMENT RECORDS SEARCHED / DATA CURRENCY TRACKING

SEMS-ARCHIVE (Superfund Enterprise Management System Archive) tracks sites that have no further interest under the Federal Superfund Program based on available information. The list was formerly known as the CERCLIS-NFRAP, renamed to SEMS ARCHIVE by the EPA in 2015. EPA may perform a minimal level of assessment work at a site while it is archived if site conditions change and/or new information becomes available. Archived sites have been removed and archived from the inventory of SEMS sites. Archived status indicates that, to the best of EPA's knowledge, assessment at a site has been completed and that EPA has determined no further steps will be taken to list the site on the National Priorities List (NPL), unless information indicates this decision was not appropriate or other considerations require a recommendation for listing at a later time. The decision does not necessarily mean that there is no hazard associated with a given site; it only means that, based upon available information, the location is not judged to be potential NPL site.

Date of Government Version: 12/30/2020	Source: EPA
Date Data Arrived at EDR: 01/14/2021	Telephone: 800-424-9346
Date Made Active in Reports: 02/18/2021	Last EDR Contact: 05/03/2021
Number of Days to Update: 35	Next Scheduled EDR Contact: 07/26/2021
	Data Release Frequency: Quarterly

Federal RCRA CORRACTS facilities list

CORRACTS: Corrective Action Report

CORRACTS identifies hazardous waste handlers with RCRA corrective action activity.

Date of Government Version: 12/14/2020	Source: EPA
Date Data Arrived at EDR: 12/17/2020	Telephone: 800-424-9346
Date Made Active in Reports: 12/22/2020	Last EDR Contact: 03/23/2021
Number of Days to Update: 5	Next Scheduled EDR Contact: 07/05/2021
	Data Release Frequency: Quarterly

Federal RCRA non-CORRACTS TSD facilities list

RCRA-TSDF: RCRA - Treatment, Storage and Disposal

RCRAInfo is EPA's comprehensive information system, providing access to data supporting the Resource Conservation and Recovery Act (RCRA) of 1976 and the Hazardous and Solid Waste Amendments (HSWA) of 1984. The database includes selective information on sites which generate, transport, store, treat and/or dispose of hazardous waste as defined by the Resource Conservation and Recovery Act (RCRA). Transporters are individuals or entities that move hazardous waste from the generator offsite to a facility that can recycle, treat, store, or dispose of the waste. TSDFs treat, store, or dispose of the waste.

Date of Government Version: 12/14/2020	Source: Environmental Protection Agency
Date Data Arrived at EDR: 12/17/2020	Telephone: (415) 495-8895
Date Made Active in Reports: 12/22/2020	Last EDR Contact: 03/23/2021
Number of Days to Update: 5	Next Scheduled EDR Contact: 07/05/2021
	Data Release Frequency: Quarterly

Federal RCRA generators list

RCRA-LQG: RCRA - Large Quantity Generators

RCRAInfo is EPA's comprehensive information system, providing access to data supporting the Resource Conservation and Recovery Act (RCRA) of 1976 and the Hazardous and Solid Waste Amendments (HSWA) of 1984. The database includes selective information on sites which generate, transport, store, treat and/or dispose of hazardous waste as defined by the Resource Conservation and Recovery Act (RCRA). Large quantity generators (LQGs) generate over 1,000 kilograms (kg) of hazardous waste, or over 1 kg of acutely hazardous waste per month.

Date of Government Version: 12/14/2020	Source: Environmental Protection Agency
Date Data Arrived at EDR: 12/17/2020	Telephone: (415) 495-8895
Date Made Active in Reports: 12/22/2020	Last EDR Contact: 03/23/2021
Number of Days to Update: 5	Next Scheduled EDR Contact: 07/05/2021
	Data Release Frequency: Quarterly

GOVERNMENT RECORDS SEARCHED / DATA CURRENCY TRACKING

RCRA-SQG: RCRA - Small Quantity Generators

RCRAInfo is EPA's comprehensive information system, providing access to data supporting the Resource Conservation and Recovery Act (RCRA) of 1976 and the Hazardous and Solid Waste Amendments (HSWA) of 1984. The database includes selective information on sites which generate, transport, store, treat and/or dispose of hazardous waste as defined by the Resource Conservation and Recovery Act (RCRA). Small quantity generators (SQGs) generate between 100 kg and 1,000 kg of hazardous waste per month.

Date of Government Version: 12/14/2020	Source: Environmental Protection Agency
Date Data Arrived at EDR: 12/17/2020	Telephone: (415) 495-8895
Date Made Active in Reports: 12/22/2020	Last EDR Contact: 03/23/2021
Number of Days to Update: 5	Next Scheduled EDR Contact: 07/05/2021
	Data Release Frequency: Quarterly

RCRA-VSQG: RCRA - Very Small Quantity Generators (Formerly Conditionally Exempt Small Quantity Generators)

RCRAInfo is EPA's comprehensive information system, providing access to data supporting the Resource Conservation and Recovery Act (RCRA) of 1976 and the Hazardous and Solid Waste Amendments (HSWA) of 1984. The database includes selective information on sites which generate, transport, store, treat and/or dispose of hazardous waste as defined by the Resource Conservation and Recovery Act (RCRA). Very small quantity generators (VSQGs) generate less than 100 kg of hazardous waste, or less than 1 kg of acutely hazardous waste per month.

Date of Government Version: 12/14/2020	Source: Environmental Protection Agency
Date Data Arrived at EDR: 12/17/2020	Telephone: (415) 495-8895
Date Made Active in Reports: 12/22/2020	Last EDR Contact: 03/23/2021
Number of Days to Update: 5	Next Scheduled EDR Contact: 07/05/2021
	Data Release Frequency: Quarterly

Federal institutional controls / engineering controls registries

LUCIS: Land Use Control Information System

LUCIS contains records of land use control information pertaining to the former Navy Base Realignment and Closure properties.

Date of Government Version: 02/09/2021	Source: Department of the Navy
Date Data Arrived at EDR: 02/11/2021	Telephone: 843-820-7326
Date Made Active in Reports: 03/22/2021	Last EDR Contact: 05/05/2021
Number of Days to Update: 39	Next Scheduled EDR Contact: 08/23/2021
	Data Release Frequency: Varies

US ENG CONTROLS: Engineering Controls Sites List

A listing of sites with engineering controls in place. Engineering controls include various forms of caps, building foundations, liners, and treatment methods to create pathway elimination for regulated substances to enter environmental media or effect human health.

Date of Government Version: 10/28/2020	Source: Environmental Protection Agency
Date Data Arrived at EDR: 11/05/2020	Telephone: 703-603-0695
Date Made Active in Reports: 11/18/2020	Last EDR Contact: 02/23/2021
Number of Days to Update: 13	Next Scheduled EDR Contact: 06/06/2021
	Data Release Frequency: Varies

US INST CONTROLS: Institutional Controls Sites List

A listing of sites with institutional controls in place. Institutional controls include administrative measures, such as groundwater use restrictions, construction restrictions, property use restrictions, and post remediation care requirements intended to prevent exposure to contaminants remaining on site. Deed restrictions are generally required as part of the institutional controls.

Date of Government Version: 10/28/2020	Source: Environmental Protection Agency
Date Data Arrived at EDR: 11/05/2020	Telephone: 703-603-0695
Date Made Active in Reports: 11/18/2020	Last EDR Contact: 02/23/2021
Number of Days to Update: 13	Next Scheduled EDR Contact: 06/06/2021
	Data Release Frequency: Varies

GOVERNMENT RECORDS SEARCHED / DATA CURRENCY TRACKING

Federal ERNS list

ERNS: Emergency Response Notification System

Emergency Response Notification System. ERNS records and stores information on reported releases of oil and hazardous substances.

Date of Government Version: 12/14/2020
Date Data Arrived at EDR: 12/15/2020
Date Made Active in Reports: 12/22/2020
Number of Days to Update: 7

Source: National Response Center, United States Coast Guard
Telephone: 202-267-2180
Last EDR Contact: 12/15/2020
Next Scheduled EDR Contact: 07/05/2021
Data Release Frequency: Quarterly

State- and tribal - equivalent NPL

RESPONSE: State Response Sites

Identifies confirmed release sites where DTSC is involved in remediation, either in a lead or oversight capacity. These confirmed release sites are generally high-priority and high potential risk.

Date of Government Version: 01/25/2021
Date Data Arrived at EDR: 01/26/2021
Date Made Active in Reports: 04/13/2021
Number of Days to Update: 77

Source: Department of Toxic Substances Control
Telephone: 916-323-3400
Last EDR Contact: 04/23/2021
Next Scheduled EDR Contact: 08/09/2021
Data Release Frequency: Quarterly

State- and tribal - equivalent CERCLIS

ENVIROSTOR: EnviroStor Database

The Department of Toxic Substances Control's (DTSC's) Site Mitigation and Brownfields Reuse Program's (SMBRP's) EnviroStor database identifies sites that have known contamination or sites for which there may be reasons to investigate further. The database includes the following site types: Federal Superfund sites (National Priorities List (NPL)); State Response, including Military Facilities and State Superfund; Voluntary Cleanup; and School sites. EnviroStor provides similar information to the information that was available in CalSites, and provides additional site information, including, but not limited to, identification of formerly-contaminated properties that have been released for reuse, properties where environmental deed restrictions have been recorded to prevent inappropriate land uses, and risk characterization information that is used to assess potential impacts to public health and the environment at contaminated sites.

Date of Government Version: 01/25/2021
Date Data Arrived at EDR: 01/26/2021
Date Made Active in Reports: 04/13/2021
Number of Days to Update: 77

Source: Department of Toxic Substances Control
Telephone: 916-323-3400
Last EDR Contact: 04/23/2021
Next Scheduled EDR Contact: 08/09/2021
Data Release Frequency: Quarterly

State and tribal landfill and/or solid waste disposal site lists

SWF/LF (SWIS): Solid Waste Information System

Active, Closed and Inactive Landfills. SWF/LF records typically contain an inventory of solid waste disposal facilities or landfills. These may be active or inactive facilities or open dumps that failed to meet RCRA Section 4004 criteria for solid waste landfills or disposal sites.

Date of Government Version: 02/08/2021
Date Data Arrived at EDR: 02/09/2021
Date Made Active in Reports: 05/03/2021
Number of Days to Update: 83

Source: Department of Resources Recycling and Recovery
Telephone: 916-341-6320
Last EDR Contact: 05/11/2021
Next Scheduled EDR Contact: 08/23/2021
Data Release Frequency: Quarterly

State and tribal leaking storage tank lists

GOVERNMENT RECORDS SEARCHED / DATA CURRENCY TRACKING

LUST: Leaking Underground Fuel Tank Report (GEOTRACKER)

Leaking Underground Storage Tank (LUST) Sites included in GeoTracker. GeoTracker is the Water Boards data management system for sites that impact, or have the potential to impact, water quality in California, with emphasis on groundwater.

Date of Government Version: 03/08/2021	Source: State Water Resources Control Board
Date Data Arrived at EDR: 03/09/2021	Telephone: see region list
Date Made Active in Reports: 03/30/2021	Last EDR Contact: 03/09/2021
Number of Days to Update: 21	Next Scheduled EDR Contact: 06/21/2021
	Data Release Frequency: Quarterly

LUST REG 4: Underground Storage Tank Leak List

Los Angeles, Ventura counties. For more current information, please refer to the State Water Resources Control Board's LUST database.

Date of Government Version: 09/07/2004	Source: California Regional Water Quality Control Board Los Angeles Region (4)
Date Data Arrived at EDR: 09/07/2004	Telephone: 213-576-6710
Date Made Active in Reports: 10/12/2004	Last EDR Contact: 09/06/2011
Number of Days to Update: 35	Next Scheduled EDR Contact: 12/19/2011
	Data Release Frequency: No Update Planned

LUST REG 3: Leaking Underground Storage Tank Database

Leaking Underground Storage Tank locations. Monterey, San Benito, San Luis Obispo, Santa Barbara, Santa Cruz counties.

Date of Government Version: 05/19/2003	Source: California Regional Water Quality Control Board Central Coast Region (3)
Date Data Arrived at EDR: 05/19/2003	Telephone: 805-542-4786
Date Made Active in Reports: 06/02/2003	Last EDR Contact: 07/18/2011
Number of Days to Update: 14	Next Scheduled EDR Contact: 10/31/2011
	Data Release Frequency: No Update Planned

LUST REG 2: Fuel Leak List

Leaking Underground Storage Tank locations. Alameda, Contra Costa, Marin, Napa, San Francisco, San Mateo, Santa Clara, Solano, Sonoma counties.

Date of Government Version: 09/30/2004	Source: California Regional Water Quality Control Board San Francisco Bay Region (2)
Date Data Arrived at EDR: 10/20/2004	Telephone: 510-622-2433
Date Made Active in Reports: 11/19/2004	Last EDR Contact: 09/19/2011
Number of Days to Update: 30	Next Scheduled EDR Contact: 01/02/2012
	Data Release Frequency: No Update Planned

LUST REG 1: Active Toxic Site Investigation

Del Norte, Humboldt, Lake, Mendocino, Modoc, Siskiyou, Sonoma, Trinity counties. For more current information, please refer to the State Water Resources Control Board's LUST database.

Date of Government Version: 02/01/2001	Source: California Regional Water Quality Control Board North Coast (1)
Date Data Arrived at EDR: 02/28/2001	Telephone: 707-570-3769
Date Made Active in Reports: 03/29/2001	Last EDR Contact: 08/01/2011
Number of Days to Update: 29	Next Scheduled EDR Contact: 11/14/2011
	Data Release Frequency: No Update Planned

LUST REG 6V: Leaking Underground Storage Tank Case Listing

Leaking Underground Storage Tank locations. Inyo, Kern, Los Angeles, Mono, San Bernardino counties.

Date of Government Version: 06/07/2005	Source: California Regional Water Quality Control Board Victorville Branch Office (6)
Date Data Arrived at EDR: 06/07/2005	Telephone: 760-241-7365
Date Made Active in Reports: 06/29/2005	Last EDR Contact: 09/12/2011
Number of Days to Update: 22	Next Scheduled EDR Contact: 12/26/2011
	Data Release Frequency: No Update Planned

LUST REG 6L: Leaking Underground Storage Tank Case Listing

For more current information, please refer to the State Water Resources Control Board's LUST database.

GOVERNMENT RECORDS SEARCHED / DATA CURRENCY TRACKING

Date of Government Version: 09/09/2003
Date Data Arrived at EDR: 09/10/2003
Date Made Active in Reports: 10/07/2003
Number of Days to Update: 27

Source: California Regional Water Quality Control Board Lahontan Region (6)
Telephone: 530-542-5572
Last EDR Contact: 09/12/2011
Next Scheduled EDR Contact: 12/26/2011
Data Release Frequency: No Update Planned

LUST REG 7: Leaking Underground Storage Tank Case Listing

Leaking Underground Storage Tank locations. Imperial, Riverside, San Diego, Santa Barbara counties.

Date of Government Version: 02/26/2004
Date Data Arrived at EDR: 02/26/2004
Date Made Active in Reports: 03/24/2004
Number of Days to Update: 27

Source: California Regional Water Quality Control Board Colorado River Basin Region (7)
Telephone: 760-776-8943
Last EDR Contact: 08/01/2011
Next Scheduled EDR Contact: 11/14/2011
Data Release Frequency: No Update Planned

LUST REG 8: Leaking Underground Storage Tanks

California Regional Water Quality Control Board Santa Ana Region (8). For more current information, please refer to the State Water Resources Control Board's LUST database.

Date of Government Version: 02/14/2005
Date Data Arrived at EDR: 02/15/2005
Date Made Active in Reports: 03/28/2005
Number of Days to Update: 41

Source: California Regional Water Quality Control Board Santa Ana Region (8)
Telephone: 909-782-4496
Last EDR Contact: 08/15/2011
Next Scheduled EDR Contact: 11/28/2011
Data Release Frequency: No Update Planned

LUST REG 9: Leaking Underground Storage Tank Report

Orange, Riverside, San Diego counties. For more current information, please refer to the State Water Resources Control Board's LUST database.

Date of Government Version: 03/01/2001
Date Data Arrived at EDR: 04/23/2001
Date Made Active in Reports: 05/21/2001
Number of Days to Update: 28

Source: California Regional Water Quality Control Board San Diego Region (9)
Telephone: 858-637-5595
Last EDR Contact: 09/26/2011
Next Scheduled EDR Contact: 01/09/2012
Data Release Frequency: No Update Planned

LUST REG 5: Leaking Underground Storage Tank Database

Leaking Underground Storage Tank locations. Alameda, Alpine, Amador, Butte, Colusa, Contra Costa, Calveras, El Dorado, Fresno, Glenn, Kern, Kings, Lake, Lassen, Madera, Mariposa, Merced, Modoc, Napa, Nevada, Placer, Plumas, Sacramento, San Joaquin, Shasta, Solano, Stanislaus, Sutter, Tehama, Tulare, Tuolumne, Yolo, Yuba counties.

Date of Government Version: 07/01/2008
Date Data Arrived at EDR: 07/22/2008
Date Made Active in Reports: 07/31/2008
Number of Days to Update: 9

Source: California Regional Water Quality Control Board Central Valley Region (5)
Telephone: 916-464-4834
Last EDR Contact: 07/01/2011
Next Scheduled EDR Contact: 10/17/2011
Data Release Frequency: No Update Planned

INDIAN LUST R10: Leaking Underground Storage Tanks on Indian Land

LUSTs on Indian land in Alaska, Idaho, Oregon and Washington.

Date of Government Version: 11/12/2020
Date Data Arrived at EDR: 12/16/2020
Date Made Active in Reports: 03/12/2021
Number of Days to Update: 86

Source: EPA Region 10
Telephone: 206-553-2857
Last EDR Contact: 04/23/2021
Next Scheduled EDR Contact: 08/02/2021
Data Release Frequency: Varies

INDIAN LUST R5: Leaking Underground Storage Tanks on Indian Land

Leaking underground storage tanks located on Indian Land in Michigan, Minnesota and Wisconsin.

Date of Government Version: 10/07/2020
Date Data Arrived at EDR: 12/16/2020
Date Made Active in Reports: 03/12/2021
Number of Days to Update: 86

Source: EPA, Region 5
Telephone: 312-886-7439
Last EDR Contact: 04/23/2021
Next Scheduled EDR Contact: 08/02/2021
Data Release Frequency: Varies

GOVERNMENT RECORDS SEARCHED / DATA CURRENCY TRACKING

INDIAN LUST R9: Leaking Underground Storage Tanks on Indian Land
LUSTs on Indian land in Arizona, California, New Mexico and Nevada

Date of Government Version: 10/01/2020	Source: Environmental Protection Agency
Date Data Arrived at EDR: 12/16/2020	Telephone: 415-972-3372
Date Made Active in Reports: 03/12/2021	Last EDR Contact: 04/23/2021
Number of Days to Update: 86	Next Scheduled EDR Contact: 08/02/2021
	Data Release Frequency: Varies

INDIAN LUST R8: Leaking Underground Storage Tanks on Indian Land
LUSTs on Indian land in Colorado, Montana, North Dakota, South Dakota, Utah and Wyoming.

Date of Government Version: 10/09/2020	Source: EPA Region 8
Date Data Arrived at EDR: 12/16/2020	Telephone: 303-312-6271
Date Made Active in Reports: 03/12/2021	Last EDR Contact: 04/23/2021
Number of Days to Update: 86	Next Scheduled EDR Contact: 08/02/2021
	Data Release Frequency: Varies

INDIAN LUST R7: Leaking Underground Storage Tanks on Indian Land
LUSTs on Indian land in Iowa, Kansas, and Nebraska

Date of Government Version: 09/30/2020	Source: EPA Region 7
Date Data Arrived at EDR: 12/22/2020	Telephone: 913-551-7003
Date Made Active in Reports: 03/12/2021	Last EDR Contact: 04/23/2021
Number of Days to Update: 80	Next Scheduled EDR Contact: 08/02/2021
	Data Release Frequency: Varies

INDIAN LUST R4: Leaking Underground Storage Tanks on Indian Land
LUSTs on Indian land in Florida, Mississippi and North Carolina.

Date of Government Version: 10/02/2020	Source: EPA Region 4
Date Data Arrived at EDR: 12/18/2020	Telephone: 404-562-8677
Date Made Active in Reports: 03/12/2021	Last EDR Contact: 04/23/2021
Number of Days to Update: 84	Next Scheduled EDR Contact: 08/02/2021
	Data Release Frequency: Varies

INDIAN LUST R1: Leaking Underground Storage Tanks on Indian Land
A listing of leaking underground storage tank locations on Indian Land.

Date of Government Version: 10/01/2020	Source: EPA Region 1
Date Data Arrived at EDR: 12/16/2020	Telephone: 617-918-1313
Date Made Active in Reports: 03/12/2021	Last EDR Contact: 04/23/2021
Number of Days to Update: 86	Next Scheduled EDR Contact: 08/02/2021
	Data Release Frequency: Varies

INDIAN LUST R6: Leaking Underground Storage Tanks on Indian Land
LUSTs on Indian land in New Mexico and Oklahoma.

Date of Government Version: 04/08/2020	Source: EPA Region 6
Date Data Arrived at EDR: 05/20/2020	Telephone: 214-665-6597
Date Made Active in Reports: 08/12/2020	Last EDR Contact: 04/23/2021
Number of Days to Update: 84	Next Scheduled EDR Contact: 08/02/2021
	Data Release Frequency: Varies

CPS-SLIC: Statewide SLIC Cases (GEOTRACKER)

Cleanup Program Sites (CPS; also known as Site Cleanups [SC] and formerly known as Spills, Leaks, Investigations, and Cleanups [SLIC] sites) included in GeoTracker. GeoTracker is the Water Boards data management system for sites that impact, or have the potential to impact, water quality in California, with emphasis on groundwater.

Date of Government Version: 03/08/2021	Source: State Water Resources Control Board
Date Data Arrived at EDR: 03/09/2021	Telephone: 866-480-1028
Date Made Active in Reports: 03/30/2021	Last EDR Contact: 03/09/2021
Number of Days to Update: 21	Next Scheduled EDR Contact: 06/21/2021
	Data Release Frequency: Varies

GOVERNMENT RECORDS SEARCHED / DATA CURRENCY TRACKING

SLIC REG 1: Active Toxic Site Investigations

The SLIC (Spills, Leaks, Investigations and Cleanup) program is designed to protect and restore water quality from spills, leaks, and similar discharges.

Date of Government Version: 04/03/2003
Date Data Arrived at EDR: 04/07/2003
Date Made Active in Reports: 04/25/2003
Number of Days to Update: 18

Source: California Regional Water Quality Control Board, North Coast Region (1)
Telephone: 707-576-2220
Last EDR Contact: 08/01/2011
Next Scheduled EDR Contact: 11/14/2011
Data Release Frequency: No Update Planned

SLIC REG 2: Spills, Leaks, Investigation & Cleanup Cost Recovery Listing

The SLIC (Spills, Leaks, Investigations and Cleanup) program is designed to protect and restore water quality from spills, leaks, and similar discharges.

Date of Government Version: 09/30/2004
Date Data Arrived at EDR: 10/20/2004
Date Made Active in Reports: 11/19/2004
Number of Days to Update: 30

Source: Regional Water Quality Control Board San Francisco Bay Region (2)
Telephone: 510-286-0457
Last EDR Contact: 09/19/2011
Next Scheduled EDR Contact: 01/02/2012
Data Release Frequency: No Update Planned

SLIC REG 3: Spills, Leaks, Investigation & Cleanup Cost Recovery Listing

The SLIC (Spills, Leaks, Investigations and Cleanup) program is designed to protect and restore water quality from spills, leaks, and similar discharges.

Date of Government Version: 05/18/2006
Date Data Arrived at EDR: 05/18/2006
Date Made Active in Reports: 06/15/2006
Number of Days to Update: 28

Source: California Regional Water Quality Control Board Central Coast Region (3)
Telephone: 805-549-3147
Last EDR Contact: 07/18/2011
Next Scheduled EDR Contact: 10/31/2011
Data Release Frequency: No Update Planned

SLIC REG 4: Spills, Leaks, Investigation & Cleanup Cost Recovery Listing

The SLIC (Spills, Leaks, Investigations and Cleanup) program is designed to protect and restore water quality from spills, leaks, and similar discharges.

Date of Government Version: 11/17/2004
Date Data Arrived at EDR: 11/18/2004
Date Made Active in Reports: 01/04/2005
Number of Days to Update: 47

Source: Region Water Quality Control Board Los Angeles Region (4)
Telephone: 213-576-6600
Last EDR Contact: 07/01/2011
Next Scheduled EDR Contact: 10/17/2011
Data Release Frequency: No Update Planned

SLIC REG 5: Spills, Leaks, Investigation & Cleanup Cost Recovery Listing

The SLIC (Spills, Leaks, Investigations and Cleanup) program is designed to protect and restore water quality from spills, leaks, and similar discharges.

Date of Government Version: 04/01/2005
Date Data Arrived at EDR: 04/05/2005
Date Made Active in Reports: 04/21/2005
Number of Days to Update: 16

Source: Regional Water Quality Control Board Central Valley Region (5)
Telephone: 916-464-3291
Last EDR Contact: 09/12/2011
Next Scheduled EDR Contact: 12/26/2011
Data Release Frequency: No Update Planned

SLIC REG 6V: Spills, Leaks, Investigation & Cleanup Cost Recovery Listing

The SLIC (Spills, Leaks, Investigations and Cleanup) program is designed to protect and restore water quality from spills, leaks, and similar discharges.

Date of Government Version: 05/24/2005
Date Data Arrived at EDR: 05/25/2005
Date Made Active in Reports: 06/16/2005
Number of Days to Update: 22

Source: Regional Water Quality Control Board, Victorville Branch
Telephone: 619-241-6583
Last EDR Contact: 08/15/2011
Next Scheduled EDR Contact: 11/28/2011
Data Release Frequency: No Update Planned

GOVERNMENT RECORDS SEARCHED / DATA CURRENCY TRACKING

SLIC REG 6L: SLIC Sites

The SLIC (Spills, Leaks, Investigations and Cleanup) program is designed to protect and restore water quality from spills, leaks, and similar discharges.

Date of Government Version: 09/07/2004
Date Data Arrived at EDR: 09/07/2004
Date Made Active in Reports: 10/12/2004
Number of Days to Update: 35

Source: California Regional Water Quality Control Board, Lahontan Region
Telephone: 530-542-5574
Last EDR Contact: 08/15/2011
Next Scheduled EDR Contact: 11/28/2011
Data Release Frequency: No Update Planned

SLIC REG 7: SLIC List

The SLIC (Spills, Leaks, Investigations and Cleanup) program is designed to protect and restore water quality from spills, leaks, and similar discharges.

Date of Government Version: 11/24/2004
Date Data Arrived at EDR: 11/29/2004
Date Made Active in Reports: 01/04/2005
Number of Days to Update: 36

Source: California Regional Quality Control Board, Colorado River Basin Region
Telephone: 760-346-7491
Last EDR Contact: 08/01/2011
Next Scheduled EDR Contact: 11/14/2011
Data Release Frequency: No Update Planned

SLIC REG 8: Spills, Leaks, Investigation & Cleanup Cost Recovery Listing

The SLIC (Spills, Leaks, Investigations and Cleanup) program is designed to protect and restore water quality from spills, leaks, and similar discharges.

Date of Government Version: 04/03/2008
Date Data Arrived at EDR: 04/03/2008
Date Made Active in Reports: 04/14/2008
Number of Days to Update: 11

Source: California Region Water Quality Control Board Santa Ana Region (8)
Telephone: 951-782-3298
Last EDR Contact: 09/12/2011
Next Scheduled EDR Contact: 12/26/2011
Data Release Frequency: No Update Planned

SLIC REG 9: Spills, Leaks, Investigation & Cleanup Cost Recovery Listing

The SLIC (Spills, Leaks, Investigations and Cleanup) program is designed to protect and restore water quality from spills, leaks, and similar discharges.

Date of Government Version: 09/10/2007
Date Data Arrived at EDR: 09/11/2007
Date Made Active in Reports: 09/28/2007
Number of Days to Update: 17

Source: California Regional Water Quality Control Board San Diego Region (9)
Telephone: 858-467-2980
Last EDR Contact: 08/08/2011
Next Scheduled EDR Contact: 11/21/2011
Data Release Frequency: No Update Planned

State and tribal registered storage tank lists

FEMA UST: Underground Storage Tank Listing

A listing of all FEMA owned underground storage tanks.

Date of Government Version: 01/29/2021
Date Data Arrived at EDR: 02/17/2021
Date Made Active in Reports: 03/22/2021
Number of Days to Update: 33

Source: FEMA
Telephone: 202-646-5797
Last EDR Contact: 04/05/2021
Next Scheduled EDR Contact: 07/19/2021
Data Release Frequency: Varies

UST CLOSURE: Proposed Closure of Underground Storage Tank (UST) Cases

UST cases that are being considered for closure by either the State Water Resources Control Board or the Executive Director have been posted for a 60-day public comment period. UST Case Closures being proposed for consideration by the State Water Resources Control Board. These are primarily UST cases that meet closure criteria under the decisional framework in State Water Board Resolution No. 92-49 and other Board orders. UST Case Closures proposed for consideration by the Executive Director pursuant to State Water Board Resolution No. 2012-0061. These are cases that meet the criteria of the Low-Threat UST Case Closure Policy. UST Case Closure Review Denials and Approved Orders.

GOVERNMENT RECORDS SEARCHED / DATA CURRENCY TRACKING

Date of Government Version: 03/05/2021
Date Data Arrived at EDR: 03/09/2021
Date Made Active in Reports: 04/01/2021
Number of Days to Update: 23

Source: State Water Resources Control Board
Telephone: 916-327-7844
Last EDR Contact: 03/09/2021
Next Scheduled EDR Contact: 06/21/2021
Data Release Frequency: Varies

MILITARY UST SITES: Military UST Sites (GEOTRACKER)

Military ust sites

Date of Government Version: 03/08/2021
Date Data Arrived at EDR: 03/09/2021
Date Made Active in Reports: 03/30/2021
Number of Days to Update: 21

Source: State Water Resources Control Board
Telephone: 866-480-1028
Last EDR Contact: 03/09/2021
Next Scheduled EDR Contact: 06/21/2021
Data Release Frequency: Varies

UST: Active UST Facilities

Active UST facilities gathered from the local regulatory agencies

Date of Government Version: 03/08/2021
Date Data Arrived at EDR: 03/09/2021
Date Made Active in Reports: 03/31/2021
Number of Days to Update: 22

Source: SWRCB
Telephone: 916-341-5851
Last EDR Contact: 03/09/2021
Next Scheduled EDR Contact: 06/21/2021
Data Release Frequency: Semi-Annually

AST: Aboveground Petroleum Storage Tank Facilities

A listing of aboveground storage tank petroleum storage tank locations.

Date of Government Version: 07/06/2016
Date Data Arrived at EDR: 07/12/2016
Date Made Active in Reports: 09/19/2016
Number of Days to Update: 69

Source: California Environmental Protection Agency
Telephone: 916-327-5092
Last EDR Contact: 03/12/2021
Next Scheduled EDR Contact: 06/28/2021
Data Release Frequency: Varies

INDIAN UST R1: Underground Storage Tanks on Indian Land

The Indian Underground Storage Tank (UST) database provides information about underground storage tanks on Indian land in EPA Region 1 (Connecticut, Maine, Massachusetts, New Hampshire, Rhode Island, Vermont and ten Tribal Nations).

Date of Government Version: 10/01/2020
Date Data Arrived at EDR: 12/16/2020
Date Made Active in Reports: 03/12/2021
Number of Days to Update: 86

Source: EPA, Region 1
Telephone: 617-918-1313
Last EDR Contact: 04/23/2021
Next Scheduled EDR Contact: 08/02/2021
Data Release Frequency: Varies

INDIAN UST R4: Underground Storage Tanks on Indian Land

The Indian Underground Storage Tank (UST) database provides information about underground storage tanks on Indian land in EPA Region 4 (Alabama, Florida, Georgia, Kentucky, Mississippi, North Carolina, South Carolina, Tennessee and Tribal Nations)

Date of Government Version: 10/02/2020
Date Data Arrived at EDR: 12/18/2020
Date Made Active in Reports: 03/12/2021
Number of Days to Update: 84

Source: EPA Region 4
Telephone: 404-562-9424
Last EDR Contact: 04/23/2021
Next Scheduled EDR Contact: 08/02/2021
Data Release Frequency: Varies

INDIAN UST R10: Underground Storage Tanks on Indian Land

The Indian Underground Storage Tank (UST) database provides information about underground storage tanks on Indian land in EPA Region 10 (Alaska, Idaho, Oregon, Washington, and Tribal Nations).

GOVERNMENT RECORDS SEARCHED / DATA CURRENCY TRACKING

Date of Government Version: 11/12/2020
Date Data Arrived at EDR: 12/16/2020
Date Made Active in Reports: 03/12/2021
Number of Days to Update: 86

Source: EPA Region 10
Telephone: 206-553-2857
Last EDR Contact: 04/23/2021
Next Scheduled EDR Contact: 08/02/2021
Data Release Frequency: Varies

INDIAN UST R6: Underground Storage Tanks on Indian Land

The Indian Underground Storage Tank (UST) database provides information about underground storage tanks on Indian land in EPA Region 6 (Louisiana, Arkansas, Oklahoma, New Mexico, Texas and 65 Tribes).

Date of Government Version: 04/08/2020
Date Data Arrived at EDR: 05/20/2020
Date Made Active in Reports: 08/12/2020
Number of Days to Update: 84

Source: EPA Region 6
Telephone: 214-665-7591
Last EDR Contact: 04/23/2021
Next Scheduled EDR Contact: 08/02/2021
Data Release Frequency: Varies

INDIAN UST R8: Underground Storage Tanks on Indian Land

The Indian Underground Storage Tank (UST) database provides information about underground storage tanks on Indian land in EPA Region 8 (Colorado, Montana, North Dakota, South Dakota, Utah, Wyoming and 27 Tribal Nations).

Date of Government Version: 10/09/2020
Date Data Arrived at EDR: 12/16/2020
Date Made Active in Reports: 03/12/2021
Number of Days to Update: 86

Source: EPA Region 8
Telephone: 303-312-6137
Last EDR Contact: 04/23/2021
Next Scheduled EDR Contact: 08/02/2021
Data Release Frequency: Varies

INDIAN UST R9: Underground Storage Tanks on Indian Land

The Indian Underground Storage Tank (UST) database provides information about underground storage tanks on Indian land in EPA Region 9 (Arizona, California, Hawaii, Nevada, the Pacific Islands, and Tribal Nations).

Date of Government Version: 10/01/2020
Date Data Arrived at EDR: 12/16/2020
Date Made Active in Reports: 03/12/2021
Number of Days to Update: 86

Source: EPA Region 9
Telephone: 415-972-3368
Last EDR Contact: 04/23/2021
Next Scheduled EDR Contact: 08/02/2021
Data Release Frequency: Varies

INDIAN UST R7: Underground Storage Tanks on Indian Land

The Indian Underground Storage Tank (UST) database provides information about underground storage tanks on Indian land in EPA Region 7 (Iowa, Kansas, Missouri, Nebraska, and 9 Tribal Nations).

Date of Government Version: 09/30/2020
Date Data Arrived at EDR: 12/22/2020
Date Made Active in Reports: 03/12/2021
Number of Days to Update: 80

Source: EPA Region 7
Telephone: 913-551-7003
Last EDR Contact: 04/23/2021
Next Scheduled EDR Contact: 08/02/2021
Data Release Frequency: Varies

INDIAN UST R5: Underground Storage Tanks on Indian Land

The Indian Underground Storage Tank (UST) database provides information about underground storage tanks on Indian land in EPA Region 5 (Michigan, Minnesota and Wisconsin and Tribal Nations).

Date of Government Version: 10/07/2020
Date Data Arrived at EDR: 12/16/2020
Date Made Active in Reports: 03/12/2021
Number of Days to Update: 86

Source: EPA Region 5
Telephone: 312-886-6136
Last EDR Contact: 04/23/2021
Next Scheduled EDR Contact: 08/02/2021
Data Release Frequency: Varies

State and tribal voluntary cleanup sites

INDIAN VCP R1: Voluntary Cleanup Priority Listing

A listing of voluntary cleanup priority sites located on Indian Land located in Region 1.

GOVERNMENT RECORDS SEARCHED / DATA CURRENCY TRACKING

Date of Government Version: 07/27/2015
Date Data Arrived at EDR: 09/29/2015
Date Made Active in Reports: 02/18/2016
Number of Days to Update: 142

Source: EPA, Region 1
Telephone: 617-918-1102
Last EDR Contact: 03/22/2021
Next Scheduled EDR Contact: 07/05/2021
Data Release Frequency: Varies

INDIAN VCP R7: Voluntary Cleanup Priority Listing

A listing of voluntary cleanup priority sites located on Indian Land located in Region 7.

Date of Government Version: 03/20/2008
Date Data Arrived at EDR: 04/22/2008
Date Made Active in Reports: 05/19/2008
Number of Days to Update: 27

Source: EPA, Region 7
Telephone: 913-551-7365
Last EDR Contact: 04/20/2009
Next Scheduled EDR Contact: 07/20/2009
Data Release Frequency: Varies

VCP: Voluntary Cleanup Program Properties

Contains low threat level properties with either confirmed or unconfirmed releases and the project proponents have request that DTSC oversee investigation and/or cleanup activities and have agreed to provide coverage for DTSC's costs.

Date of Government Version: 01/25/2021
Date Data Arrived at EDR: 01/26/2021
Date Made Active in Reports: 04/13/2021
Number of Days to Update: 77

Source: Department of Toxic Substances Control
Telephone: 916-323-3400
Last EDR Contact: 04/23/2021
Next Scheduled EDR Contact: 08/09/2021
Data Release Frequency: Quarterly

State and tribal Brownfields sites

BROWNFIELDS: Considered Brownfields Sites Listing

A listing of sites the SWRCB considers to be Brownfields since these are sites have come to them through the MOA Process.

Date of Government Version: 12/17/2020
Date Data Arrived at EDR: 12/17/2020
Date Made Active in Reports: 03/09/2021
Number of Days to Update: 82

Source: State Water Resources Control Board
Telephone: 916-323-7905
Last EDR Contact: 03/23/2021
Next Scheduled EDR Contact: 07/05/2021
Data Release Frequency: Quarterly

ADDITIONAL ENVIRONMENTAL RECORDS

Local Brownfield lists

US BROWNFIELDS: A Listing of Brownfields Sites

Brownfields are real property, the expansion, redevelopment, or reuse of which may be complicated by the presence or potential presence of a hazardous substance, pollutant, or contaminant. Cleaning up and reinvesting in these properties takes development pressures off of undeveloped, open land, and both improves and protects the environment. Assessment, Cleanup and Redevelopment Exchange System (ACRES) stores information reported by EPA Brownfields grant recipients on brownfields properties assessed or cleaned up with grant funding as well as information on Targeted Brownfields Assessments performed by EPA Regions. A listing of ACRES Brownfield sites is obtained from Cleanups in My Community. Cleanups in My Community provides information on Brownfields properties for which information is reported back to EPA, as well as areas served by Brownfields grant programs.

Date of Government Version: 12/11/2020
Date Data Arrived at EDR: 12/11/2020
Date Made Active in Reports: 03/02/2021
Number of Days to Update: 81

Source: Environmental Protection Agency
Telephone: 202-566-2777
Last EDR Contact: 03/16/2021
Next Scheduled EDR Contact: 06/28/2021
Data Release Frequency: Semi-Annually

Local Lists of Landfill / Solid Waste Disposal Sites

GOVERNMENT RECORDS SEARCHED / DATA CURRENCY TRACKING

WMUDS/SWAT: Waste Management Unit Database

Waste Management Unit Database System. WMUDS is used by the State Water Resources Control Board staff and the Regional Water Quality Control Boards for program tracking and inventory of waste management units. WMUDS is composed of the following databases: Facility Information, Scheduled Inspections Information, Waste Management Unit Information, SWAT Program Information, SWAT Report Summary Information, SWAT Report Summary Data, Chapter 15 (formerly Subchapter 15) Information, Chapter 15 Monitoring Parameters, TPCA Program Information, RCRA Program Information, Closure Information, and Interested Parties Information.

Date of Government Version: 04/01/2000	Source: State Water Resources Control Board
Date Data Arrived at EDR: 04/10/2000	Telephone: 916-227-4448
Date Made Active in Reports: 05/10/2000	Last EDR Contact: 04/21/2021
Number of Days to Update: 30	Next Scheduled EDR Contact: 08/09/2021
	Data Release Frequency: No Update Planned

SWRCY: Recycler Database

A listing of recycling facilities in California.

Date of Government Version: 03/09/2021	Source: Department of Conservation
Date Data Arrived at EDR: 03/09/2021	Telephone: 916-323-3836
Date Made Active in Reports: 03/31/2021	Last EDR Contact: 03/09/2021
Number of Days to Update: 22	Next Scheduled EDR Contact: 06/21/2021
	Data Release Frequency: Quarterly

HAULERS: Registered Waste Tire Haulers Listing

A listing of registered waste tire haulers.

Date of Government Version: 11/23/2020	Source: Integrated Waste Management Board
Date Data Arrived at EDR: 11/23/2020	Telephone: 916-341-6422
Date Made Active in Reports: 02/08/2021	Last EDR Contact: 05/18/2021
Number of Days to Update: 77	Next Scheduled EDR Contact: 08/23/2021
	Data Release Frequency: Varies

INDIAN ODI: Report on the Status of Open Dumps on Indian Lands

Location of open dumps on Indian land.

Date of Government Version: 12/31/1998	Source: Environmental Protection Agency
Date Data Arrived at EDR: 12/03/2007	Telephone: 703-308-8245
Date Made Active in Reports: 01/24/2008	Last EDR Contact: 04/22/2021
Number of Days to Update: 52	Next Scheduled EDR Contact: 08/09/2021
	Data Release Frequency: Varies

ODI: Open Dump Inventory

An open dump is defined as a disposal facility that does not comply with one or more of the Part 257 or Part 258 Subtitle D Criteria.

Date of Government Version: 06/30/1985	Source: Environmental Protection Agency
Date Data Arrived at EDR: 08/09/2004	Telephone: 800-424-9346
Date Made Active in Reports: 09/17/2004	Last EDR Contact: 06/09/2004
Number of Days to Update: 39	Next Scheduled EDR Contact: N/A
	Data Release Frequency: No Update Planned

DEBRIS REGION 9: Torres Martinez Reservation Illegal Dump Site Locations

A listing of illegal dump sites location on the Torres Martinez Indian Reservation located in eastern Riverside County and northern Imperial County, California.

Date of Government Version: 01/12/2009	Source: EPA, Region 9
Date Data Arrived at EDR: 05/07/2009	Telephone: 415-947-4219
Date Made Active in Reports: 09/21/2009	Last EDR Contact: 04/14/2021
Number of Days to Update: 137	Next Scheduled EDR Contact: 08/02/2021
	Data Release Frequency: No Update Planned

GOVERNMENT RECORDS SEARCHED / DATA CURRENCY TRACKING

IHS OPEN DUMPS: Open Dumps on Indian Land

A listing of all open dumps located on Indian Land in the United States.

Date of Government Version: 04/01/2014	Source: Department of Health & Human Services, Indian Health Service
Date Data Arrived at EDR: 08/06/2014	Telephone: 301-443-1452
Date Made Active in Reports: 01/29/2015	Last EDR Contact: 04/29/2021
Number of Days to Update: 176	Next Scheduled EDR Contact: 08/09/2021
	Data Release Frequency: Varies

Local Lists of Hazardous waste / Contaminated Sites

US HIST CDL: National Clandestine Laboratory Register

A listing of clandestine drug lab locations that have been removed from the DEAs National Clandestine Laboratory Register.

Date of Government Version: 12/07/2020	Source: Drug Enforcement Administration
Date Data Arrived at EDR: 12/09/2020	Telephone: 202-307-1000
Date Made Active in Reports: 03/02/2021	Last EDR Contact: 05/22/2021
Number of Days to Update: 83	Next Scheduled EDR Contact: 09/06/2021
	Data Release Frequency: No Update Planned

HIST CAL-SITES: Calsites Database

The Calsites database contains potential or confirmed hazardous substance release properties. In 1996, California EPA reevaluated and significantly reduced the number of sites in the Calsites database. No longer updated by the state agency. It has been replaced by ENVIROSTOR.

Date of Government Version: 08/08/2005	Source: Department of Toxic Substance Control
Date Data Arrived at EDR: 08/03/2006	Telephone: 916-323-3400
Date Made Active in Reports: 08/24/2006	Last EDR Contact: 02/23/2009
Number of Days to Update: 21	Next Scheduled EDR Contact: 05/25/2009
	Data Release Frequency: No Update Planned

SCH: School Property Evaluation Program

This category contains proposed and existing school sites that are being evaluated by DTSC for possible hazardous materials contamination. In some cases, these properties may be listed in the CalSites category depending on the level of threat to public health and safety or the environment they pose.

Date of Government Version: 01/25/2021	Source: Department of Toxic Substances Control
Date Data Arrived at EDR: 01/26/2021	Telephone: 916-323-3400
Date Made Active in Reports: 04/13/2021	Last EDR Contact: 04/23/2021
Number of Days to Update: 77	Next Scheduled EDR Contact: 08/09/2021
	Data Release Frequency: Quarterly

CDL: Clandestine Drug Labs

A listing of drug lab locations. Listing of a location in this database does not indicate that any illegal drug lab materials were or were not present there, and does not constitute a determination that the location either requires or does not require additional cleanup work.

Date of Government Version: 12/31/2019	Source: Department of Toxic Substances Control
Date Data Arrived at EDR: 01/20/2021	Telephone: 916-255-6504
Date Made Active in Reports: 04/08/2021	Last EDR Contact: 04/14/2021
Number of Days to Update: 78	Next Scheduled EDR Contact: 07/19/2021
	Data Release Frequency: Varies

CERS HAZ WASTE: CERS HAZ WASTE

List of sites in the California Environmental Protection Agency (CalEPA) Regulated Site Portal which fall under the Hazardous Chemical Management, Hazardous Waste Onsite Treatment, Household Hazardous Waste Collection, Hazardous Waste Generator, and RCRA LQ HW Generator programs.

GOVERNMENT RECORDS SEARCHED / DATA CURRENCY TRACKING

Date of Government Version: 01/20/2021
Date Data Arrived at EDR: 01/20/2021
Date Made Active in Reports: 04/08/2021
Number of Days to Update: 78

Source: CalEPA
Telephone: 916-323-2514
Last EDR Contact: 04/20/2021
Next Scheduled EDR Contact: 08/02/2021
Data Release Frequency: Quarterly

TOXIC PITS: Toxic Pits Cleanup Act Sites

Toxic PITS Cleanup Act Sites. TOXIC PITS identifies sites suspected of containing hazardous substances where cleanup has not yet been completed.

Date of Government Version: 07/01/1995
Date Data Arrived at EDR: 08/30/1995
Date Made Active in Reports: 09/26/1995
Number of Days to Update: 27

Source: State Water Resources Control Board
Telephone: 916-227-4364
Last EDR Contact: 01/26/2009
Next Scheduled EDR Contact: 04/27/2009
Data Release Frequency: No Update Planned

US CDL: Clandestine Drug Labs

A listing of clandestine drug lab locations. The U.S. Department of Justice ("the Department") provides this web site as a public service. It contains addresses of some locations where law enforcement agencies reported they found chemicals or other items that indicated the presence of either clandestine drug laboratories or dumpsites. In most cases, the source of the entries is not the Department, and the Department has not verified the entry and does not guarantee its accuracy. Members of the public must verify the accuracy of all entries by, for example, contacting local law enforcement and local health departments.

Date of Government Version: 12/07/2020
Date Data Arrived at EDR: 12/09/2020
Date Made Active in Reports: 03/02/2021
Number of Days to Update: 83

Source: Drug Enforcement Administration
Telephone: 202-307-1000
Last EDR Contact: 05/18/2021
Next Scheduled EDR Contact: 09/06/2021
Data Release Frequency: Quarterly

PFAS: PFAS Contamination Site Location Listing

A listing of PFAS contaminated sites included in the GeoTracker database.

Date of Government Version: 02/24/2021
Date Data Arrived at EDR: 02/24/2021
Date Made Active in Reports: 05/14/2021
Number of Days to Update: 79

Source: State Water Resources Control Board
Telephone: 866-480-1028
Last EDR Contact: 02/24/2021
Next Scheduled EDR Contact: 06/21/2021
Data Release Frequency: Varies

Local Lists of Registered Storage Tanks

SWEEPS UST: SWEEPS UST Listing

Statewide Environmental Evaluation and Planning System. This underground storage tank listing was updated and maintained by a company contacted by the SWRCB in the early 1990's. The listing is no longer updated or maintained. The local agency is the contact for more information on a site on the SWEEPS list.

Date of Government Version: 06/01/1994
Date Data Arrived at EDR: 07/07/2005
Date Made Active in Reports: 08/11/2005
Number of Days to Update: 35

Source: State Water Resources Control Board
Telephone: N/A
Last EDR Contact: 06/03/2005
Next Scheduled EDR Contact: N/A
Data Release Frequency: No Update Planned

HIST UST: Hazardous Substance Storage Container Database

The Hazardous Substance Storage Container Database is a historical listing of UST sites. Refer to local/county source for current data.

Date of Government Version: 10/15/1990
Date Data Arrived at EDR: 01/25/1991
Date Made Active in Reports: 02/12/1991
Number of Days to Update: 18

Source: State Water Resources Control Board
Telephone: 916-341-5851
Last EDR Contact: 07/26/2001
Next Scheduled EDR Contact: N/A
Data Release Frequency: No Update Planned

GOVERNMENT RECORDS SEARCHED / DATA CURRENCY TRACKING

SAN FRANCISCO AST: Aboveground Storage Tank Site Listing

Aboveground storage tank sites

Date of Government Version: 02/11/2021
Date Data Arrived at EDR: 02/11/2021
Date Made Active in Reports: 05/05/2021
Number of Days to Update: 83

Source: San Francisco County Department of Public Health
Telephone: 415-252-3896
Last EDR Contact: 04/27/2021
Next Scheduled EDR Contact: 08/16/2021
Data Release Frequency: Varies

CERS TANKS: California Environmental Reporting System (CERS) Tanks

List of sites in the California Environmental Protection Agency (CalEPA) Regulated Site Portal which fall under the Aboveground Petroleum Storage and Underground Storage Tank regulatory programs.

Date of Government Version: 01/20/2021
Date Data Arrived at EDR: 01/20/2021
Date Made Active in Reports: 04/08/2021
Number of Days to Update: 78

Source: California Environmental Protection Agency
Telephone: 916-323-2514
Last EDR Contact: 04/20/2021
Next Scheduled EDR Contact: 08/02/2021
Data Release Frequency: Quarterly

CA FID UST: Facility Inventory Database

The Facility Inventory Database (FID) contains a historical listing of active and inactive underground storage tank locations from the State Water Resource Control Board. Refer to local/county source for current data.

Date of Government Version: 10/31/1994
Date Data Arrived at EDR: 09/05/1995
Date Made Active in Reports: 09/29/1995
Number of Days to Update: 24

Source: California Environmental Protection Agency
Telephone: 916-341-5851
Last EDR Contact: 12/28/1998
Next Scheduled EDR Contact: N/A
Data Release Frequency: No Update Planned

Local Land Records

LIENS: Environmental Liens Listing

A listing of property locations with environmental liens for California where DTSC is a lien holder.

Date of Government Version: 11/24/2020
Date Data Arrived at EDR: 11/30/2020
Date Made Active in Reports: 02/10/2021
Number of Days to Update: 72

Source: Department of Toxic Substances Control
Telephone: 916-323-3400
Last EDR Contact: 02/26/2021
Next Scheduled EDR Contact: 06/14/2021
Data Release Frequency: Varies

LIENS 2: CERCLA Lien Information

A Federal CERCLA ('Superfund') lien can exist by operation of law at any site or property at which EPA has spent Superfund monies. These monies are spent to investigate and address releases and threatened releases of contamination. CERCLIS provides information as to the identity of these sites and properties.

Date of Government Version: 12/30/2020
Date Data Arrived at EDR: 01/14/2021
Date Made Active in Reports: 02/18/2021
Number of Days to Update: 35

Source: Environmental Protection Agency
Telephone: 202-564-6023
Last EDR Contact: 05/03/2021
Next Scheduled EDR Contact: 07/12/2021
Data Release Frequency: Semi-Annually

DEED: Deed Restriction Listing

GOVERNMENT RECORDS SEARCHED / DATA CURRENCY TRACKING

Site Mitigation and Brownfields Reuse Program Facility Sites with Deed Restrictions & Hazardous Waste Management Program Facility Sites with Deed / Land Use Restriction. The DTSC Site Mitigation and Brownfields Reuse Program (SMBRP) list includes sites cleaned up under the program's oversight and generally does not include current or former hazardous waste facilities that required a hazardous waste facility permit. The list represents deed restrictions that are active. Some sites have multiple deed restrictions. The DTSC Hazardous Waste Management Program (HWMP) has developed a list of current or former hazardous waste facilities that have a recorded land use restriction at the local county recorder's office. The land use restrictions on this list were required by the DTSC HWMP as a result of the presence of hazardous substances that remain on site after the facility (or part of the facility) has been closed or cleaned up. The types of land use restriction include deed notice, deed restriction, or a land use restriction that binds current and future owners.

Date of Government Version: 11/30/2020	Source: DTSC and SWRCB
Date Data Arrived at EDR: 12/01/2020	Telephone: 916-323-3400
Date Made Active in Reports: 02/12/2021	Last EDR Contact: 03/03/2021
Number of Days to Update: 73	Next Scheduled EDR Contact: 06/14/2021
	Data Release Frequency: Semi-Annually

Records of Emergency Release Reports

HMIRS: Hazardous Materials Information Reporting System

Hazardous Materials Incident Report System. HMIRS contains hazardous material spill incidents reported to DOT.

Date of Government Version: 12/16/2020	Source: U.S. Department of Transportation
Date Data Arrived at EDR: 12/17/2020	Telephone: 202-366-4555
Date Made Active in Reports: 03/12/2021	Last EDR Contact: 03/24/2021
Number of Days to Update: 85	Next Scheduled EDR Contact: 07/05/2021
	Data Release Frequency: Quarterly

CHMIRS: California Hazardous Material Incident Report System

California Hazardous Material Incident Reporting System. CHMIRS contains information on reported hazardous material incidents (accidental releases or spills).

Date of Government Version: 12/31/2020	Source: Office of Emergency Services
Date Data Arrived at EDR: 01/20/2021	Telephone: 916-845-8400
Date Made Active in Reports: 04/08/2021	Last EDR Contact: 04/20/2021
Number of Days to Update: 78	Next Scheduled EDR Contact: 08/02/2021
	Data Release Frequency: Semi-Annually

LDS: Land Disposal Sites Listing (GEOTRACKER)

Land Disposal sites (Landfills) included in GeoTracker. GeoTracker is the Water Boards data management system for sites that impact, or have the potential to impact, water quality in California, with emphasis on groundwater.

Date of Government Version: 03/08/2021	Source: State Water Quality Control Board
Date Data Arrived at EDR: 03/09/2021	Telephone: 866-480-1028
Date Made Active in Reports: 03/31/2021	Last EDR Contact: 03/09/2021
Number of Days to Update: 22	Next Scheduled EDR Contact: 06/21/2021
	Data Release Frequency: Quarterly

MCS: Military Cleanup Sites Listing (GEOTRACKER)

Military sites (consisting of: Military UST sites; Military Privatized sites; and Military Cleanup sites [formerly known as DoD non UST]) included in GeoTracker. GeoTracker is the Water Boards data management system for sites that impact, or have the potential to impact, water quality in California, with emphasis on groundwater.

Date of Government Version: 03/08/2021	Source: State Water Resources Control Board
Date Data Arrived at EDR: 03/09/2021	Telephone: 866-480-1028
Date Made Active in Reports: 03/31/2021	Last EDR Contact: 03/09/2021
Number of Days to Update: 22	Next Scheduled EDR Contact: 06/21/2021
	Data Release Frequency: Quarterly

GOVERNMENT RECORDS SEARCHED / DATA CURRENCY TRACKING

SPILLS 90: SPILLS90 data from FirstSearch

Spills 90 includes those spill and release records available exclusively from FirstSearch databases. Typically, they may include chemical, oil and/or hazardous substance spills recorded after 1990. Duplicate records that are already included in EDR incident and release records are not included in Spills 90.

Date of Government Version: 06/06/2012	Source: FirstSearch
Date Data Arrived at EDR: 01/03/2013	Telephone: N/A
Date Made Active in Reports: 02/22/2013	Last EDR Contact: 01/03/2013
Number of Days to Update: 50	Next Scheduled EDR Contact: N/A
	Data Release Frequency: No Update Planned

Other Ascertainable Records

RCRA NonGen / NLR: RCRA - Non Generators / No Longer Regulated

RCRAInfo is EPA's comprehensive information system, providing access to data supporting the Resource Conservation and Recovery Act (RCRA) of 1976 and the Hazardous and Solid Waste Amendments (HSWA) of 1984. The database includes selective information on sites which generate, transport, store, treat and/or dispose of hazardous waste as defined by the Resource Conservation and Recovery Act (RCRA). Non-Generators do not presently generate hazardous waste.

Date of Government Version: 12/14/2020	Source: Environmental Protection Agency
Date Data Arrived at EDR: 12/17/2020	Telephone: (415) 495-8895
Date Made Active in Reports: 12/22/2020	Last EDR Contact: 03/23/2021
Number of Days to Update: 5	Next Scheduled EDR Contact: 07/05/2021
	Data Release Frequency: Quarterly

FUDS: Formerly Used Defense Sites

The listing includes locations of Formerly Used Defense Sites properties where the US Army Corps of Engineers is actively working or will take necessary cleanup actions.

Date of Government Version: 02/11/2021	Source: U.S. Army Corps of Engineers
Date Data Arrived at EDR: 02/17/2021	Telephone: 202-528-4285
Date Made Active in Reports: 04/05/2021	Last EDR Contact: 05/18/2021
Number of Days to Update: 47	Next Scheduled EDR Contact: 08/30/2021
	Data Release Frequency: Varies

DOD: Department of Defense Sites

This data set consists of federally owned or administered lands, administered by the Department of Defense, that have any area equal to or greater than 640 acres of the United States, Puerto Rico, and the U.S. Virgin Islands.

Date of Government Version: 12/31/2005	Source: USGS
Date Data Arrived at EDR: 11/10/2006	Telephone: 888-275-8747
Date Made Active in Reports: 01/11/2007	Last EDR Contact: 04/16/2021
Number of Days to Update: 62	Next Scheduled EDR Contact: 07/26/2021
	Data Release Frequency: Semi-Annually

FEDLAND: Federal and Indian Lands

Federally and Indian administrated lands of the United States. Lands included are administrated by: Army Corps of Engineers, Bureau of Reclamation, National Wild and Scenic River, National Wildlife Refuge, Public Domain Land, Wilderness, Wilderness Study Area, Wildlife Management Area, Bureau of Indian Affairs, Bureau of Land Management, Department of Justice, Forest Service, Fish and Wildlife Service, National Park Service.

Date of Government Version: 04/02/2018	Source: U.S. Geological Survey
Date Data Arrived at EDR: 04/11/2018	Telephone: 888-275-8747
Date Made Active in Reports: 11/06/2019	Last EDR Contact: 04/05/2021
Number of Days to Update: 574	Next Scheduled EDR Contact: 07/19/2021
	Data Release Frequency: N/A

SCRD DRYCLEANERS: State Coalition for Remediation of Drycleaners Listing

The State Coalition for Remediation of Drycleaners was established in 1998, with support from the U.S. EPA Office of Superfund Remediation and Technology Innovation. It is comprised of representatives of states with established drycleaner remediation programs. Currently the member states are Alabama, Connecticut, Florida, Illinois, Kansas, Minnesota, Missouri, North Carolina, Oregon, South Carolina, Tennessee, Texas, and Wisconsin.

GOVERNMENT RECORDS SEARCHED / DATA CURRENCY TRACKING

Date of Government Version: 01/01/2017
Date Data Arrived at EDR: 02/03/2017
Date Made Active in Reports: 04/07/2017
Number of Days to Update: 63

Source: Environmental Protection Agency
Telephone: 615-532-8599
Last EDR Contact: 05/18/2021
Next Scheduled EDR Contact: 08/23/2021
Data Release Frequency: Varies

US FIN ASSUR: Financial Assurance Information

All owners and operators of facilities that treat, store, or dispose of hazardous waste are required to provide proof that they will have sufficient funds to pay for the clean up, closure, and post-closure care of their facilities.

Date of Government Version: 12/14/2020
Date Data Arrived at EDR: 12/17/2020
Date Made Active in Reports: 03/12/2021
Number of Days to Update: 85

Source: Environmental Protection Agency
Telephone: 202-566-1917
Last EDR Contact: 03/23/2021
Next Scheduled EDR Contact: 07/05/2021
Data Release Frequency: Quarterly

EPA WATCH LIST: EPA WATCH LIST

EPA maintains a "Watch List" to facilitate dialogue between EPA, state and local environmental agencies on enforcement matters relating to facilities with alleged violations identified as either significant or high priority. Being on the Watch List does not mean that the facility has actually violated the law only that an investigation by EPA or a state or local environmental agency has led those organizations to allege that an unproven violation has in fact occurred. Being on the Watch List does not represent a higher level of concern regarding the alleged violations that were detected, but instead indicates cases requiring additional dialogue between EPA, state and local agencies - primarily because of the length of time the alleged violation has gone unaddressed or unresolved.

Date of Government Version: 08/30/2013
Date Data Arrived at EDR: 03/21/2014
Date Made Active in Reports: 06/17/2014
Number of Days to Update: 88

Source: Environmental Protection Agency
Telephone: 617-520-3000
Last EDR Contact: 04/30/2021
Next Scheduled EDR Contact: 08/16/2021
Data Release Frequency: Quarterly

2020 COR ACTION: 2020 Corrective Action Program List

The EPA has set ambitious goals for the RCRA Corrective Action program by creating the 2020 Corrective Action Universe. This RCRA cleanup baseline includes facilities expected to need corrective action. The 2020 universe contains a wide variety of sites. Some properties are heavily contaminated while others were contaminated but have since been cleaned up. Still others have not been fully investigated yet, and may require little or no remediation. Inclusion in the 2020 Universe does not necessarily imply failure on the part of a facility to meet its RCRA obligations.

Date of Government Version: 09/30/2017
Date Data Arrived at EDR: 05/08/2018
Date Made Active in Reports: 07/20/2018
Number of Days to Update: 73

Source: Environmental Protection Agency
Telephone: 703-308-4044
Last EDR Contact: 05/07/2021
Next Scheduled EDR Contact: 08/16/2021
Data Release Frequency: Varies

TSCA: Toxic Substances Control Act

Toxic Substances Control Act. TSCA identifies manufacturers and importers of chemical substances included on the TSCA Chemical Substance Inventory list. It includes data on the production volume of these substances by plant site.

Date of Government Version: 12/31/2016
Date Data Arrived at EDR: 06/17/2020
Date Made Active in Reports: 09/10/2020
Number of Days to Update: 85

Source: EPA
Telephone: 202-260-5521
Last EDR Contact: 03/19/2021
Next Scheduled EDR Contact: 06/28/2021
Data Release Frequency: Every 4 Years

TRIS: Toxic Chemical Release Inventory System

Toxic Release Inventory System. TRIS identifies facilities which release toxic chemicals to the air, water and land in reportable quantities under SARA Title III Section 313.

GOVERNMENT RECORDS SEARCHED / DATA CURRENCY TRACKING

Date of Government Version: 12/31/2018
Date Data Arrived at EDR: 08/14/2020
Date Made Active in Reports: 11/04/2020
Number of Days to Update: 82

Source: EPA
Telephone: 202-566-0250
Last EDR Contact: 05/17/2021
Next Scheduled EDR Contact: 08/30/2021
Data Release Frequency: Annually

SSTS: Section 7 Tracking Systems

Section 7 of the Federal Insecticide, Fungicide and Rodenticide Act, as amended (92 Stat. 829) requires all registered pesticide-producing establishments to submit a report to the Environmental Protection Agency by March 1st each year. Each establishment must report the types and amounts of pesticides, active ingredients and devices being produced, and those having been produced and sold or distributed in the past year.

Date of Government Version: 01/20/2021
Date Data Arrived at EDR: 01/21/2021
Date Made Active in Reports: 03/22/2021
Number of Days to Update: 60

Source: EPA
Telephone: 202-564-4203
Last EDR Contact: 04/20/2021
Next Scheduled EDR Contact: 08/02/2021
Data Release Frequency: Annually

ROD: Records Of Decision

Record of Decision. ROD documents mandate a permanent remedy at an NPL (Superfund) site containing technical and health information to aid in the cleanup.

Date of Government Version: 12/30/2020
Date Data Arrived at EDR: 01/14/2021
Date Made Active in Reports: 02/18/2021
Number of Days to Update: 35

Source: EPA
Telephone: 703-416-0223
Last EDR Contact: 05/03/2021
Next Scheduled EDR Contact: 06/14/2021
Data Release Frequency: Annually

RMP: Risk Management Plans

When Congress passed the Clean Air Act Amendments of 1990, it required EPA to publish regulations and guidance for chemical accident prevention at facilities using extremely hazardous substances. The Risk Management Program Rule (RMP Rule) was written to implement Section 112(r) of these amendments. The rule, which built upon existing industry codes and standards, requires companies of all sizes that use certain flammable and toxic substances to develop a Risk Management Program, which includes a(n): Hazard assessment that details the potential effects of an accidental release, an accident history of the last five years, and an evaluation of worst-case and alternative accidental releases; Prevention program that includes safety precautions and maintenance, monitoring, and employee training measures; and Emergency response program that spells out emergency health care, employee training measures and procedures for informing the public and response agencies (e.g the fire department) should an accident occur.

Date of Government Version: 01/22/2021
Date Data Arrived at EDR: 02/18/2021
Date Made Active in Reports: 05/11/2021
Number of Days to Update: 82

Source: Environmental Protection Agency
Telephone: 202-564-8600
Last EDR Contact: 04/19/2021
Next Scheduled EDR Contact: 08/02/2021
Data Release Frequency: Varies

RAATS: RCRA Administrative Action Tracking System

RCRA Administration Action Tracking System. RAATS contains records based on enforcement actions issued under RCRA pertaining to major violators and includes administrative and civil actions brought by the EPA. For administration actions after September 30, 1995, data entry in the RAATS database was discontinued. EPA will retain a copy of the database for historical records. It was necessary to terminate RAATS because a decrease in agency resources made it impossible to continue to update the information contained in the database.

Date of Government Version: 04/17/1995
Date Data Arrived at EDR: 07/03/1995
Date Made Active in Reports: 08/07/1995
Number of Days to Update: 35

Source: EPA
Telephone: 202-564-4104
Last EDR Contact: 06/02/2008
Next Scheduled EDR Contact: 09/01/2008
Data Release Frequency: No Update Planned

GOVERNMENT RECORDS SEARCHED / DATA CURRENCY TRACKING

PRP: Potentially Responsible Parties

A listing of verified Potentially Responsible Parties

Date of Government Version: 12/30/2020	Source: EPA
Date Data Arrived at EDR: 01/14/2021	Telephone: 202-564-6023
Date Made Active in Reports: 03/05/2021	Last EDR Contact: 05/03/2021
Number of Days to Update: 50	Next Scheduled EDR Contact: 08/16/2021
	Data Release Frequency: Quarterly

PADS: PCB Activity Database System

PCB Activity Database. PADS Identifies generators, transporters, commercial storers and/or brokers and disposers of PCB's who are required to notify the EPA of such activities.

Date of Government Version: 11/19/2020	Source: EPA
Date Data Arrived at EDR: 01/08/2021	Telephone: 202-566-0500
Date Made Active in Reports: 03/22/2021	Last EDR Contact: 04/09/2021
Number of Days to Update: 73	Next Scheduled EDR Contact: 07/19/2021
	Data Release Frequency: Annually

ICIS: Integrated Compliance Information System

The Integrated Compliance Information System (ICIS) supports the information needs of the national enforcement and compliance program as well as the unique needs of the National Pollutant Discharge Elimination System (NPDES) program.

Date of Government Version: 11/18/2016	Source: Environmental Protection Agency
Date Data Arrived at EDR: 11/23/2016	Telephone: 202-564-2501
Date Made Active in Reports: 02/10/2017	Last EDR Contact: 03/31/2021
Number of Days to Update: 79	Next Scheduled EDR Contact: 07/19/2021
	Data Release Frequency: Quarterly

FTTS: FIFRA/ TSCA Tracking System - FIFRA (Federal Insecticide, Fungicide, & Rodenticide Act)/TSCA (Toxic Substances Control Act)

FTTS tracks administrative cases and pesticide enforcement actions and compliance activities related to FIFRA, TSCA and EPCRA (Emergency Planning and Community Right-to-Know Act). To maintain currency, EDR contacts the Agency on a quarterly basis.

Date of Government Version: 04/09/2009	Source: EPA/Office of Prevention, Pesticides and Toxic Substances
Date Data Arrived at EDR: 04/16/2009	Telephone: 202-566-1667
Date Made Active in Reports: 05/11/2009	Last EDR Contact: 08/18/2017
Number of Days to Update: 25	Next Scheduled EDR Contact: 12/04/2017
	Data Release Frequency: No Update Planned

FTTS INSP: FIFRA/ TSCA Tracking System - FIFRA (Federal Insecticide, Fungicide, & Rodenticide Act)/TSCA (Toxic Substances Control Act)

A listing of FIFRA/TSCA Tracking System (FTTS) inspections and enforcements.

Date of Government Version: 04/09/2009	Source: EPA
Date Data Arrived at EDR: 04/16/2009	Telephone: 202-566-1667
Date Made Active in Reports: 05/11/2009	Last EDR Contact: 08/18/2017
Number of Days to Update: 25	Next Scheduled EDR Contact: 12/04/2017
	Data Release Frequency: No Update Planned

MLTS: Material Licensing Tracking System

MLTS is maintained by the Nuclear Regulatory Commission and contains a list of approximately 8,100 sites which possess or use radioactive materials and which are subject to NRC licensing requirements. To maintain currency, EDR contacts the Agency on a quarterly basis.

Date of Government Version: 03/08/2021	Source: Nuclear Regulatory Commission
Date Data Arrived at EDR: 03/11/2021	Telephone: 301-415-7169
Date Made Active in Reports: 05/11/2021	Last EDR Contact: 04/16/2021
Number of Days to Update: 61	Next Scheduled EDR Contact: 08/02/2021
	Data Release Frequency: Quarterly

GOVERNMENT RECORDS SEARCHED / DATA CURRENCY TRACKING

COAL ASH DOE: Steam-Electric Plant Operation Data

A listing of power plants that store ash in surface ponds.

Date of Government Version: 12/31/2019	Source: Department of Energy
Date Data Arrived at EDR: 12/01/2020	Telephone: 202-586-8719
Date Made Active in Reports: 02/09/2021	Last EDR Contact: 03/05/2021
Number of Days to Update: 70	Next Scheduled EDR Contact: 06/14/2021
	Data Release Frequency: Varies

COAL ASH EPA: Coal Combustion Residues Surface Impoundments List

A listing of coal combustion residues surface impoundments with high hazard potential ratings.

Date of Government Version: 01/12/2017	Source: Environmental Protection Agency
Date Data Arrived at EDR: 03/05/2019	Telephone: N/A
Date Made Active in Reports: 11/11/2019	Last EDR Contact: 03/02/2021
Number of Days to Update: 251	Next Scheduled EDR Contact: 06/14/2021
	Data Release Frequency: Varies

PCB TRANSFORMER: PCB Transformer Registration Database

The database of PCB transformer registrations that includes all PCB registration submittals.

Date of Government Version: 09/13/2019	Source: Environmental Protection Agency
Date Data Arrived at EDR: 11/06/2019	Telephone: 202-566-0517
Date Made Active in Reports: 02/10/2020	Last EDR Contact: 05/07/2021
Number of Days to Update: 96	Next Scheduled EDR Contact: 08/16/2021
	Data Release Frequency: Varies

RADINFO: Radiation Information Database

The Radiation Information Database (RADINFO) contains information about facilities that are regulated by U.S. Environmental Protection Agency (EPA) regulations for radiation and radioactivity.

Date of Government Version: 07/01/2019	Source: Environmental Protection Agency
Date Data Arrived at EDR: 07/01/2019	Telephone: 202-343-9775
Date Made Active in Reports: 09/23/2019	Last EDR Contact: 03/25/2021
Number of Days to Update: 84	Next Scheduled EDR Contact: 07/12/2021
	Data Release Frequency: Quarterly

HIST FTTS: FIFRA/TSCA Tracking System Administrative Case Listing

A complete administrative case listing from the FIFRA/TSCA Tracking System (FTTS) for all ten EPA regions. The information was obtained from the National Compliance Database (NCDB). NCDB supports the implementation of FIFRA (Federal Insecticide, Fungicide, and Rodenticide Act) and TSCA (Toxic Substances Control Act). Some EPA regions are now closing out records. Because of that, and the fact that some EPA regions are not providing EPA Headquarters with updated records, it was decided to create a HIST FTTS database. It included records that may not be included in the newer FTTS database updates. This database is no longer updated.

Date of Government Version: 10/19/2006	Source: Environmental Protection Agency
Date Data Arrived at EDR: 03/01/2007	Telephone: 202-564-2501
Date Made Active in Reports: 04/10/2007	Last EDR Contact: 12/17/2007
Number of Days to Update: 40	Next Scheduled EDR Contact: 03/17/2008
	Data Release Frequency: No Update Planned

HIST FTTS INSP: FIFRA/TSCA Tracking System Inspection & Enforcement Case Listing

A complete inspection and enforcement case listing from the FIFRA/TSCA Tracking System (FTTS) for all ten EPA regions. The information was obtained from the National Compliance Database (NCDB). NCDB supports the implementation of FIFRA (Federal Insecticide, Fungicide, and Rodenticide Act) and TSCA (Toxic Substances Control Act). Some EPA regions are now closing out records. Because of that, and the fact that some EPA regions are not providing EPA Headquarters with updated records, it was decided to create a HIST FTTS database. It included records that may not be included in the newer FTTS database updates. This database is no longer updated.

GOVERNMENT RECORDS SEARCHED / DATA CURRENCY TRACKING

Date of Government Version: 10/19/2006
Date Data Arrived at EDR: 03/01/2007
Date Made Active in Reports: 04/10/2007
Number of Days to Update: 40

Source: Environmental Protection Agency
Telephone: 202-564-2501
Last EDR Contact: 12/17/2008
Next Scheduled EDR Contact: 03/17/2008
Data Release Frequency: No Update Planned

DOT OPS: Incident and Accident Data

Department of Transportation, Office of Pipeline Safety Incident and Accident data.

Date of Government Version: 01/02/2020
Date Data Arrived at EDR: 01/28/2020
Date Made Active in Reports: 04/17/2020
Number of Days to Update: 80

Source: Department of Transportation, Office of Pipeline Safety
Telephone: 202-366-4595
Last EDR Contact: 04/27/2021
Next Scheduled EDR Contact: 08/09/2021
Data Release Frequency: Quarterly

CONSENT: Superfund (CERCLA) Consent Decrees

Major legal settlements that establish responsibility and standards for cleanup at NPL (Superfund) sites. Released periodically by United States District Courts after settlement by parties to litigation matters.

Date of Government Version: 12/31/2020
Date Data Arrived at EDR: 01/13/2021
Date Made Active in Reports: 03/22/2021
Number of Days to Update: 68

Source: Department of Justice, Consent Decree Library
Telephone: Varies
Last EDR Contact: 04/05/2021
Next Scheduled EDR Contact: 07/19/2021
Data Release Frequency: Varies

BRS: Biennial Reporting System

The Biennial Reporting System is a national system administered by the EPA that collects data on the generation and management of hazardous waste. BRS captures detailed data from two groups: Large Quantity Generators (LQG) and Treatment, Storage, and Disposal Facilities.

Date of Government Version: 12/31/2017
Date Data Arrived at EDR: 06/22/2020
Date Made Active in Reports: 11/20/2020
Number of Days to Update: 151

Source: EPA/NTIS
Telephone: 800-424-9346
Last EDR Contact: 03/23/2021
Next Scheduled EDR Contact: 07/05/2021
Data Release Frequency: Biennially

INDIAN RESERV: Indian Reservations

This map layer portrays Indian administered lands of the United States that have any area equal to or greater than 640 acres.

Date of Government Version: 12/31/2014
Date Data Arrived at EDR: 07/14/2015
Date Made Active in Reports: 01/10/2017
Number of Days to Update: 546

Source: USGS
Telephone: 202-208-3710
Last EDR Contact: 04/06/2021
Next Scheduled EDR Contact: 07/19/2021
Data Release Frequency: Semi-Annually

FUSRAP: Formerly Utilized Sites Remedial Action Program

DOE established the Formerly Utilized Sites Remedial Action Program (FUSRAP) in 1974 to remediate sites where radioactive contamination remained from Manhattan Project and early U.S. Atomic Energy Commission (AEC) operations.

Date of Government Version: 08/08/2017
Date Data Arrived at EDR: 09/11/2018
Date Made Active in Reports: 09/14/2018
Number of Days to Update: 3

Source: Department of Energy
Telephone: 202-586-3559
Last EDR Contact: 04/28/2021
Next Scheduled EDR Contact: 08/16/2021
Data Release Frequency: Varies

UMTRA: Uranium Mill Tailings Sites

Uranium ore was mined by private companies for federal government use in national defense programs. When the mills shut down, large piles of the sand-like material (mill tailings) remain after uranium has been extracted from the ore. Levels of human exposure to radioactive materials from the piles are low; however, in some cases tailings were used as construction materials before the potential health hazards of the tailings were recognized.

GOVERNMENT RECORDS SEARCHED / DATA CURRENCY TRACKING

Date of Government Version: 08/30/2019
Date Data Arrived at EDR: 11/15/2019
Date Made Active in Reports: 01/28/2020
Number of Days to Update: 74

Source: Department of Energy
Telephone: 505-845-0011
Last EDR Contact: 05/17/2021
Next Scheduled EDR Contact: 08/30/2021
Data Release Frequency: Varies

LEAD SMELTER 1: Lead Smelter Sites

A listing of former lead smelter site locations.

Date of Government Version: 12/30/2020
Date Data Arrived at EDR: 01/14/2021
Date Made Active in Reports: 02/09/2021
Number of Days to Update: 26

Source: Environmental Protection Agency
Telephone: 703-603-8787
Last EDR Contact: 05/03/2021
Next Scheduled EDR Contact: 07/12/2021
Data Release Frequency: Varies

LEAD SMELTER 2: Lead Smelter Sites

A list of several hundred sites in the U.S. where secondary lead smelting was done from 1931 and 1964. These sites may pose a threat to public health through ingestion or inhalation of contaminated soil or dust

Date of Government Version: 04/05/2001
Date Data Arrived at EDR: 10/27/2010
Date Made Active in Reports: 12/02/2010
Number of Days to Update: 36

Source: American Journal of Public Health
Telephone: 703-305-6451
Last EDR Contact: 12/02/2009
Next Scheduled EDR Contact: N/A
Data Release Frequency: No Update Planned

US AIRS (AFS): Aerometric Information Retrieval System Facility Subsystem (AFS)

The database is a sub-system of Aerometric Information Retrieval System (AIRS). AFS contains compliance data on air pollution point sources regulated by the U.S. EPA and/or state and local air regulatory agencies. This information comes from source reports by various stationary sources of air pollution, such as electric power plants, steel mills, factories, and universities, and provides information about the air pollutants they produce. Action, air program, air program pollutant, and general level plant data. It is used to track emissions and compliance data from industrial plants.

Date of Government Version: 10/12/2016
Date Data Arrived at EDR: 10/26/2016
Date Made Active in Reports: 02/03/2017
Number of Days to Update: 100

Source: EPA
Telephone: 202-564-2496
Last EDR Contact: 09/26/2017
Next Scheduled EDR Contact: 01/08/2018
Data Release Frequency: Annually

US AIRS MINOR: Air Facility System Data

A listing of minor source facilities.

Date of Government Version: 10/12/2016
Date Data Arrived at EDR: 10/26/2016
Date Made Active in Reports: 02/03/2017
Number of Days to Update: 100

Source: EPA
Telephone: 202-564-2496
Last EDR Contact: 09/26/2017
Next Scheduled EDR Contact: 01/08/2018
Data Release Frequency: Annually

MINES VIOLATIONS: MSHA Violation Assessment Data

Mines violation and assessment information. Department of Labor, Mine Safety & Health Administration.

Date of Government Version: 11/24/2020
Date Data Arrived at EDR: 11/30/2020
Date Made Active in Reports: 01/25/2021
Number of Days to Update: 56

Source: DOL, Mine Safety & Health Admi
Telephone: 202-693-9424
Last EDR Contact: 03/01/2021
Next Scheduled EDR Contact: 06/14/2021
Data Release Frequency: Quarterly

US MINES: Mines Master Index File

Contains all mine identification numbers issued for mines active or opened since 1971. The data also includes violation information.

GOVERNMENT RECORDS SEARCHED / DATA CURRENCY TRACKING

Date of Government Version: 11/03/2020
Date Data Arrived at EDR: 11/23/2020
Date Made Active in Reports: 01/25/2021
Number of Days to Update: 63

Source: Department of Labor, Mine Safety and Health Administration
Telephone: 303-231-5959
Last EDR Contact: 02/24/2021
Next Scheduled EDR Contact: 06/06/2021
Data Release Frequency: Semi-Annually

US MINES 2: Ferrous and Nonferrous Metal Mines Database Listing

This map layer includes ferrous (ferrous metal mines are facilities that extract ferrous metals, such as iron ore or molybdenum) and nonferrous (Nonferrous metal mines are facilities that extract nonferrous metals, such as gold, silver, copper, zinc, and lead) metal mines in the United States.

Date of Government Version: 05/06/2020
Date Data Arrived at EDR: 05/27/2020
Date Made Active in Reports: 08/13/2020
Number of Days to Update: 78

Source: USGS
Telephone: 703-648-7709
Last EDR Contact: 02/26/2021
Next Scheduled EDR Contact: 06/06/2021
Data Release Frequency: Varies

US MINES 3: Active Mines & Mineral Plants Database Listing

Active Mines and Mineral Processing Plant operations for commodities monitored by the Minerals Information Team of the USGS.

Date of Government Version: 04/14/2011
Date Data Arrived at EDR: 06/08/2011
Date Made Active in Reports: 09/13/2011
Number of Days to Update: 97

Source: USGS
Telephone: 703-648-7709
Last EDR Contact: 02/26/2021
Next Scheduled EDR Contact: 06/06/2021
Data Release Frequency: Varies

ABANDONED MINES: Abandoned Mines

An inventory of land and water impacted by past mining (primarily coal mining) is maintained by OSMRE to provide information needed to implement the Surface Mining Control and Reclamation Act of 1977 (SMCRA). The inventory contains information on the location, type, and extent of AML impacts, as well as, information on the cost associated with the reclamation of those problems. The inventory is based upon field surveys by State, Tribal, and OSMRE program officials. It is dynamic to the extent that it is modified as new problems are identified and existing problems are reclaimed.

Date of Government Version: 12/11/2020
Date Data Arrived at EDR: 12/11/2020
Date Made Active in Reports: 03/02/2021
Number of Days to Update: 81

Source: Department of Interior
Telephone: 202-208-2609
Last EDR Contact: 03/10/2021
Next Scheduled EDR Contact: 06/21/2021
Data Release Frequency: Quarterly

FINDS: Facility Index System/Facility Registry System

Facility Index System. FINDS contains both facility information and 'pointers' to other sources that contain more detail. EDR includes the following FINDS databases in this report: PCS (Permit Compliance System), AIRS (Aerometric Information Retrieval System), DOCKET (Enforcement Docket used to manage and track information on civil judicial enforcement cases for all environmental statutes), FURS (Federal Underground Injection Control), C-DOCKET (Criminal Docket System used to track criminal enforcement actions for all environmental statutes), FFIS (Federal Facilities Information System), STATE (State Environmental Laws and Statutes), and PADS (PCB Activity Data System).

Date of Government Version: 02/03/2021
Date Data Arrived at EDR: 03/03/2021
Date Made Active in Reports: 04/05/2021
Number of Days to Update: 33

Source: EPA
Telephone: (415) 947-8000
Last EDR Contact: 05/18/2021
Next Scheduled EDR Contact: 06/14/2021
Data Release Frequency: Quarterly

DOCKET HWC: Hazardous Waste Compliance Docket Listing

A complete list of the Federal Agency Hazardous Waste Compliance Docket Facilities.

Date of Government Version: 11/03/2020
Date Data Arrived at EDR: 11/17/2020
Date Made Active in Reports: 02/09/2021
Number of Days to Update: 84

Source: Environmental Protection Agency
Telephone: 202-564-0527
Last EDR Contact: 02/26/2021
Next Scheduled EDR Contact: 06/06/2021
Data Release Frequency: Varies

GOVERNMENT RECORDS SEARCHED / DATA CURRENCY TRACKING

ECHO: Enforcement & Compliance History Information

ECHO provides integrated compliance and enforcement information for about 800,000 regulated facilities nationwide.

Date of Government Version: 01/02/2021	Source: Environmental Protection Agency
Date Data Arrived at EDR: 01/08/2021	Telephone: 202-564-2280
Date Made Active in Reports: 03/22/2021	Last EDR Contact: 04/06/2021
Number of Days to Update: 73	Next Scheduled EDR Contact: 07/19/2021
	Data Release Frequency: Quarterly

UXO: Unexploded Ordnance Sites

A listing of unexploded ordnance site locations

Date of Government Version: 12/31/2018	Source: Department of Defense
Date Data Arrived at EDR: 07/02/2020	Telephone: 703-704-1564
Date Made Active in Reports: 09/17/2020	Last EDR Contact: 04/13/2021
Number of Days to Update: 77	Next Scheduled EDR Contact: 07/26/2021
	Data Release Frequency: Varies

FUELS PROGRAM: EPA Fuels Program Registered Listing

This listing includes facilities that are registered under the Part 80 (Code of Federal Regulations) EPA Fuels Programs. All companies now are required to submit new and updated registrations.

Date of Government Version: 02/17/2021	Source: EPA
Date Data Arrived at EDR: 02/17/2021	Telephone: 800-385-6164
Date Made Active in Reports: 03/22/2021	Last EDR Contact: 05/14/2021
Number of Days to Update: 33	Next Scheduled EDR Contact: 08/30/2021
	Data Release Frequency: Quarterly

CA BOND EXP. PLAN: Bond Expenditure Plan

Department of Health Services developed a site-specific expenditure plan as the basis for an appropriation of Hazardous Substance Cleanup Bond Act funds. It is not updated.

Date of Government Version: 01/01/1989	Source: Department of Health Services
Date Data Arrived at EDR: 07/27/1994	Telephone: 916-255-2118
Date Made Active in Reports: 08/02/1994	Last EDR Contact: 05/31/1994
Number of Days to Update: 6	Next Scheduled EDR Contact: N/A
	Data Release Frequency: No Update Planned

CORTESE: "Cortese" Hazardous Waste & Substances Sites List

The sites for the list are designated by the State Water Resource Control Board (LUST), the Integrated Waste Board (SWF/LS), and the Department of Toxic Substances Control (Cal-Sites).

Date of Government Version: 12/17/2020	Source: CAL EPA/Office of Emergency Information
Date Data Arrived at EDR: 12/17/2020	Telephone: 916-323-3400
Date Made Active in Reports: 03/09/2021	Last EDR Contact: 03/23/2021
Number of Days to Update: 82	Next Scheduled EDR Contact: 07/05/2021
	Data Release Frequency: Quarterly

CUPA LIVERMORE-PLEASANTON: CUPA Facility Listing

list of facilities associated with the various CUPA programs in Livermore-Pleasanton

Date of Government Version: 05/01/2019	Source: Livermore-Pleasanton Fire Department
Date Data Arrived at EDR: 05/14/2019	Telephone: 925-454-2361
Date Made Active in Reports: 07/17/2019	Last EDR Contact: 05/14/2021
Number of Days to Update: 64	Next Scheduled EDR Contact: 08/23/2021
	Data Release Frequency: Varies

DRYCLEANERS: Cleaner Facilities

A list of drycleaner related facilities that have EPA ID numbers. These are facilities with certain SIC codes: power laundries, family and commercial; garment pressing and cleaner's agents; linen supply; coin-operated laundries and cleaning; drycleaning plants, except rugs; carpet and upholster cleaning; industrial launderers; laundry and garment services.

GOVERNMENT RECORDS SEARCHED / DATA CURRENCY TRACKING

Date of Government Version: 11/23/2020
Date Data Arrived at EDR: 11/25/2020
Date Made Active in Reports: 02/10/2021
Number of Days to Update: 77

Source: Department of Toxic Substance Control
Telephone: 916-327-4498
Last EDR Contact: 02/26/2021
Next Scheduled EDR Contact: 06/14/2021
Data Release Frequency: Annually

DRYCLEAN AVAQMD: Antelope Valley Air Quality Management District Drycleaner Listing
A listing of dry cleaners in the Antelope Valley Air Quality Management District.

Date of Government Version: 11/23/2020
Date Data Arrived at EDR: 11/24/2020
Date Made Active in Reports: 02/10/2021
Number of Days to Update: 78

Source: Antelope Valley Air Quality Management District
Telephone: 661-723-8070
Last EDR Contact: 02/26/2021
Next Scheduled EDR Contact: 06/14/2021
Data Release Frequency: Varies

DRYCLEAN SOUTH COAST: South Coast Air Quality Management District Drycleaner Listing
A listing of dry cleaners in the South Coast Air Quality Management District

Date of Government Version: 11/17/2020
Date Data Arrived at EDR: 11/18/2020
Date Made Active in Reports: 02/04/2021
Number of Days to Update: 78

Source: South Coast Air Quality Management District
Telephone: 909-396-3211
Last EDR Contact: 05/18/2021
Next Scheduled EDR Contact: 09/06/2021
Data Release Frequency: Varies

EMI: Emissions Inventory Data

Toxics and criteria pollutant emissions data collected by the ARB and local air pollution agencies.

Date of Government Version: 12/31/2018
Date Data Arrived at EDR: 06/16/2020
Date Made Active in Reports: 08/28/2020
Number of Days to Update: 73

Source: California Air Resources Board
Telephone: 916-322-2990
Last EDR Contact: 03/19/2021
Next Scheduled EDR Contact: 06/28/2021
Data Release Frequency: Varies

ENF: Enforcement Action Listing

A listing of Water Board Enforcement Actions. Formal is everything except Oral/Verbal Communication, Notice of Violation, Expedited Payment Letter, and Staff Enforcement Letter.

Date of Government Version: 12/31/2020
Date Data Arrived at EDR: 01/20/2021
Date Made Active in Reports: 04/09/2021
Number of Days to Update: 79

Source: State Water Resources Control Board
Telephone: 916-445-9379
Last EDR Contact: 04/20/2021
Next Scheduled EDR Contact: 08/02/2021
Data Release Frequency: Varies

Financial Assurance 1: Financial Assurance Information Listing

Financial Assurance information

Date of Government Version: 01/25/2021
Date Data Arrived at EDR: 01/26/2021
Date Made Active in Reports: 04/13/2021
Number of Days to Update: 77

Source: Department of Toxic Substances Control
Telephone: 916-255-3628
Last EDR Contact: 04/14/2021
Next Scheduled EDR Contact: 08/02/2021
Data Release Frequency: Varies

Financial Assurance 2: Financial Assurance Information Listing

A listing of financial assurance information for solid waste facilities. Financial assurance is intended to ensure that resources are available to pay for the cost of closure, post-closure care, and corrective measures if the owner or operator of a regulated facility is unable or unwilling to pay.

Date of Government Version: 02/08/2021
Date Data Arrived at EDR: 02/12/2021
Date Made Active in Reports: 05/05/2021
Number of Days to Update: 82

Source: California Integrated Waste Management Board
Telephone: 916-341-6066
Last EDR Contact: 05/05/2021
Next Scheduled EDR Contact: 08/23/2021
Data Release Frequency: Varies

GOVERNMENT RECORDS SEARCHED / DATA CURRENCY TRACKING

HAZNET: Facility and Manifest Data

Facility and Manifest Data. The data is extracted from the copies of hazardous waste manifests received each year by the DTSC. The annual volume of manifests is typically 700,000 - 1,000,000 annually, representing approximately 350,000 - 500,000 shipments. Data are from the manifests submitted without correction, and therefore many contain some invalid values for data elements such as generator ID, TSD ID, waste category, and disposal method. This database begins with calendar year 1993.

Date of Government Version: 12/31/2019	Source: California Environmental Protection Agency
Date Data Arrived at EDR: 04/15/2020	Telephone: 916-255-1136
Date Made Active in Reports: 07/02/2020	Last EDR Contact: 04/09/2021
Number of Days to Update: 78	Next Scheduled EDR Contact: 07/19/2021
	Data Release Frequency: Annually

ICE: ICE

Contains data pertaining to the Permitted Facilities with Inspections / Enforcements sites tracked in Envirostor.

Date of Government Version: 02/16/2021	Source: Department of Toxic Substances Control
Date Data Arrived at EDR: 02/17/2021	Telephone: 877-786-9427
Date Made Active in Reports: 05/07/2021	Last EDR Contact: 05/14/2021
Number of Days to Update: 79	Next Scheduled EDR Contact: 08/30/2021
	Data Release Frequency: Quarterly

HIST CORTESE: Hazardous Waste & Substance Site List

The sites for the list are designated by the State Water Resource Control Board [LUST], the Integrated Waste Board [SWF/LS], and the Department of Toxic Substances Control [CALSTITES]. This listing is no longer updated by the state agency.

Date of Government Version: 04/01/2001	Source: Department of Toxic Substances Control
Date Data Arrived at EDR: 01/22/2009	Telephone: 916-323-3400
Date Made Active in Reports: 04/08/2009	Last EDR Contact: 01/22/2009
Number of Days to Update: 76	Next Scheduled EDR Contact: N/A
	Data Release Frequency: No Update Planned

HWP: EnviroStor Permitted Facilities Listing

Detailed information on permitted hazardous waste facilities and corrective action ("cleanups") tracked in EnviroStor.

Date of Government Version: 02/16/2021	Source: Department of Toxic Substances Control
Date Data Arrived at EDR: 02/17/2021	Telephone: 916-323-3400
Date Made Active in Reports: 05/10/2021	Last EDR Contact: 05/14/2021
Number of Days to Update: 82	Next Scheduled EDR Contact: 08/30/2021
	Data Release Frequency: Quarterly

HWT: Registered Hazardous Waste Transporter Database

A listing of hazardous waste transporters. In California, unless specifically exempted, it is unlawful for any person to transport hazardous wastes unless the person holds a valid registration issued by DTSC. A hazardous waste transporter registration is valid for one year and is assigned a unique registration number.

Date of Government Version: 01/05/2021	Source: Department of Toxic Substances Control
Date Data Arrived at EDR: 01/05/2021	Telephone: 916-440-7145
Date Made Active in Reports: 03/18/2021	Last EDR Contact: 04/06/2021
Number of Days to Update: 72	Next Scheduled EDR Contact: 07/19/2021
	Data Release Frequency: Quarterly

MINES: Mines Site Location Listing

A listing of mine site locations from the Office of Mine Reclamation.

Date of Government Version: 03/08/2021	Source: Department of Conservation
Date Data Arrived at EDR: 03/09/2021	Telephone: 916-322-1080
Date Made Active in Reports: 03/30/2021	Last EDR Contact: 03/09/2021
Number of Days to Update: 21	Next Scheduled EDR Contact: 06/21/2021
	Data Release Frequency: Quarterly

GOVERNMENT RECORDS SEARCHED / DATA CURRENCY TRACKING

MWMP: Medical Waste Management Program Listing

The Medical Waste Management Program (MWMP) ensures the proper handling and disposal of medical waste by permitting and inspecting medical waste Offsite Treatment Facilities (PDF) and Transfer Stations (PDF) throughout the state. MWMP also oversees all Medical Waste Transporters.

Date of Government Version: 10/30/2020	Source: Department of Public Health
Date Data Arrived at EDR: 12/01/2020	Telephone: 916-558-1784
Date Made Active in Reports: 02/12/2021	Last EDR Contact: 03/03/2021
Number of Days to Update: 73	Next Scheduled EDR Contact: 06/14/2021
	Data Release Frequency: Varies

NPDES: NPDES Permits Listing

A listing of NPDES permits, including stormwater.

Date of Government Version: 02/08/2021	Source: State Water Resources Control Board
Date Data Arrived at EDR: 02/09/2021	Telephone: 916-445-9379
Date Made Active in Reports: 05/04/2021	Last EDR Contact: 05/11/2021
Number of Days to Update: 84	Next Scheduled EDR Contact: 08/23/2021
	Data Release Frequency: Quarterly

PEST LIC: Pesticide Regulation Licenses Listing

A listing of licenses and certificates issued by the Department of Pesticide Regulation. The DPR issues licenses and/or certificates to: Persons and businesses that apply or sell pesticides; Pest control dealers and brokers; Persons who advise on agricultural pesticide applications.

Date of Government Version: 11/30/2020	Source: Department of Pesticide Regulation
Date Data Arrived at EDR: 12/01/2020	Telephone: 916-445-4038
Date Made Active in Reports: 02/12/2021	Last EDR Contact: 03/03/2021
Number of Days to Update: 73	Next Scheduled EDR Contact: 06/14/2021
	Data Release Frequency: Quarterly

PROC: Certified Processors Database

A listing of certified processors.

Date of Government Version: 03/09/2021	Source: Department of Conservation
Date Data Arrived at EDR: 03/09/2021	Telephone: 916-323-3836
Date Made Active in Reports: 03/31/2021	Last EDR Contact: 03/09/2021
Number of Days to Update: 22	Next Scheduled EDR Contact: 06/21/2021
	Data Release Frequency: Quarterly

NOTIFY 65: Proposition 65 Records

Listings of all Proposition 65 incidents reported to counties by the State Water Resources Control Board and the Regional Water Quality Control Board. This database is no longer updated by the reporting agency.

Date of Government Version: 12/07/2020	Source: State Water Resources Control Board
Date Data Arrived at EDR: 12/09/2020	Telephone: 916-445-3846
Date Made Active in Reports: 12/10/2020	Last EDR Contact: 03/12/2021
Number of Days to Update: 1	Next Scheduled EDR Contact: 06/28/2021
	Data Release Frequency: No Update Planned

UIC: UIC Listing

A listing of wells identified as underground injection wells, in the California Oil and Gas Wells database.

Date of Government Version: 03/08/2021	Source: Department of Conservation
Date Data Arrived at EDR: 03/09/2021	Telephone: 916-445-2408
Date Made Active in Reports: 03/31/2021	Last EDR Contact: 03/09/2021
Number of Days to Update: 22	Next Scheduled EDR Contact: 06/21/2021
	Data Release Frequency: Varies

GOVERNMENT RECORDS SEARCHED / DATA CURRENCY TRACKING

UIC GEO: Underground Injection Control Sites (GEOTRACKER)

Underground control injection sites

Date of Government Version: 03/08/2021
Date Data Arrived at EDR: 03/09/2021
Date Made Active in Reports: 03/30/2021
Number of Days to Update: 21

Source: State Water Resource Control Board
Telephone: 866-480-1028
Last EDR Contact: 03/09/2021
Next Scheduled EDR Contact: 06/21/2021
Data Release Frequency: Varies

WASTEWATER PITS: Oil Wastewater Pits Listing

Water officials discovered that oil producers have been dumping chemical-laden wastewater into hundreds of unlined pits that are operating without proper permits. Inspections completed by the Central Valley Regional Water Quality Control Board revealed the existence of previously unidentified waste sites. The water boards review found that more than one-third of the region's active disposal pits are operating without permission.

Date of Government Version: 11/19/2019
Date Data Arrived at EDR: 01/07/2020
Date Made Active in Reports: 03/09/2020
Number of Days to Update: 62

Source: RWQCB, Central Valley Region
Telephone: 559-445-5577
Last EDR Contact: 04/09/2021
Next Scheduled EDR Contact: 07/19/2021
Data Release Frequency: Varies

WDS: Waste Discharge System

Sites which have been issued waste discharge requirements.

Date of Government Version: 06/19/2007
Date Data Arrived at EDR: 06/20/2007
Date Made Active in Reports: 06/29/2007
Number of Days to Update: 9

Source: State Water Resources Control Board
Telephone: 916-341-5227
Last EDR Contact: 05/14/2021
Next Scheduled EDR Contact: 08/30/2021
Data Release Frequency: No Update Planned

WIP: Well Investigation Program Case List

Well Investigation Program case in the San Gabriel and San Fernando Valley area.

Date of Government Version: 07/03/2009
Date Data Arrived at EDR: 07/21/2009
Date Made Active in Reports: 08/03/2009
Number of Days to Update: 13

Source: Los Angeles Water Quality Control Board
Telephone: 213-576-6726
Last EDR Contact: 03/19/2021
Next Scheduled EDR Contact: 07/05/2021
Data Release Frequency: No Update Planned

MILITARY PRIV SITES: Military Privatized Sites (GEOTRACKER)

Military privatized sites

Date of Government Version: 03/08/2021
Date Data Arrived at EDR: 03/09/2021
Date Made Active in Reports: 03/30/2021
Number of Days to Update: 21

Source: State Water Resources Control Board
Telephone: 866-480-1028
Last EDR Contact: 03/09/2021
Next Scheduled EDR Contact: 06/21/2021
Data Release Frequency: Varies

PROJECT: Project Sites (GEOTRACKER)

Projects sites

Date of Government Version: 03/08/2021
Date Data Arrived at EDR: 03/09/2021
Date Made Active in Reports: 03/30/2021
Number of Days to Update: 21

Source: State Water Resources Control Board
Telephone: 866-480-1028
Last EDR Contact: 03/09/2021
Next Scheduled EDR Contact: 06/21/2021
Data Release Frequency: Varies

WDR: Waste Discharge Requirements Listing

In general, the Waste Discharge Requirements (WDRs) Program (sometimes also referred to as the "Non Chapter 15 (Non 15) Program") regulates point discharges that are exempt pursuant to Subsection 20090 of Title 27 and not subject to the Federal Water Pollution Control Act. Exemptions from Title 27 may be granted for nine categories of discharges (e.g., sewage, wastewater, etc.) that meet, and continue to meet, the preconditions listed for each specific exemption. The scope of the WDRs Program also includes the discharge of wastes classified as inert, pursuant to section 20230 of Title 27.

GOVERNMENT RECORDS SEARCHED / DATA CURRENCY TRACKING

Date of Government Version: 03/09/2021
Date Data Arrived at EDR: 03/09/2021
Date Made Active in Reports: 03/31/2021
Number of Days to Update: 22

Source: State Water Resources Control Board
Telephone: 916-341-5810
Last EDR Contact: 03/09/2021
Next Scheduled EDR Contact: 06/21/2021
Data Release Frequency: Quarterly

CIWQS: California Integrated Water Quality System

The California Integrated Water Quality System (CIWQS) is a computer system used by the State and Regional Water Quality Control Boards to track information about places of environmental interest, manage permits and other orders, track inspections, and manage violations and enforcement activities.

Date of Government Version: 11/30/2020
Date Data Arrived at EDR: 12/01/2020
Date Made Active in Reports: 02/12/2021
Number of Days to Update: 73

Source: State Water Resources Control Board
Telephone: 866-794-4977
Last EDR Contact: 03/03/2021
Next Scheduled EDR Contact: 06/14/2021
Data Release Frequency: Varies

CERS: CalEPA Regulated Site Portal Data

The CalEPA Regulated Site Portal database combines data about environmentally regulated sites and facilities in California into a single database. It combines data from a variety of state and federal databases, and provides an overview of regulated activities across the spectrum of environmental programs for any given location in California. These activities include hazardous materials and waste, state and federal cleanups, impacted ground and surface waters, and toxic materials

Date of Government Version: 01/20/2021
Date Data Arrived at EDR: 01/20/2021
Date Made Active in Reports: 04/08/2021
Number of Days to Update: 78

Source: California Environmental Protection Agency
Telephone: 916-323-2514
Last EDR Contact: 04/20/2021
Next Scheduled EDR Contact: 08/02/2021
Data Release Frequency: Varies

NON-CASE INFO: Non-Case Information Sites (GEOTRACKER)

Non-Case Information sites

Date of Government Version: 03/08/2021
Date Data Arrived at EDR: 03/09/2021
Date Made Active in Reports: 03/30/2021
Number of Days to Update: 21

Source: State Water Resources Control Board
Telephone: 866-480-1028
Last EDR Contact: 03/09/2021
Next Scheduled EDR Contact: 06/21/2021
Data Release Frequency: Varies

OTHER OIL GAS: Other Oil & Gas Projects Sites (GEOTRACKER)

Other Oil & Gas Projects sites

Date of Government Version: 03/08/2021
Date Data Arrived at EDR: 03/09/2021
Date Made Active in Reports: 03/30/2021
Number of Days to Update: 21

Source: State Water Resources Control Board
Telephone: 866-480-1028
Last EDR Contact: 03/09/2021
Next Scheduled EDR Contact: 06/21/2021
Data Release Frequency: Varies

PROD WATER PONDS: Produced Water Ponds Sites (GEOTRACKER)

Produced water ponds sites

Date of Government Version: 03/08/2021
Date Data Arrived at EDR: 03/09/2021
Date Made Active in Reports: 03/30/2021
Number of Days to Update: 21

Source: State Water Resources Control Board
Telephone: 866-480-1028
Last EDR Contact: 03/09/2021
Next Scheduled EDR Contact: 06/21/2021
Data Release Frequency: Varies

SAMPLING POINT: Sampling Point ? Public Sites (GEOTRACKER)

Sampling point - public sites

GOVERNMENT RECORDS SEARCHED / DATA CURRENCY TRACKING

Date of Government Version: 03/08/2021
Date Data Arrived at EDR: 03/09/2021
Date Made Active in Reports: 03/30/2021
Number of Days to Update: 21

Source: State Water Resources Control Board
Telephone: 866-480-1028
Last EDR Contact: 03/09/2021
Next Scheduled EDR Contact: 06/21/2021
Data Release Frequency: Varies

WELL STIM PROJ: Well Stimulation Project (GEOTRACKER)

Includes areas of groundwater monitoring plans, a depiction of the monitoring network, and the facilities, boundaries, and subsurface characteristics of the oilfield and the features (oil and gas wells, produced water ponds, UIC wells, water supply wells, etc?) being monitored

Date of Government Version: 03/08/2021
Date Data Arrived at EDR: 03/09/2021
Date Made Active in Reports: 03/30/2021
Number of Days to Update: 21

Source: State Water Resources Control Board
Telephone: 866-480-1028
Last EDR Contact: 03/09/2021
Next Scheduled EDR Contact: 06/21/2021
Data Release Frequency: Varies

HWTS: Hazardous Waste Tracking System

DTSC maintains the Hazardous Waste Tracking System that stores ID number information since the early 1980s and manifest data since 1993. The system collects both manifest copies from the generator and destination facility.

Date of Government Version: 04/08/2021
Date Data Arrived at EDR: 04/09/2021
Date Made Active in Reports: 04/20/2021
Number of Days to Update: 11

Source: Department of Toxic Substances Control
Telephone: 916-324-2444
Last EDR Contact: 04/05/2021
Next Scheduled EDR Contact: 07/19/2021
Data Release Frequency: Varies

MINES MRDS: Mineral Resources Data System Mineral Resources Data System

Date of Government Version: 04/06/2018
Date Data Arrived at EDR: 10/21/2019
Date Made Active in Reports: 10/24/2019
Number of Days to Update: 3

Source: USGS
Telephone: 703-648-6533
Last EDR Contact: 02/26/2021
Next Scheduled EDR Contact: 09/10/2018
Data Release Frequency: Varies

PCS ENF: Enforcement data

No description is available for this data

Date of Government Version: 12/31/2014
Date Data Arrived at EDR: 02/05/2015
Date Made Active in Reports: 03/06/2015
Number of Days to Update: 29

Source: EPA
Telephone: 202-564-2497
Last EDR Contact: 03/31/2021
Next Scheduled EDR Contact: 07/19/2021
Data Release Frequency: Varies

PCS INACTIVE: Listing of Inactive PCS Permits

An inactive permit is a facility that has shut down or is no longer discharging.

Date of Government Version: 11/05/2014
Date Data Arrived at EDR: 01/06/2015
Date Made Active in Reports: 05/06/2015
Number of Days to Update: 120

Source: EPA
Telephone: 202-564-2496
Last EDR Contact: 03/31/2021
Next Scheduled EDR Contact: 07/19/2021
Data Release Frequency: Semi-Annually

PCS: Permit Compliance System

PCS is a computerized management information system that contains data on National Pollutant Discharge Elimination System (NPDES) permit holding facilities. PCS tracks the permit, compliance, and enforcement status of NPDES facilities.

GOVERNMENT RECORDS SEARCHED / DATA CURRENCY TRACKING

Date of Government Version: 07/14/2011
Date Data Arrived at EDR: 08/05/2011
Date Made Active in Reports: 09/29/2011
Number of Days to Update: 55

Source: EPA, Office of Water
Telephone: 202-564-2496
Last EDR Contact: 03/31/2021
Next Scheduled EDR Contact: 07/19/2021
Data Release Frequency: Semi-Annually

EDR HIGH RISK HISTORICAL RECORDS

EDR Exclusive Records

EDR MGP: EDR Proprietary Manufactured Gas Plants

The EDR Proprietary Manufactured Gas Plant Database includes records of coal gas plants (manufactured gas plants) compiled by EDR's researchers. Manufactured gas sites were used in the United States from the 1800's to 1950's to produce a gas that could be distributed and used as fuel. These plants used whale oil, rosin, coal, or a mixture of coal, oil, and water that also produced a significant amount of waste. Many of the byproducts of the gas production, such as coal tar (oily waste containing volatile and non-volatile chemicals), sludges, oils and other compounds are potentially hazardous to human health and the environment. The byproduct from this process was frequently disposed of directly at the plant site and can remain or spread slowly, serving as a continuous source of soil and groundwater contamination.

Date of Government Version: N/A
Date Data Arrived at EDR: N/A
Date Made Active in Reports: N/A
Number of Days to Update: N/A

Source: EDR, Inc.
Telephone: N/A
Last EDR Contact: N/A
Next Scheduled EDR Contact: N/A
Data Release Frequency: No Update Planned

EDR Hist Auto: EDR Exclusive Historical Auto Stations

EDR has searched selected national collections of business directories and has collected listings of potential gas station/filling station/service station sites that were available to EDR researchers. EDR's review was limited to those categories of sources that might, in EDR's opinion, include gas station/filling station/service station establishments. The categories reviewed included, but were not limited to gas, gas station, gasoline station, filling station, auto, automobile repair, auto service station, service station, etc. This database falls within a category of information EDR classifies as "High Risk Historical Records", or HRHR. EDR's HRHR effort presents unique and sometimes proprietary data about past sites and operations that typically create environmental concerns, but may not show up in current government records searches.

Date of Government Version: N/A
Date Data Arrived at EDR: N/A
Date Made Active in Reports: N/A
Number of Days to Update: N/A

Source: EDR, Inc.
Telephone: N/A
Last EDR Contact: N/A
Next Scheduled EDR Contact: N/A
Data Release Frequency: Varies

EDR Hist Cleaner: EDR Exclusive Historical Cleaners

EDR has searched selected national collections of business directories and has collected listings of potential dry cleaner sites that were available to EDR researchers. EDR's review was limited to those categories of sources that might, in EDR's opinion, include dry cleaning establishments. The categories reviewed included, but were not limited to dry cleaners, cleaners, laundry, laundromat, cleaning/laundry, wash & dry etc. This database falls within a category of information EDR classifies as "High Risk Historical Records", or HRHR. EDR's HRHR effort presents unique and sometimes proprietary data about past sites and operations that typically create environmental concerns, but may not show up in current government records searches.

Date of Government Version: N/A
Date Data Arrived at EDR: N/A
Date Made Active in Reports: N/A
Number of Days to Update: N/A

Source: EDR, Inc.
Telephone: N/A
Last EDR Contact: N/A
Next Scheduled EDR Contact: N/A
Data Release Frequency: Varies

EDR RECOVERED GOVERNMENT ARCHIVES

Exclusive Recovered Govt. Archives

GOVERNMENT RECORDS SEARCHED / DATA CURRENCY TRACKING

RGA LF: Recovered Government Archive Solid Waste Facilities List

The EDR Recovered Government Archive Landfill database provides a list of landfills derived from historical databases and includes many records that no longer appear in current government lists. Compiled from Records formerly available from the Department of Resources Recycling and Recovery in California.

Date of Government Version: N/A	Source: Department of Resources Recycling and Recovery
Date Data Arrived at EDR: 07/01/2013	Telephone: N/A
Date Made Active in Reports: 01/13/2014	Last EDR Contact: 06/01/2012
Number of Days to Update: 196	Next Scheduled EDR Contact: N/A
	Data Release Frequency: Varies

RGA LUST: Recovered Government Archive Leaking Underground Storage Tank

The EDR Recovered Government Archive Leaking Underground Storage Tank database provides a list of LUST incidents derived from historical databases and includes many records that no longer appear in current government lists. Compiled from Records formerly available from the State Water Resources Control Board in California.

Date of Government Version: N/A	Source: State Water Resources Control Board
Date Data Arrived at EDR: 07/01/2013	Telephone: N/A
Date Made Active in Reports: 12/30/2013	Last EDR Contact: 06/01/2012
Number of Days to Update: 182	Next Scheduled EDR Contact: N/A
	Data Release Frequency: Varies

COUNTY RECORDS

ALAMEDA COUNTY:

CS ALAMEDA: Contaminated Sites

A listing of contaminated sites overseen by the Toxic Release Program (oil and groundwater contamination from chemical releases and spills) and the Leaking Underground Storage Tank Program (soil and ground water contamination from leaking petroleum USTs).

Date of Government Version: 01/09/2019	Source: Alameda County Environmental Health Services
Date Data Arrived at EDR: 01/11/2019	Telephone: 510-567-6700
Date Made Active in Reports: 03/05/2019	Last EDR Contact: 03/31/2021
Number of Days to Update: 53	Next Scheduled EDR Contact: 07/19/2021
	Data Release Frequency: Semi-Annually

UST ALAMEDA: Underground Tanks

Underground storage tank sites located in Alameda county.

Date of Government Version: 03/17/2021	Source: Alameda County Environmental Health Services
Date Data Arrived at EDR: 03/18/2021	Telephone: 510-567-6700
Date Made Active in Reports: 03/25/2021	Last EDR Contact: 03/17/2021
Number of Days to Update: 7	Next Scheduled EDR Contact: 07/19/2021
	Data Release Frequency: Semi-Annually

AMADOR COUNTY:

CUPA AMADOR: CUPA Facility List

Cupa Facility List

Date of Government Version: 02/02/2021	Source: Amador County Environmental Health
Date Data Arrived at EDR: 02/04/2021	Telephone: 209-223-6439
Date Made Active in Reports: 04/23/2021	Last EDR Contact: 05/11/2021
Number of Days to Update: 78	Next Scheduled EDR Contact: 08/16/2021
	Data Release Frequency: Varies

BUTTE COUNTY:

GOVERNMENT RECORDS SEARCHED / DATA CURRENCY TRACKING

CUPA BUTTE: CUPA Facility Listing Cupa facility list.

Date of Government Version: 04/21/2017
Date Data Arrived at EDR: 04/25/2017
Date Made Active in Reports: 08/09/2017
Number of Days to Update: 106

Source: Public Health Department
Telephone: 530-538-7149
Last EDR Contact: 03/31/2021
Next Scheduled EDR Contact: 07/19/2021
Data Release Frequency: No Update Planned

CALVERAS COUNTY:

CUPA CALVERAS: CUPA Facility Listing Cupa Facility Listing

Date of Government Version: 12/15/2020
Date Data Arrived at EDR: 12/16/2020
Date Made Active in Reports: 12/24/2020
Number of Days to Update: 8

Source: Calveras County Environmental Health
Telephone: 209-754-6399
Last EDR Contact: 04/14/2021
Next Scheduled EDR Contact: 07/05/2021
Data Release Frequency: Quarterly

COLUSA COUNTY:

CUPA COLUSA: CUPA Facility List Cupa facility list.

Date of Government Version: 04/06/2020
Date Data Arrived at EDR: 04/23/2020
Date Made Active in Reports: 07/10/2020
Number of Days to Update: 78

Source: Health & Human Services
Telephone: 530-458-0396
Last EDR Contact: 04/27/2021
Next Scheduled EDR Contact: 08/16/2021
Data Release Frequency: Semi-Annually

CONTRA COSTA COUNTY:

SL CONTRA COSTA: Site List

List includes sites from the underground tank, hazardous waste generator and business plan/2185 programs.

Date of Government Version: 01/25/2021
Date Data Arrived at EDR: 01/26/2021
Date Made Active in Reports: 04/16/2021
Number of Days to Update: 80

Source: Contra Costa Health Services Department
Telephone: 925-646-2286
Last EDR Contact: 04/20/2021
Next Scheduled EDR Contact: 08/09/2021
Data Release Frequency: Semi-Annually

DEL NORTE COUNTY:

CUPA DEL NORTE: CUPA Facility List Cupa Facility list

Date of Government Version: 12/17/2020
Date Data Arrived at EDR: 01/28/2021
Date Made Active in Reports: 04/16/2021
Number of Days to Update: 78

Source: Del Norte County Environmental Health Division
Telephone: 707-465-0426
Last EDR Contact: 04/21/2021
Next Scheduled EDR Contact: 08/09/2021
Data Release Frequency: Varies

EL DORADO COUNTY:

GOVERNMENT RECORDS SEARCHED / DATA CURRENCY TRACKING

CUPA EL DORADO: CUPA Facility List CUPA facility list.

Date of Government Version: 02/09/2021
Date Data Arrived at EDR: 02/11/2021
Date Made Active in Reports: 05/05/2021
Number of Days to Update: 83

Source: El Dorado County Environmental Management Department
Telephone: 530-621-6623
Last EDR Contact: 05/05/2021
Next Scheduled EDR Contact: 08/09/2021
Data Release Frequency: Varies

FRESNO COUNTY:

CUPA FRESNO: CUPA Resources List

Certified Unified Program Agency. CUPA's are responsible for implementing a unified hazardous materials and hazardous waste management regulatory program. The agency provides oversight of businesses that deal with hazardous materials, operate underground storage tanks or aboveground storage tanks.

Date of Government Version: 01/14/2021
Date Data Arrived at EDR: 01/15/2021
Date Made Active in Reports: 04/05/2021
Number of Days to Update: 80

Source: Dept. of Community Health
Telephone: 559-445-3271
Last EDR Contact: 04/01/2021
Next Scheduled EDR Contact: 07/12/2021
Data Release Frequency: Semi-Annually

GLENN COUNTY:

CUPA GLENN: CUPA Facility List Cupa facility list

Date of Government Version: 01/22/2018
Date Data Arrived at EDR: 01/24/2018
Date Made Active in Reports: 03/14/2018
Number of Days to Update: 49

Source: Glenn County Air Pollution Control District
Telephone: 830-934-6500
Last EDR Contact: 04/14/2021
Next Scheduled EDR Contact: 08/02/2021
Data Release Frequency: No Update Planned

HUMBOLDT COUNTY:

CUPA HUMBOLDT: CUPA Facility List CUPA facility list.

Date of Government Version: 11/18/2020
Date Data Arrived at EDR: 11/19/2020
Date Made Active in Reports: 02/04/2021
Number of Days to Update: 77

Source: Humboldt County Environmental Health
Telephone: N/A
Last EDR Contact: 05/10/2021
Next Scheduled EDR Contact: 08/30/2021
Data Release Frequency: Semi-Annually

IMPERIAL COUNTY:

CUPA IMPERIAL: CUPA Facility List Cupa facility list.

Date of Government Version: 01/19/2021
Date Data Arrived at EDR: 01/20/2021
Date Made Active in Reports: 04/08/2021
Number of Days to Update: 78

Source: San Diego Border Field Office
Telephone: 760-339-2777
Last EDR Contact: 04/14/2021
Next Scheduled EDR Contact: 08/02/2021
Data Release Frequency: Varies

INYO COUNTY:

GOVERNMENT RECORDS SEARCHED / DATA CURRENCY TRACKING

CUPA INYO: CUPA Facility List Cupa facility list.

Date of Government Version: 04/02/2018
Date Data Arrived at EDR: 04/03/2018
Date Made Active in Reports: 06/14/2018
Number of Days to Update: 77

Source: Inyo County Environmental Health Services
Telephone: 760-878-0238
Last EDR Contact: 05/11/2021
Next Scheduled EDR Contact: 08/30/2021
Data Release Frequency: Varies

KERN COUNTY:

CUPA KERN: CUPA Facility List

A listing of sites included in the Kern County Hazardous Material Business Plan.

Date of Government Version: 10/29/2020
Date Data Arrived at EDR: 10/30/2020
Date Made Active in Reports: 01/15/2021
Number of Days to Update: 77

Source: Kern County Public Health
Telephone: 661-321-3000
Last EDR Contact: 04/27/2021
Next Scheduled EDR Contact: 08/16/2021
Data Release Frequency: Varies

UST KERN: Underground Storage Tank Sites & Tank Listing Kern County Sites and Tanks Listing.

Date of Government Version: 01/19/2021
Date Data Arrived at EDR: 01/21/2021
Date Made Active in Reports: 01/28/2021
Number of Days to Update: 7

Source: Kern County Environment Health Services Department
Telephone: 661-862-8700
Last EDR Contact: 05/11/2021
Next Scheduled EDR Contact: 08/16/2021
Data Release Frequency: Quarterly

KINGS COUNTY:

CUPA KINGS: CUPA Facility List

A listing of sites included in the county's Certified Unified Program Agency database. California's Secretary for Environmental Protection established the unified hazardous materials and hazardous waste regulatory program as required by chapter 6.11 of the California Health and Safety Code. The Unified Program consolidates the administration, permits, inspections, and enforcement activities.

Date of Government Version: 12/03/2020
Date Data Arrived at EDR: 01/26/2021
Date Made Active in Reports: 04/14/2021
Number of Days to Update: 78

Source: Kings County Department of Public Health
Telephone: 559-584-1411
Last EDR Contact: 05/11/2021
Next Scheduled EDR Contact: 08/30/2021
Data Release Frequency: Varies

LAKE COUNTY:

CUPA LAKE: CUPA Facility List Cupa facility list

Date of Government Version: 02/10/2021
Date Data Arrived at EDR: 02/12/2021
Date Made Active in Reports: 03/11/2021
Number of Days to Update: 27

Source: Lake County Environmental Health
Telephone: 707-263-1164
Last EDR Contact: 04/07/2021
Next Scheduled EDR Contact: 07/26/2021
Data Release Frequency: Varies

LASSEN COUNTY:

GOVERNMENT RECORDS SEARCHED / DATA CURRENCY TRACKING

CUPA LASSEN: CUPA Facility List Cupa facility list

Date of Government Version: 07/31/2020
Date Data Arrived at EDR: 08/21/2020
Date Made Active in Reports: 11/09/2020
Number of Days to Update: 80

Source: Lassen County Environmental Health
Telephone: 530-251-8528
Last EDR Contact: 05/12/2021
Next Scheduled EDR Contact: 08/02/2021
Data Release Frequency: Varies

LOS ANGELES COUNTY:

AOCONCERN: Key Areas of Concerns in Los Angeles County

San Gabriel Valley areas where VOC contamination is at or above the MCL as designated by region 9 EPA office. Date of Government Version: 3/30/2009 Exide Site area is a cleanup plan of lead-impacted soil surrounding the former Exide Facility as designated by the DTSC. Date of Government Version: 7/17/2017

Date of Government Version: 03/30/2009
Date Data Arrived at EDR: 03/31/2009
Date Made Active in Reports: 10/23/2009
Number of Days to Update: 206

Source: N/A
Telephone: N/A
Last EDR Contact: 03/12/2021
Next Scheduled EDR Contact: 06/28/2021
Data Release Frequency: No Update Planned

HMS LOS ANGELES: HMS: Street Number List

Industrial Waste and Underground Storage Tank Sites.

Date of Government Version: 01/11/2021
Date Data Arrived at EDR: 01/12/2021
Date Made Active in Reports: 03/25/2021
Number of Days to Update: 72

Source: Department of Public Works
Telephone: 626-458-3517
Last EDR Contact: 04/05/2021
Next Scheduled EDR Contact: 07/19/2021
Data Release Frequency: Semi-Annually

LF LOS ANGELES: List of Solid Waste Facilities

Solid Waste Facilities in Los Angeles County.

Date of Government Version: 01/11/2021
Date Data Arrived at EDR: 01/12/2021
Date Made Active in Reports: 03/26/2021
Number of Days to Update: 73

Source: La County Department of Public Works
Telephone: 818-458-5185
Last EDR Contact: 04/13/2021
Next Scheduled EDR Contact: 07/26/2021
Data Release Frequency: Varies

LF LOS ANGELES CITY: City of Los Angeles Landfills

Landfills owned and maintained by the City of Los Angeles.

Date of Government Version: 01/01/2021
Date Data Arrived at EDR: 02/18/2021
Date Made Active in Reports: 05/10/2021
Number of Days to Update: 81

Source: Engineering & Construction Division
Telephone: 213-473-7869
Last EDR Contact: 04/07/2021
Next Scheduled EDR Contact: 07/26/2021
Data Release Frequency: Varies

LOS ANGELES AST: Active & Inactive AST Inventory

A listing of active & inactive above ground petroleum storage tank site locations, located in the City of Los Angeles.

Date of Government Version: 06/01/2019
Date Data Arrived at EDR: 06/25/2019
Date Made Active in Reports: 08/22/2019
Number of Days to Update: 58

Source: Los Angeles Fire Department
Telephone: 213-978-3800
Last EDR Contact: 03/26/2021
Next Scheduled EDR Contact: 07/05/2021
Data Release Frequency: Varies

GOVERNMENT RECORDS SEARCHED / DATA CURRENCY TRACKING

LOS ANGELES CO LF METHANE: Methane Producing Landfills

This data was created on April 30, 2012 to represent known disposal sites in Los Angeles County that may produce and emanate methane gas. The shapefile contains disposal sites within Los Angeles County that once accepted degradable refuse material. Information used to create this data was extracted from a landfill survey performed by County Engineers (Major Waste System Map, 1973) as well as historical records from CalRecycle, Regional Water Quality Control Board, and Los Angeles County Department of Public Health

Date of Government Version: 02/04/2021	Source: Los Angeles County Department of Public Works
Date Data Arrived at EDR: 04/16/2021	Telephone: 626-458-6973
Date Made Active in Reports: 04/21/2021	Last EDR Contact: 04/16/2021
Number of Days to Update: 5	Next Scheduled EDR Contact: 07/26/2021
	Data Release Frequency: No Update Planned

LOS ANGELES HM: Active & Inactive Hazardous Materials Inventory

A listing of active & inactive hazardous materials facility locations, located in the City of Los Angeles.

Date of Government Version: 06/01/2019	Source: Los Angeles Fire Department
Date Data Arrived at EDR: 06/25/2019	Telephone: 213-978-3800
Date Made Active in Reports: 08/22/2019	Last EDR Contact: 03/26/2021
Number of Days to Update: 58	Next Scheduled EDR Contact: 07/05/2021
	Data Release Frequency: Varies

LOS ANGELES UST: Active & Inactive UST Inventory

A listing of active & inactive underground storage tank site locations and underground storage tank historical sites, located in the City of Los Angeles.

Date of Government Version: 06/01/2019	Source: Los Angeles Fire Department
Date Data Arrived at EDR: 06/25/2019	Telephone: 213-978-3800
Date Made Active in Reports: 08/22/2019	Last EDR Contact: 03/26/2021
Number of Days to Update: 58	Next Scheduled EDR Contact: 07/05/2021
	Data Release Frequency: Varies

SITE MIT LOS ANGELES: Site Mitigation List

Industrial sites that have had some sort of spill or complaint.

Date of Government Version: 10/19/2020	Source: Community Health Services
Date Data Arrived at EDR: 01/12/2021	Telephone: 323-890-7806
Date Made Active in Reports: 03/26/2021	Last EDR Contact: 04/16/2021
Number of Days to Update: 73	Next Scheduled EDR Contact: 07/26/2021
	Data Release Frequency: Annually

UST EL SEGUNDO: City of El Segundo Underground Storage Tank

Underground storage tank sites located in El Segundo city.

Date of Government Version: 01/21/2017	Source: City of El Segundo Fire Department
Date Data Arrived at EDR: 04/19/2017	Telephone: 310-524-2236
Date Made Active in Reports: 05/10/2017	Last EDR Contact: 04/07/2021
Number of Days to Update: 21	Next Scheduled EDR Contact: 07/26/2021
	Data Release Frequency: No Update Planned

UST LONG BEACH: City of Long Beach Underground Storage Tank

Underground storage tank sites located in the city of Long Beach.

Date of Government Version: 04/22/2019	Source: City of Long Beach Fire Department
Date Data Arrived at EDR: 04/23/2019	Telephone: 562-570-2563
Date Made Active in Reports: 06/27/2019	Last EDR Contact: 04/14/2021
Number of Days to Update: 65	Next Scheduled EDR Contact: 08/02/2021
	Data Release Frequency: Varies

GOVERNMENT RECORDS SEARCHED / DATA CURRENCY TRACKING

UST TORRANCE: City of Torrance Underground Storage Tank
Underground storage tank sites located in the city of Torrance.

Date of Government Version: 09/11/2020	Source: City of Torrance Fire Department
Date Data Arrived at EDR: 10/07/2020	Telephone: 310-618-2973
Date Made Active in Reports: 12/23/2020	Last EDR Contact: 04/23/2021
Number of Days to Update: 77	Next Scheduled EDR Contact: 08/02/2021
	Data Release Frequency: Semi-Annually

MADERA COUNTY:

CUPA MADERA: CUPA Facility List

A listing of sites included in the county's Certified Unified Program Agency database. California's Secretary for Environmental Protection established the unified hazardous materials and hazardous waste regulatory program as required by chapter 6.11 of the California Health and Safety Code. The Unified Program consolidates the administration, permits, inspections, and enforcement activities.

Date of Government Version: 08/10/2020	Source: Madera County Environmental Health
Date Data Arrived at EDR: 08/12/2020	Telephone: 559-675-7823
Date Made Active in Reports: 10/23/2020	Last EDR Contact: 05/12/2021
Number of Days to Update: 72	Next Scheduled EDR Contact: 08/30/2021
	Data Release Frequency: Varies

MARIN COUNTY:

UST MARIN: Underground Storage Tank Sites
Currently permitted USTs in Marin County.

Date of Government Version: 09/26/2018	Source: Public Works Department Waste Management
Date Data Arrived at EDR: 10/04/2018	Telephone: 415-473-6647
Date Made Active in Reports: 11/02/2018	Last EDR Contact: 03/25/2021
Number of Days to Update: 29	Next Scheduled EDR Contact: 07/12/2021
	Data Release Frequency: Semi-Annually

MENDOCINO COUNTY:

UST MENDOCINO: Mendocino County UST Database
A listing of underground storage tank locations in Mendocino County.

Date of Government Version: 12/21/2020	Source: Department of Public Health
Date Data Arrived at EDR: 12/21/2020	Telephone: 707-463-4466
Date Made Active in Reports: 03/10/2021	Last EDR Contact: 05/18/2021
Number of Days to Update: 79	Next Scheduled EDR Contact: 09/06/2021
	Data Release Frequency: Annually

MERCED COUNTY:

CUPA MERCED: CUPA Facility List
CUPA facility list.

Date of Government Version: 02/04/2021	Source: Merced County Environmental Health
Date Data Arrived at EDR: 02/09/2021	Telephone: 209-381-1094
Date Made Active in Reports: 02/18/2021	Last EDR Contact: 05/12/2021
Number of Days to Update: 9	Next Scheduled EDR Contact: 08/30/2021
	Data Release Frequency: Varies

MONO COUNTY:

GOVERNMENT RECORDS SEARCHED / DATA CURRENCY TRACKING

CUPA MONO: CUPA Facility List CUPA Facility List

Date of Government Version: 11/16/2020
Date Data Arrived at EDR: 11/23/2020
Date Made Active in Reports: 02/08/2021
Number of Days to Update: 77

Source: Mono County Health Department
Telephone: 760-932-5580
Last EDR Contact: 05/18/2021
Next Scheduled EDR Contact: 09/06/3021
Data Release Frequency: Varies

MONTEREY COUNTY:

CUPA MONTEREY: CUPA Facility Listing

CUPA Program listing from the Environmental Health Division.

Date of Government Version: 01/08/2021
Date Data Arrived at EDR: 01/12/2021
Date Made Active in Reports: 03/25/2021
Number of Days to Update: 72

Source: Monterey County Health Department
Telephone: 831-796-1297
Last EDR Contact: 03/25/2021
Next Scheduled EDR Contact: 07/12/2021
Data Release Frequency: Varies

NAPA COUNTY:

LUST NAPA: Sites With Reported Contamination

A listing of leaking underground storage tank sites located in Napa county.

Date of Government Version: 01/09/2017
Date Data Arrived at EDR: 01/11/2017
Date Made Active in Reports: 03/02/2017
Number of Days to Update: 50

Source: Napa County Department of Environmental Management
Telephone: 707-253-4269
Last EDR Contact: 05/18/2021
Next Scheduled EDR Contact: 09/06/2021
Data Release Frequency: No Update Planned

UST NAPA: Closed and Operating Underground Storage Tank Sites

Underground storage tank sites located in Napa county.

Date of Government Version: 09/05/2019
Date Data Arrived at EDR: 09/09/2019
Date Made Active in Reports: 10/31/2019
Number of Days to Update: 52

Source: Napa County Department of Environmental Management
Telephone: 707-253-4269
Last EDR Contact: 05/18/2021
Next Scheduled EDR Contact: 09/06/2021
Data Release Frequency: No Update Planned

NEVADA COUNTY:

CUPA NEVADA: CUPA Facility List

CUPA facility list.

Date of Government Version: 02/03/2021
Date Data Arrived at EDR: 02/04/2021
Date Made Active in Reports: 04/23/2021
Number of Days to Update: 78

Source: Community Development Agency
Telephone: 530-265-1467
Last EDR Contact: 04/21/2021
Next Scheduled EDR Contact: 08/09/2021
Data Release Frequency: Varies

ORANGE COUNTY:

IND_SITE ORANGE: List of Industrial Site Cleanups

Petroleum and non-petroleum spills.

GOVERNMENT RECORDS SEARCHED / DATA CURRENCY TRACKING

Date of Government Version: 02/01/2021
Date Data Arrived at EDR: 02/04/2021
Date Made Active in Reports: 04/23/2021
Number of Days to Update: 78

Source: Health Care Agency
Telephone: 714-834-3446
Last EDR Contact: 04/29/2021
Next Scheduled EDR Contact: 08/16/2021
Data Release Frequency: Annually

LUST ORANGE: List of Underground Storage Tank Cleanups
Orange County Underground Storage Tank Cleanups (LUST).

Date of Government Version: 03/01/2021
Date Data Arrived at EDR: 05/03/2021
Date Made Active in Reports: 05/12/2021
Number of Days to Update: 9

Source: Health Care Agency
Telephone: 714-834-3446
Last EDR Contact: 04/29/2021
Next Scheduled EDR Contact: 08/16/2021
Data Release Frequency: Quarterly

UST ORANGE: List of Underground Storage Tank Facilities
Orange County Underground Storage Tank Facilities (UST).

Date of Government Version: 02/01/2021
Date Data Arrived at EDR: 02/02/2021
Date Made Active in Reports: 04/20/2021
Number of Days to Update: 77

Source: Health Care Agency
Telephone: 714-834-3446
Last EDR Contact: 04/30/2021
Next Scheduled EDR Contact: 08/16/2021
Data Release Frequency: Quarterly

PLACER COUNTY:

MS PLACER: Master List of Facilities

List includes aboveground tanks, underground tanks and cleanup sites.

Date of Government Version: 11/24/2020
Date Data Arrived at EDR: 11/24/2020
Date Made Active in Reports: 11/25/2020
Number of Days to Update: 3

Source: Placer County Health and Human Services
Telephone: 530-745-2363
Last EDR Contact: 02/26/2021
Next Scheduled EDR Contact: 06/14/2021
Data Release Frequency: Semi-Annually

PLUMAS COUNTY:

CUPA PLUMAS: CUPA Facility List

Plumas County CUPA Program facilities.

Date of Government Version: 03/31/2019
Date Data Arrived at EDR: 04/23/2019
Date Made Active in Reports: 06/26/2019
Number of Days to Update: 64

Source: Plumas County Environmental Health
Telephone: 530-283-6355
Last EDR Contact: 04/14/2021
Next Scheduled EDR Contact: 08/02/2021
Data Release Frequency: Varies

RIVERSIDE COUNTY:

LUST RIVERSIDE: Listing of Underground Tank Cleanup Sites
Riverside County Underground Storage Tank Cleanup Sites (LUST).

Date of Government Version: 01/13/2021
Date Data Arrived at EDR: 01/14/2021
Date Made Active in Reports: 03/10/2021
Number of Days to Update: 55

Source: Department of Environmental Health
Telephone: 951-358-5055
Last EDR Contact: 03/15/2021
Next Scheduled EDR Contact: 06/28/2021
Data Release Frequency: Quarterly

GOVERNMENT RECORDS SEARCHED / DATA CURRENCY TRACKING

UST RIVERSIDE: Underground Storage Tank Tank List

Underground storage tank sites located in Riverside county.

Date of Government Version: 01/13/2021
Date Data Arrived at EDR: 01/14/2021
Date Made Active in Reports: 03/10/2021
Number of Days to Update: 55

Source: Department of Environmental Health
Telephone: 951-358-5055
Last EDR Contact: 03/15/2021
Next Scheduled EDR Contact: 06/28/2021
Data Release Frequency: Quarterly

SACRAMENTO COUNTY:

CS SACRAMENTO: Toxic Site Clean-Up List

List of sites where unauthorized releases of potentially hazardous materials have occurred.

Date of Government Version: 02/18/2020
Date Data Arrived at EDR: 03/31/2020
Date Made Active in Reports: 06/15/2020
Number of Days to Update: 76

Source: Sacramento County Environmental Management
Telephone: 916-875-8406
Last EDR Contact: 03/31/2021
Next Scheduled EDR Contact: 07/12/2021
Data Release Frequency: Quarterly

ML SACRAMENTO: Master Hazardous Materials Facility List

Any business that has hazardous materials on site - hazardous material storage sites, underground storage tanks, waste generators.

Date of Government Version: 02/24/2020
Date Data Arrived at EDR: 03/31/2020
Date Made Active in Reports: 06/17/2020
Number of Days to Update: 78

Source: Sacramento County Environmental Management
Telephone: 916-875-8406
Last EDR Contact: 04/01/2021
Next Scheduled EDR Contact: 07/12/2021
Data Release Frequency: Quarterly

SAN BENITO COUNTY:

CUPA SAN BENITO: CUPA Facility List

Cupa facility list

Date of Government Version: 04/28/2021
Date Data Arrived at EDR: 04/29/2021
Date Made Active in Reports: 05/03/2021
Number of Days to Update: 4

Source: San Benito County Environmental Health
Telephone: N/A
Last EDR Contact: 04/27/2021
Next Scheduled EDR Contact: 08/16/2021
Data Release Frequency: Varies

SAN BERNARDINO COUNTY:

PERMITS SAN BERNARDINO: Hazardous Material Permits

This listing includes underground storage tanks, medical waste handlers/generators, hazardous materials handlers, hazardous waste generators, and waste oil generators/handlers.

Date of Government Version: 11/16/2020
Date Data Arrived at EDR: 11/18/2020
Date Made Active in Reports: 02/04/2021
Number of Days to Update: 78

Source: San Bernardino County Fire Department Hazardous Materials Division
Telephone: 909-387-3041
Last EDR Contact: 05/03/2021
Next Scheduled EDR Contact: 08/16/2021
Data Release Frequency: Quarterly

SAN DIEGO COUNTY:

GOVERNMENT RECORDS SEARCHED / DATA CURRENCY TRACKING

HMMD SAN DIEGO: Hazardous Materials Management Division Database

The database includes: HE58 - This report contains the business name, site address, business phone number, establishment 'H' permit number, type of permit, and the business status. HE17 - In addition to providing the same information provided in the HE58 listing, HE17 provides inspection dates, violations received by the establishment, hazardous waste generated, the quantity, method of storage, treatment/disposal of waste and the hauler, and information on underground storage tanks. Unauthorized Release List - Includes a summary of environmental contamination cases in San Diego County (underground tank cases, non-tank cases, groundwater contamination, and soil contamination are included.)

Date of Government Version: 11/30/2020
Date Data Arrived at EDR: 12/01/2020
Date Made Active in Reports: 02/16/2021
Number of Days to Update: 77

Source: Hazardous Materials Management Division
Telephone: 619-338-2268
Last EDR Contact: 03/03/2021
Next Scheduled EDR Contact: 03/15/2021
Data Release Frequency: Quarterly

LF SAN DIEGO: Solid Waste Facilities

San Diego County Solid Waste Facilities.

Date of Government Version: 10/01/2020
Date Data Arrived at EDR: 11/23/2020
Date Made Active in Reports: 02/08/2021
Number of Days to Update: 77

Source: Department of Health Services
Telephone: 619-338-2209
Last EDR Contact: 05/12/2021
Next Scheduled EDR Contact: 08/02/2021
Data Release Frequency: Varies

SAN DIEGO CO LOP: Local Oversight Program Listing

A listing of all LOP release sites that are or were under the County of San Diego's jurisdiction. Included are closed or transferred cases, open cases, and cases that did not have a case type indicated. The cases without a case type are mostly complaints; however, some of them could be LOP cases.

Date of Government Version: 07/14/2020
Date Data Arrived at EDR: 07/16/2020
Date Made Active in Reports: 09/29/2020
Number of Days to Update: 75

Source: Department of Environmental Health
Telephone: 858-505-6874
Last EDR Contact: 04/14/2021
Next Scheduled EDR Contact: 08/02/2021
Data Release Frequency: Varies

SAN DIEGO CO SAM: Environmental Case Listing

The listing contains all underground tank release cases and projects pertaining to properties contaminated with hazardous substances that are actively under review by the Site Assessment and Mitigation Program.

Date of Government Version: 03/23/2010
Date Data Arrived at EDR: 06/15/2010
Date Made Active in Reports: 07/09/2010
Number of Days to Update: 24

Source: San Diego County Department of Environmental Health
Telephone: 619-338-2371
Last EDR Contact: 02/26/2021
Next Scheduled EDR Contact: 06/14/2021
Data Release Frequency: No Update Planned

SAN FRANCISCO COUNTY:

CUPA SAN FRANCISCO CO: CUPA Facility Listing

Cupa facilities

Date of Government Version: 02/11/2021
Date Data Arrived at EDR: 02/11/2021
Date Made Active in Reports: 05/05/2021
Number of Days to Update: 83

Source: San Francisco County Department of Environmental Health
Telephone: 415-252-3896
Last EDR Contact: 04/27/2021
Next Scheduled EDR Contact: 08/16/2021
Data Release Frequency: Varies

LUST SAN FRANCISCO: Local Oversight Facilities

A listing of leaking underground storage tank sites located in San Francisco county.

GOVERNMENT RECORDS SEARCHED / DATA CURRENCY TRACKING

Date of Government Version: 09/19/2008
Date Data Arrived at EDR: 09/19/2008
Date Made Active in Reports: 09/29/2008
Number of Days to Update: 10

Source: Department Of Public Health San Francisco County
Telephone: 415-252-3920
Last EDR Contact: 04/27/2021
Next Scheduled EDR Contact: 08/16/2021
Data Release Frequency: No Update Planned

UST SAN FRANCISCO: Underground Storage Tank Information

Underground storage tank sites located in San Francisco county.

Date of Government Version: 02/11/2021
Date Data Arrived at EDR: 02/11/2021
Date Made Active in Reports: 05/05/2021
Number of Days to Update: 83

Source: Department of Public Health
Telephone: 415-252-3920
Last EDR Contact: 04/27/2021
Next Scheduled EDR Contact: 08/16/2021
Data Release Frequency: Quarterly

SAN JOAQUIN COUNTY:

UST SAN JOAQUIN: San Joaquin Co. UST

A listing of underground storage tank locations in San Joaquin county.

Date of Government Version: 06/22/2018
Date Data Arrived at EDR: 06/26/2018
Date Made Active in Reports: 07/11/2018
Number of Days to Update: 15

Source: Environmental Health Department
Telephone: N/A
Last EDR Contact: 03/12/2021
Next Scheduled EDR Contact: 06/28/2021
Data Release Frequency: Semi-Annually

SAN LUIS OBISPO COUNTY:

CUPA SAN LUIS OBISPO: CUPA Facility List

Cupa Facility List.

Date of Government Version: 05/07/2021
Date Data Arrived at EDR: 05/11/2021
Date Made Active in Reports: 05/14/2021
Number of Days to Update: 3

Source: San Luis Obispo County Public Health Department
Telephone: 805-781-5596
Last EDR Contact: 05/06/2021
Next Scheduled EDR Contact: 08/30/2021
Data Release Frequency: Varies

SAN MATEO COUNTY:

BI SAN MATEO: Business Inventory

List includes Hazardous Materials Business Plan, hazardous waste generators, and underground storage tanks.

Date of Government Version: 02/20/2020
Date Data Arrived at EDR: 02/20/2020
Date Made Active in Reports: 04/24/2020
Number of Days to Update: 64

Source: San Mateo County Environmental Health Services Division
Telephone: 650-363-1921
Last EDR Contact: 03/12/2021
Next Scheduled EDR Contact: 06/21/2021
Data Release Frequency: Annually

LUST SAN MATEO: Fuel Leak List

A listing of leaking underground storage tank sites located in San Mateo county.

Date of Government Version: 03/29/2019
Date Data Arrived at EDR: 03/29/2019
Date Made Active in Reports: 05/29/2019
Number of Days to Update: 61

Source: San Mateo County Environmental Health Services Division
Telephone: 650-363-1921
Last EDR Contact: 03/08/2021
Next Scheduled EDR Contact: 06/21/2021
Data Release Frequency: Semi-Annually

SANTA BARBARA COUNTY:

GOVERNMENT RECORDS SEARCHED / DATA CURRENCY TRACKING

CUPA SANTA BARBARA: CUPA Facility Listing

CUPA Program Listing from the Environmental Health Services division.

Date of Government Version: 09/08/2011
Date Data Arrived at EDR: 09/09/2011
Date Made Active in Reports: 10/07/2011
Number of Days to Update: 28

Source: Santa Barbara County Public Health Department
Telephone: 805-686-8167
Last EDR Contact: 05/12/2021
Next Scheduled EDR Contact: 08/30/2021
Data Release Frequency: No Update Planned

SANTA CLARA COUNTY:

CUPA SANTA CLARA: Cupa Facility List

Cupa facility list

Date of Government Version: 11/20/2020
Date Data Arrived at EDR: 11/23/2020
Date Made Active in Reports: 02/05/2021
Number of Days to Update: 74

Source: Department of Environmental Health
Telephone: 408-918-1973
Last EDR Contact: 05/12/2021
Next Scheduled EDR Contact: 08/30/2021
Data Release Frequency: Varies

HIST LUST SANTA CLARA: HIST LUST - Fuel Leak Site Activity Report

A listing of open and closed leaking underground storage tanks. This listing is no longer updated by the county. Leaking underground storage tanks are now handled by the Department of Environmental Health.

Date of Government Version: 03/29/2005
Date Data Arrived at EDR: 03/30/2005
Date Made Active in Reports: 04/21/2005
Number of Days to Update: 22

Source: Santa Clara Valley Water District
Telephone: 408-265-2600
Last EDR Contact: 03/23/2009
Next Scheduled EDR Contact: 06/22/2009
Data Release Frequency: No Update Planned

LUST SANTA CLARA: LOP Listing

A listing of leaking underground storage tanks located in Santa Clara county.

Date of Government Version: 03/03/2014
Date Data Arrived at EDR: 03/05/2014
Date Made Active in Reports: 03/18/2014
Number of Days to Update: 13

Source: Department of Environmental Health
Telephone: 408-918-3417
Last EDR Contact: 05/18/2021
Next Scheduled EDR Contact: 09/06/2021
Data Release Frequency: No Update Planned

SAN JOSE HAZMAT: Hazardous Material Facilities

Hazardous material facilities, including underground storage tank sites.

Date of Government Version: 11/03/2020
Date Data Arrived at EDR: 11/05/2020
Date Made Active in Reports: 01/26/2021
Number of Days to Update: 82

Source: City of San Jose Fire Department
Telephone: 408-535-7694
Last EDR Contact: 05/12/2021
Next Scheduled EDR Contact: 08/16/2021
Data Release Frequency: Annually

SANTA CRUZ COUNTY:

CUPA SANTA CRUZ: CUPA Facility List

CUPA facility listing.

Date of Government Version: 01/21/2017
Date Data Arrived at EDR: 02/22/2017
Date Made Active in Reports: 05/23/2017
Number of Days to Update: 90

Source: Santa Cruz County Environmental Health
Telephone: 831-464-2761
Last EDR Contact: 05/12/2021
Next Scheduled EDR Contact: 08/30/2021
Data Release Frequency: Varies

SHASTA COUNTY:

GOVERNMENT RECORDS SEARCHED / DATA CURRENCY TRACKING

CUPA SHASTA: CUPA Facility List Cupa Facility List.

Date of Government Version: 06/15/2017
Date Data Arrived at EDR: 06/19/2017
Date Made Active in Reports: 08/09/2017
Number of Days to Update: 51

Source: Shasta County Department of Resource Management
Telephone: 530-225-5789
Last EDR Contact: 05/12/2021
Next Scheduled EDR Contact: 08/30/2021
Data Release Frequency: Varies

SOLANO COUNTY:

LUST SOLANO: Leaking Underground Storage Tanks

A listing of leaking underground storage tank sites located in Solano county.

Date of Government Version: 06/04/2019
Date Data Arrived at EDR: 06/06/2019
Date Made Active in Reports: 08/13/2019
Number of Days to Update: 68

Source: Solano County Department of Environmental Management
Telephone: 707-784-6770
Last EDR Contact: 02/26/2021
Next Scheduled EDR Contact: 06/14/2021
Data Release Frequency: Quarterly

UST SOLANO: Underground Storage Tanks

Underground storage tank sites located in Solano county.

Date of Government Version: 12/03/2020
Date Data Arrived at EDR: 12/03/2020
Date Made Active in Reports: 02/18/2021
Number of Days to Update: 77

Source: Solano County Department of Environmental Management
Telephone: 707-784-6770
Last EDR Contact: 03/12/2021
Next Scheduled EDR Contact: 06/14/2021
Data Release Frequency: Quarterly

SONOMA COUNTY:

CUPA SONOMA: Cupa Facility List Cupa Facility list

Date of Government Version: 12/15/2020
Date Data Arrived at EDR: 12/16/2020
Date Made Active in Reports: 12/23/2020
Number of Days to Update: 7

Source: County of Sonoma Fire & Emergency Services Department
Telephone: 707-565-1174
Last EDR Contact: 03/19/2021
Next Scheduled EDR Contact: 07/05/2021
Data Release Frequency: Varies

LUST SONOMA: Leaking Underground Storage Tank Sites

A listing of leaking underground storage tank sites located in Sonoma county.

Date of Government Version: 01/05/2021
Date Data Arrived at EDR: 01/06/2021
Date Made Active in Reports: 03/18/2021
Number of Days to Update: 71

Source: Department of Health Services
Telephone: 707-565-6565
Last EDR Contact: 03/19/2021
Next Scheduled EDR Contact: 07/05/2021
Data Release Frequency: Quarterly

STANISLAUS COUNTY:

CUPA STANISLAUS: CUPA Facility List Cupa facility list

Date of Government Version: 02/09/2021
Date Data Arrived at EDR: 02/11/2021
Date Made Active in Reports: 05/05/2021
Number of Days to Update: 83

Source: Stanislaus County Department of Environmental Protection
Telephone: 209-525-6751
Last EDR Contact: 04/21/2021
Next Scheduled EDR Contact: 07/26/2021
Data Release Frequency: Varies

SUTTER COUNTY:

GOVERNMENT RECORDS SEARCHED / DATA CURRENCY TRACKING

UST SUTTER: Underground Storage Tanks

Underground storage tank sites located in Sutter county.

Date of Government Version: 11/23/2020
Date Data Arrived at EDR: 11/24/2020
Date Made Active in Reports: 02/10/2021
Number of Days to Update: 78

Source: Sutter County Environmental Health Services
Telephone: 530-822-7500
Last EDR Contact: 02/26/2021
Next Scheduled EDR Contact: 06/14/2021
Data Release Frequency: Semi-Annually

TEHAMA COUNTY:

CUPA TEHAMA: CUPA Facility List

Cupa facilities

Date of Government Version: 01/13/2021
Date Data Arrived at EDR: 01/14/2021
Date Made Active in Reports: 04/06/2021
Number of Days to Update: 82

Source: Tehama County Department of Environmental Health
Telephone: 530-527-8020
Last EDR Contact: 04/27/2021
Next Scheduled EDR Contact: 08/16/2021
Data Release Frequency: Varies

TRINITY COUNTY:

CUPA TRINITY: CUPA Facility List

Cupa facility list

Date of Government Version: 01/19/2021
Date Data Arrived at EDR: 01/20/2021
Date Made Active in Reports: 04/08/2021
Number of Days to Update: 78

Source: Department of Toxic Substances Control
Telephone: 760-352-0381
Last EDR Contact: 04/14/2021
Next Scheduled EDR Contact: 08/02/2021
Data Release Frequency: Varies

TULARE COUNTY:

CUPA TULARE: CUPA Facility List

Cupa program facilities

Date of Government Version: 02/02/2021
Date Data Arrived at EDR: 02/04/2021
Date Made Active in Reports: 04/23/2021
Number of Days to Update: 78

Source: Tulare County Environmental Health Services Division
Telephone: 559-624-7400
Last EDR Contact: 04/27/2021
Next Scheduled EDR Contact: 08/16/2021
Data Release Frequency: Varies

TUOLUMNE COUNTY:

CUPA TUOLUMNE: CUPA Facility List

Cupa facility list

Date of Government Version: 04/23/2018
Date Data Arrived at EDR: 04/25/2018
Date Made Active in Reports: 06/25/2018
Number of Days to Update: 61

Source: Division of Environmental Health
Telephone: 209-533-5633
Last EDR Contact: 04/14/2021
Next Scheduled EDR Contact: 08/02/2021
Data Release Frequency: Varies

VENTURA COUNTY:

GOVERNMENT RECORDS SEARCHED / DATA CURRENCY TRACKING

BWT VENTURA: Business Plan, Hazardous Waste Producers, and Operating Underground Tanks

The BWT list indicates by site address whether the Environmental Health Division has Business Plan (B), Waste Producer (W), and/or Underground Tank (T) information.

Date of Government Version: 12/28/2020	Source: Ventura County Environmental Health Division
Date Data Arrived at EDR: 01/29/2021	Telephone: 805-654-2813
Date Made Active in Reports: 04/22/2021	Last EDR Contact: 04/19/2021
Number of Days to Update: 83	Next Scheduled EDR Contact: 08/02/2021
	Data Release Frequency: Quarterly

LF VENTURA: Inventory of Illegal Abandoned and Inactive Sites

Ventura County Inventory of Closed, Illegal Abandoned, and Inactive Sites.

Date of Government Version: 12/01/2011	Source: Environmental Health Division
Date Data Arrived at EDR: 12/01/2011	Telephone: 805-654-2813
Date Made Active in Reports: 01/19/2012	Last EDR Contact: 03/25/2021
Number of Days to Update: 49	Next Scheduled EDR Contact: 07/12/2021
	Data Release Frequency: No Update Planned

LUST VENTURA: Listing of Underground Tank Cleanup Sites

Ventura County Underground Storage Tank Cleanup Sites (LUST).

Date of Government Version: 05/29/2008	Source: Environmental Health Division
Date Data Arrived at EDR: 06/24/2008	Telephone: 805-654-2813
Date Made Active in Reports: 07/31/2008	Last EDR Contact: 05/05/2021
Number of Days to Update: 37	Next Scheduled EDR Contact: 08/23/2021
	Data Release Frequency: No Update Planned

MED WASTE VENTURA: Medical Waste Program List

To protect public health and safety and the environment from potential exposure to disease causing agents, the Environmental Health Division Medical Waste Program regulates the generation, handling, storage, treatment and disposal of medical waste throughout the County.

Date of Government Version: 03/29/2021	Source: Ventura County Resource Management Agency
Date Data Arrived at EDR: 04/21/2021	Telephone: 805-654-2813
Date Made Active in Reports: 04/23/2021	Last EDR Contact: 04/19/2021
Number of Days to Update: 2	Next Scheduled EDR Contact: 08/02/2021
	Data Release Frequency: Quarterly

UST VENTURA: Underground Tank Closed Sites List

Ventura County Operating Underground Storage Tank Sites (UST)/Underground Tank Closed Sites List.

Date of Government Version: 03/01/2021	Source: Environmental Health Division
Date Data Arrived at EDR: 03/09/2021	Telephone: 805-654-2813
Date Made Active in Reports: 03/31/2021	Last EDR Contact: 03/09/2021
Number of Days to Update: 22	Next Scheduled EDR Contact: 06/21/2021
	Data Release Frequency: Quarterly

YOLO COUNTY:

UST YOLO: Underground Storage Tank Comprehensive Facility Report

Underground storage tank sites located in Yolo county.

Date of Government Version: 12/21/2020	Source: Yolo County Department of Health
Date Data Arrived at EDR: 12/23/2020	Telephone: 530-666-8646
Date Made Active in Reports: 01/04/2021	Last EDR Contact: 03/26/2021
Number of Days to Update: 12	Next Scheduled EDR Contact: 07/12/2021
	Data Release Frequency: Annually

YUBA COUNTY:

GOVERNMENT RECORDS SEARCHED / DATA CURRENCY TRACKING

CUPA YUBA: CUPA Facility List

CUPA facility listing for Yuba County.

Date of Government Version: 04/21/2021
Date Data Arrived at EDR: 04/22/2021
Date Made Active in Reports: 05/12/2021
Number of Days to Update: 20

Source: Yuba County Environmental Health Department
Telephone: 530-749-7523
Last EDR Contact: 04/24/2021
Next Scheduled EDR Contact: 08/09/2021
Data Release Frequency: Varies

OTHER DATABASE(S)

Depending on the geographic area covered by this report, the data provided in these specialty databases may or may not be complete. For example, the existence of wetlands information data in a specific report does not mean that all wetlands in the area covered by the report are included. Moreover, the absence of any reported wetlands information does not necessarily mean that wetlands do not exist in the area covered by the report.

CT MANIFEST: Hazardous Waste Manifest Data

Facility and manifest data. Manifest is a document that lists and tracks hazardous waste from the generator through transporters to a tsd facility.

Date of Government Version: 10/05/2020
Date Data Arrived at EDR: 02/17/2021
Date Made Active in Reports: 05/10/2021
Number of Days to Update: 82

Source: Department of Energy & Environmental Protection
Telephone: 860-424-3375
Last EDR Contact: 05/11/2021
Next Scheduled EDR Contact: 08/23/2021
Data Release Frequency: No Update Planned

NJ MANIFEST: Manifest Information

Hazardous waste manifest information.

Date of Government Version: 12/31/2018
Date Data Arrived at EDR: 04/10/2019
Date Made Active in Reports: 05/16/2019
Number of Days to Update: 36

Source: Department of Environmental Protection
Telephone: N/A
Last EDR Contact: 04/09/2021
Next Scheduled EDR Contact: 07/19/2021
Data Release Frequency: Annually

NY MANIFEST: Facility and Manifest Data

Manifest is a document that lists and tracks hazardous waste from the generator through transporters to a TSD facility.

Date of Government Version: 01/01/2019
Date Data Arrived at EDR: 04/29/2020
Date Made Active in Reports: 07/10/2020
Number of Days to Update: 72

Source: Department of Environmental Conservation
Telephone: 518-402-8651
Last EDR Contact: 04/30/2021
Next Scheduled EDR Contact: 08/09/2021
Data Release Frequency: Quarterly

PA MANIFEST: Manifest Information

Hazardous waste manifest information.

Date of Government Version: 06/30/2018
Date Data Arrived at EDR: 07/19/2019
Date Made Active in Reports: 09/10/2019
Number of Days to Update: 53

Source: Department of Environmental Protection
Telephone: 717-783-8990
Last EDR Contact: 04/09/2021
Next Scheduled EDR Contact: 07/26/2021
Data Release Frequency: Annually

RI MANIFEST: Manifest information

Hazardous waste manifest information

Date of Government Version: 12/31/2019
Date Data Arrived at EDR: 02/11/2021
Date Made Active in Reports: 02/24/2021
Number of Days to Update: 13

Source: Department of Environmental Management
Telephone: 401-222-2797
Last EDR Contact: 05/13/2021
Next Scheduled EDR Contact: 08/30/2021
Data Release Frequency: Annually

GOVERNMENT RECORDS SEARCHED / DATA CURRENCY TRACKING

WI MANIFEST: Manifest Information

Hazardous waste manifest information.

Date of Government Version: 05/31/2018
Date Data Arrived at EDR: 06/19/2019
Date Made Active in Reports: 09/03/2019
Number of Days to Update: 76

Source: Department of Natural Resources
Telephone: N/A
Last EDR Contact: 03/08/2021
Next Scheduled EDR Contact: 06/21/2021
Data Release Frequency: Annually

Oil/Gas Pipelines

Source: Endeavor Business Media

Petroleum Bundle (Crude Oil, Refined Products, Petrochemicals, Gas Liquids (LPG/NGL), and Specialty Gases (Miscellaneous)) N = Natural Gas Bundle (Natural Gas, Gas Liquids (LPG/NGL), and Specialty Gases (Miscellaneous)). This map includes information copyrighted by Endeavor Business Media. This information is provided on a best effort basis and Endeavor Business Media does not guarantee its accuracy nor warrant its fitness for any particular purpose. Such information has been reprinted with the permission of Endeavor Business Media.

Electric Power Transmission Line Data

Source: Endeavor Business Media

This map includes information copyrighted by Endeavor Business Media. This information is provided on a best effort basis and Endeavor Business Media does not guarantee its accuracy nor warrant its fitness for any particular purpose. Such information has been reprinted with the permission of Endeavor Business Media.

Sensitive Receptors: There are individuals deemed sensitive receptors due to their fragile immune systems and special sensitivity to environmental discharges. These sensitive receptors typically include the elderly, the sick, and children. While the location of all sensitive receptors cannot be determined, EDR indicates those buildings and facilities - schools, daycares, hospitals, medical centers, and nursing homes - where individuals who are sensitive receptors are likely to be located.

AHA Hospitals:

Source: American Hospital Association, Inc.

Telephone: 312-280-5991

The database includes a listing of hospitals based on the American Hospital Association's annual survey of hospitals.

Medical Centers: Provider of Services Listing

Source: Centers for Medicare & Medicaid Services

Telephone: 410-786-3000

A listing of hospitals with Medicare provider number, produced by Centers of Medicare & Medicaid Services, a federal agency within the U.S. Department of Health and Human Services.

Nursing Homes

Source: National Institutes of Health

Telephone: 301-594-6248

Information on Medicare and Medicaid certified nursing homes in the United States.

Public Schools

Source: National Center for Education Statistics

Telephone: 202-502-7300

The National Center for Education Statistics' primary database on elementary and secondary public education in the United States. It is a comprehensive, annual, national statistical database of all public elementary and secondary schools and school districts, which contains data that are comparable across all states.

Private Schools

Source: National Center for Education Statistics

Telephone: 202-502-7300

The National Center for Education Statistics' primary database on private school locations in the United States.

Daycare Centers: Licensed Facilities

Source: Department of Social Services

Telephone: 916-657-4041

Flood Zone Data: This data was obtained from the Federal Emergency Management Agency (FEMA). It depicts 100-year and 500-year flood zones as defined by FEMA. It includes the National Flood Hazard Layer (NFHL) which incorporates Flood Insurance Rate Map (FIRM) data and Q3 data from FEMA in areas not covered by NFHL.

Source: FEMA

Telephone: 877-336-2627

Date of Government Version: 2003, 2015

GOVERNMENT RECORDS SEARCHED / DATA CURRENCY TRACKING

NWI: National Wetlands Inventory. This data, available in select counties across the country, was obtained by EDR in 2002, 2005 and 2010 from the U.S. Fish and Wildlife Service.

State Wetlands Data: Wetland Inventory
Source: Department of Fish and Wildlife
Telephone: 916-445-0411

Current USGS 7.5 Minute Topographic Map
Source: U.S. Geological Survey

STREET AND ADDRESS INFORMATION

© 2015 TomTom North America, Inc. All rights reserved. This material is proprietary and the subject of copyright protection and other intellectual property rights owned by or licensed to Tele Atlas North America, Inc. The use of this material is subject to the terms of a license agreement. You will be held liable for any unauthorized copying or disclosure of this material.

GEOCHECK[®] - PHYSICAL SETTING SOURCE ADDENDUM

TARGET PROPERTY ADDRESS

HARLEY KNOX BLVD
NOT REPORTED
PERRIS, CA 92571

TARGET PROPERTY COORDINATES

Latitude (North):	33.856856 - 33° 51' 24.68"
Longitude (West):	117.228238 - 117° 13' 41.66"
Universal Transverse Mercator:	Zone 11
UTM X (Meters):	478886.9
UTM Y (Meters):	3746114.0
Elevation:	1463 ft. above sea level

USGS TOPOGRAPHIC MAP

Target Property Map:	5641330 PERRIS, CA
Version Date:	2012

EDR's GeoCheck Physical Setting Source Addendum is provided to assist the environmental professional in forming an opinion about the impact of potential contaminant migration.

Assessment of the impact of contaminant migration generally has two principle investigative components:

1. Groundwater flow direction, and
2. Groundwater flow velocity.

Groundwater flow direction may be impacted by surface topography, hydrology, hydrogeology, characteristics of the soil, and nearby wells. Groundwater flow velocity is generally impacted by the nature of the geologic strata.

GEOCHECK® - PHYSICAL SETTING SOURCE SUMMARY

GROUNDWATER FLOW DIRECTION INFORMATION

Groundwater flow direction for a particular site is best determined by a qualified environmental professional using site-specific well data. If such data is not reasonably ascertainable, it may be necessary to rely on other sources of information, such as surface topographic information, hydrologic information, hydrogeologic data collected on nearby properties, and regional groundwater flow information (from deep aquifers).

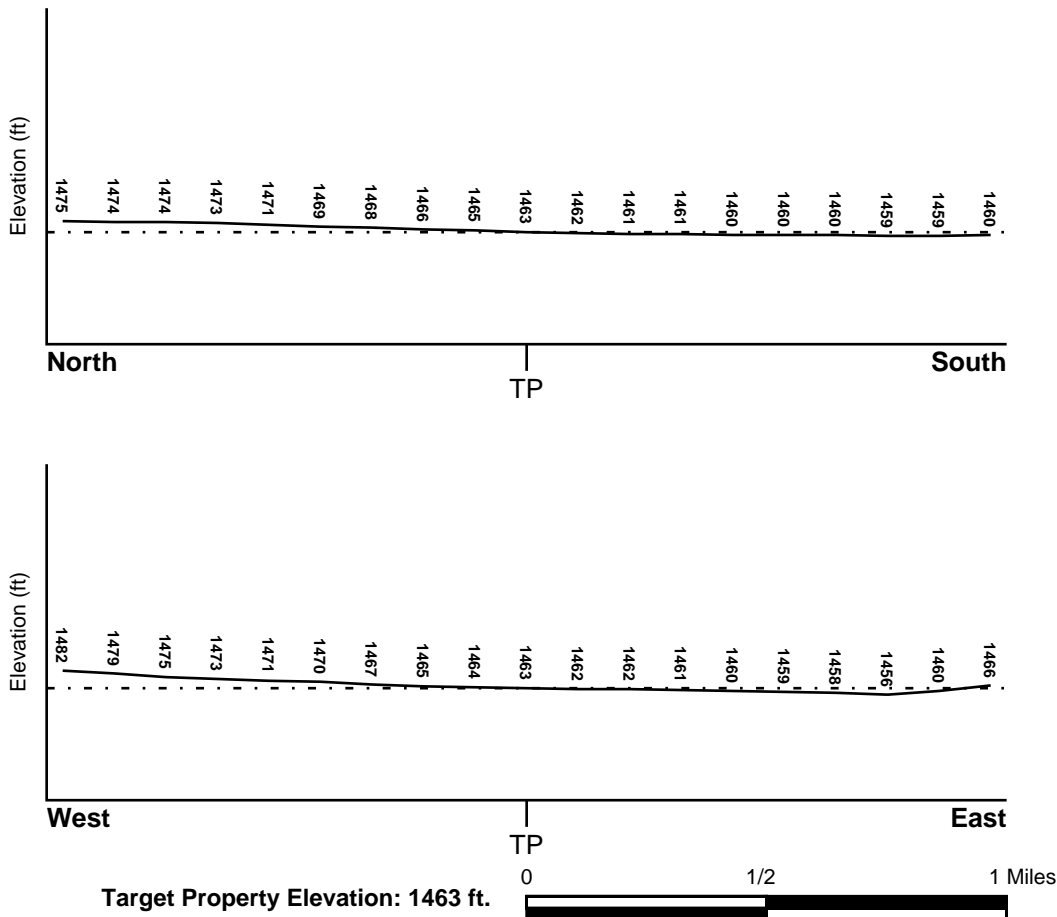
TOPOGRAPHIC INFORMATION

Surface topography may be indicative of the direction of surficial groundwater flow. This information can be used to assist the environmental professional in forming an opinion about the impact of nearby contaminated properties or, should contamination exist on the target property, what downgradient sites might be impacted.

TARGET PROPERTY TOPOGRAPHY

General Topographic Gradient: General SSE

SURROUNDING TOPOGRAPHY: ELEVATION PROFILES



Source: Topography has been determined from the USGS 7.5' Digital Elevation Model and should be evaluated on a relative (not an absolute) basis. Relative elevation information between sites of close proximity should be field verified.

GEOCHECK® - PHYSICAL SETTING SOURCE SUMMARY

HYDROLOGIC INFORMATION

Surface water can act as a hydrologic barrier to groundwater flow. Such hydrologic information can be used to assist the environmental professional in forming an opinion about the impact of nearby contaminated properties or, should contamination exist on the target property, what downgradient sites might be impacted.

Refer to the Physical Setting Source Map following this summary for hydrologic information (major waterways and bodies of water).

FEMA FLOOD ZONE

<u>Flood Plain Panel at Target Property</u>	<u>FEMA Source Type</u>
06065C1430H	FEMA FIRM Flood data
<u>Additional Panels in search area:</u>	<u>FEMA Source Type</u>
Not Reported	

NATIONAL WETLAND INVENTORY

<u>NWI Quad at Target Property</u>	<u>NWI Electronic Data Coverage</u>
NOT AVAILABLE	YES - refer to the Overview Map and Detail Map

HYDROGEOLOGIC INFORMATION

Hydrogeologic information obtained by installation of wells on a specific site can often be an indicator of groundwater flow direction in the immediate area. Such hydrogeologic information can be used to assist the environmental professional in forming an opinion about the impact of nearby contaminated properties or, should contamination exist on the target property, what downgradient sites might be impacted.

Site-Specific Hydrogeological Data*:

Search Radius:	1.25 miles
Status:	Not found

AQUIFLOW®

Search Radius: 1.000 Mile.

EDR has developed the AQUIFLOW Information System to provide data on the general direction of groundwater flow at specific points. EDR has reviewed reports submitted by environmental professionals to regulatory authorities at select sites and has extracted the date of the report, groundwater flow direction as determined hydrogeologically, and the depth to water table.

<u>MAP ID</u>	<u>LOCATION FROM TP</u>	<u>GENERAL DIRECTION GROUNDWATER FLOW</u>
Not Reported		

GEOCHECK® - PHYSICAL SETTING SOURCE SUMMARY

GROUNDWATER FLOW VELOCITY INFORMATION

Groundwater flow velocity information for a particular site is best determined by a qualified environmental professional using site specific geologic and soil strata data. If such data are not reasonably ascertainable, it may be necessary to rely on other sources of information, including geologic age identification, rock stratigraphic unit and soil characteristics data collected on nearby properties and regional soil information. In general, contaminant plumes move more quickly through sandy-gravelly types of soils than silty-clayey types of soils.

GEOLOGIC INFORMATION IN GENERAL AREA OF TARGET PROPERTY

Geologic information can be used by the environmental professional in forming an opinion about the relative speed at which contaminant migration may be occurring.

ROCK STRATIGRAPHIC UNIT

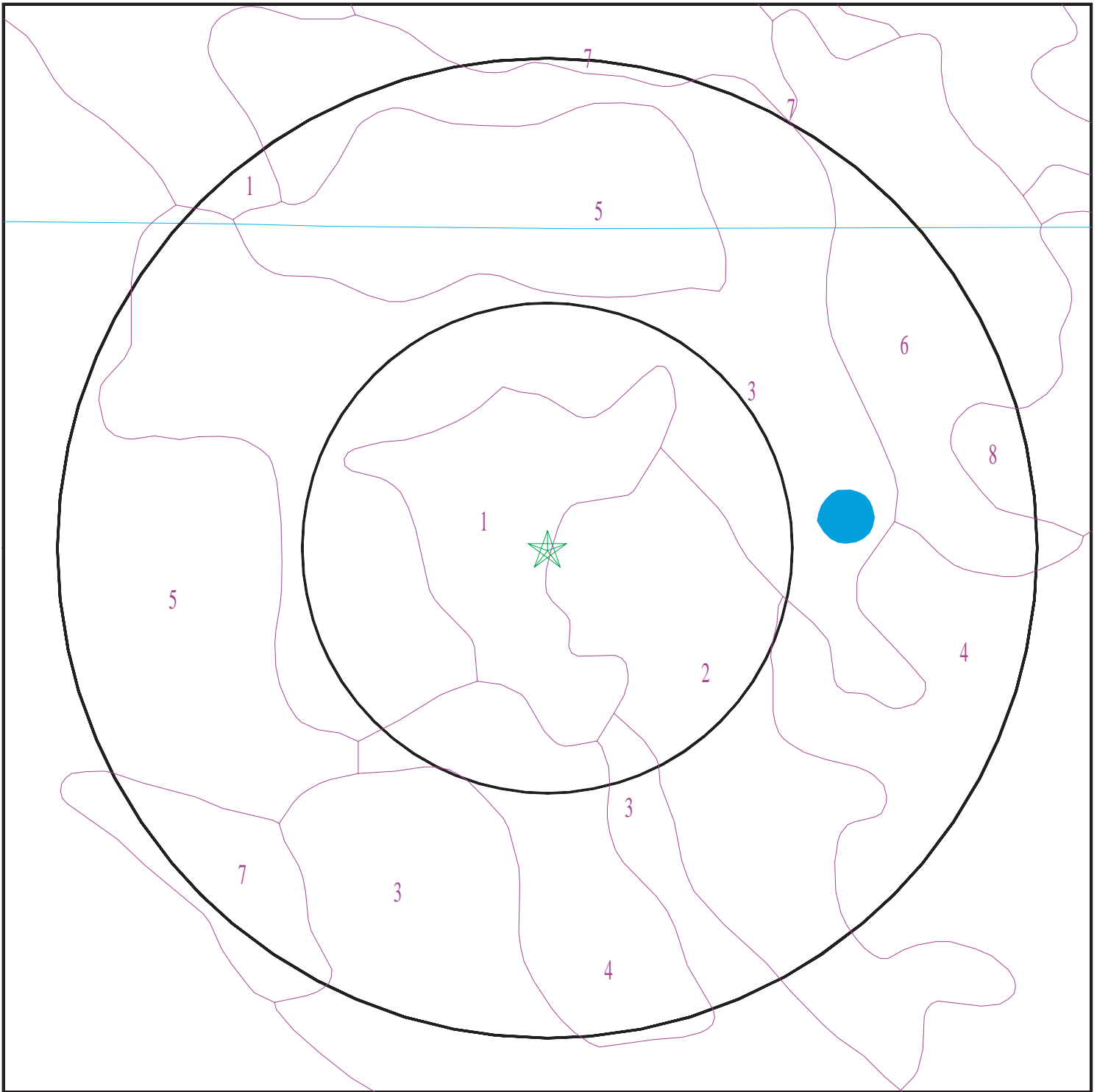
Era: Mesozoic
System: Cretaceous
Series: Cretaceous granitic rocks
Code: Kg *(decoded above as Era, System & Series)*

GEOLOGIC AGE IDENTIFICATION

Category: Plutonic and Intrusive Rocks

Geologic Age and Rock Stratigraphic Unit Source: P.G. Schruben, R.E. Arndt and W.J. Bawiec, Geology of the Conterminous U.S. at 1:2,500,000 Scale - a digital representation of the 1974 P.B. King and H.M. Beikman Map, USGS Digital Data Series DDS - 11 (1994).

SSURGO SOIL MAP - 6500527.2s



- ★ Target Property
- ∩ SSURGO Soil
- ∩ Water



SITE NAME: Harley Knox Blvd
ADDRESS: Not Reported
Perris CA 92571
LAT/LONG: 33.856856 / 117.228238

CLIENT: Environmental & Regulatory Specialists, Inc.
CONTACT: Joe Tyndall
INQUIRY #: 6500527.2s
DATE: May 19, 2021 7:37 pm

GEOCHECK® - PHYSICAL SETTING SOURCE SUMMARY

DOMINANT SOIL COMPOSITION IN GENERAL AREA OF TARGET PROPERTY

The U.S. Department of Agriculture's (USDA) Soil Conservation Service (SCS) leads the National Cooperative Soil Survey (NCSS) and is responsible for collecting, storing, maintaining and distributing soil survey information for privately owned lands in the United States. A soil map in a soil survey is a representation of soil patterns in a landscape. The following information is based on Soil Conservation Service SSURGO data.

Soil Map ID: 1

Soil Component Name: EXETER

Soil Surface Texture: very fine sandy loam

Hydrologic Group: Class C - Slow infiltration rates. Soils with layers impeding downward movement of water, or soils with moderately fine or fine textures.

Soil Drainage Class: Well drained

Hydric Status: Not hydric

Corrosion Potential - Uncoated Steel: High

Depth to Bedrock Min: > 0 inches

Depth to Watertable Min: > 0 inches

Soil Layer Information							
Layer	Boundary		Soil Texture Class	Classification		Saturated hydraulic conductivity micro m/sec	Soil Reaction (pH)
	Upper	Lower		AASHTO Group	Unified Soil		
1	0 inches	16 inches	very fine sandy loam	Silt-Clay Materials (more than 35 pct. passing No. 200), Silty Soils.	FINE-GRAINED SOILS, Silts and Clays (liquid limit less than 50%), silt.	Max: 4 Min: 1.4	Max: 8.4 Min: 7.4
2	16 inches	37 inches	sandy clay loam	Silt-Clay Materials (more than 35 pct. passing No. 200), Silty Soils.	FINE-GRAINED SOILS, Silts and Clays (liquid limit less than 50%), silt.	Max: 4 Min: 1.4	Max: 8.4 Min: 7.4
3	37 inches	50 inches	indurated	Silt-Clay Materials (more than 35 pct. passing No. 200), Silty Soils.	FINE-GRAINED SOILS, Silts and Clays (liquid limit less than 50%), silt.	Max: 4 Min: 1.4	Max: 8.4 Min: 7.4
4	50 inches	59 inches	stratified sandy loam to silt loam	Silt-Clay Materials (more than 35 pct. passing No. 200), Silty Soils.	FINE-GRAINED SOILS, Silts and Clays (liquid limit less than 50%), silt.	Max: 4 Min: 1.4	Max: 8.4 Min: 7.4

GEOCHECK® - PHYSICAL SETTING SOURCE SUMMARY

Soil Map ID: 2

Soil Component Name: HANFORD

Soil Surface Texture: fine sandy loam

Hydrologic Group: Class B - Moderate infiltration rates. Deep and moderately deep, moderately well and well drained soils with moderately coarse textures.

Soil Drainage Class: Well drained

Hydric Status: Not hydric

Corrosion Potential - Uncoated Steel: Low

Depth to Bedrock Min: > 0 inches

Depth to Watertable Min: > 0 inches

Soil Layer Information							
Layer	Boundary		Soil Texture Class	Classification		Saturated hydraulic conductivity micro m/sec	Soil Reaction (pH)
	Upper	Lower		AASHTO Group	Unified Soil		
1	0 inches	7 inches	fine sandy loam	Silt-Clay Materials (more than 35 pct. passing No. 200), Silty Soils.	COARSE-GRAINED SOILS, Sands, Sands with fines, Silty Sand.	Max: 141 Min: 42	Max: 7.8 Min: 5.6
2	7 inches	40 inches	fine sandy loam	Silt-Clay Materials (more than 35 pct. passing No. 200), Silty Soils.	COARSE-GRAINED SOILS, Sands, Sands with fines, Silty Sand.	Max: 141 Min: 42	Max: 7.8 Min: 5.6
3	40 inches	59 inches	stratified loamy sand to coarse sandy loam	Silt-Clay Materials (more than 35 pct. passing No. 200), Silty Soils.	COARSE-GRAINED SOILS, Sands, Sands with fines, Silty Sand.	Max: 141 Min: 42	Max: 7.8 Min: 5.6

Soil Map ID: 3

Soil Component Name: EXETER

Soil Surface Texture: fine sandy loam

Hydrologic Group: Class B - Moderate infiltration rates. Deep and moderately deep, moderately well and well drained soils with moderately coarse textures.

Soil Drainage Class: Well drained

GEOCHECK® - PHYSICAL SETTING SOURCE SUMMARY

Hydric Status: Not hydric

Corrosion Potential - Uncoated Steel: High

Depth to Bedrock Min: > 0 inches

Depth to Watertable Min: > 0 inches

Soil Layer Information							
Layer	Boundary		Soil Texture Class	Classification		Saturated hydraulic conductivity micro m/sec	Soil Reaction (pH)
	Upper	Lower		AASHTO Group	Unified Soil		
1	0 inches	16 inches	fine sandy loam	Silt-Clay Materials (more than 35 pct. passing No. 200), Silty Soils.	COARSE-GRAINED SOILS, Sands, Sands with fines, Silty Sand.	Max: 4 Min: 1.4	Max: 8.4 Min: 7.4
2	16 inches	37 inches	sandy clay loam	Silt-Clay Materials (more than 35 pct. passing No. 200), Silty Soils.	COARSE-GRAINED SOILS, Sands, Sands with fines, Silty Sand.	Max: 4 Min: 1.4	Max: 8.4 Min: 7.4
3	37 inches	50 inches	indurated	Silt-Clay Materials (more than 35 pct. passing No. 200), Silty Soils.	COARSE-GRAINED SOILS, Sands, Sands with fines, Silty Sand.	Max: 4 Min: 1.4	Max: 8.4 Min: 7.4
4	50 inches	59 inches	stratified sandy loam to silt loam	Silt-Clay Materials (more than 35 pct. passing No. 200), Silty Soils.	COARSE-GRAINED SOILS, Sands, Sands with fines, Silty Sand.	Max: 4 Min: 1.4	Max: 8.4 Min: 7.4

Soil Map ID: 4

Soil Component Name: DOMINO

Soil Surface Texture: silt loam

Hydrologic Group: Class C - Slow infiltration rates. Soils with layers impeding downward movement of water, or soils with moderately fine or fine textures.

Soil Drainage Class: Moderately well drained

GEOCHECK® - PHYSICAL SETTING SOURCE SUMMARY

Hydric Status: Partially hydric

Corrosion Potential - Uncoated Steel: High

Depth to Bedrock Min: > 0 inches

Depth to Watertable Min: > 0 inches

Soil Layer Information							
Layer	Boundary		Soil Texture Class	Classification		Saturated hydraulic conductivity micro m/sec	Soil Reaction (pH)
	Upper	Lower		AASHTO Group	Unified Soil		
1	0 inches	14 inches	silt loam	Silt-Clay Materials (more than 35 pct. passing No. 200), Silty Soils.	COARSE-GRAINED SOILS, Sands, Sands with fines, Silty Sand.	Max: 4 Min: 1.4	Max: 9 Min: 7.9
2	14 inches	27 inches	silt loam	Silt-Clay Materials (more than 35 pct. passing No. 200), Silty Soils.	COARSE-GRAINED SOILS, Sands, Sands with fines, Silty Sand.	Max: 4 Min: 1.4	Max: 9 Min: 7.9
3	27 inches	35 inches	cemented	Silt-Clay Materials (more than 35 pct. passing No. 200), Silty Soils.	COARSE-GRAINED SOILS, Sands, Sands with fines, Silty Sand.	Max: 4 Min: 1.4	Max: 9 Min: 7.9
4	35 inches	62 inches	loam	Silt-Clay Materials (more than 35 pct. passing No. 200), Silty Soils.	COARSE-GRAINED SOILS, Sands, Sands with fines, Silty Sand.	Max: 4 Min: 1.4	Max: 9 Min: 7.9

Soil Map ID: 5

Soil Component Name: GREENFIELD

Soil Surface Texture: sandy loam

Hydrologic Group: Class B - Moderate infiltration rates. Deep and moderately deep, moderately well and well drained soils with moderately coarse textures.

Soil Drainage Class: Well drained

GEOCHECK® - PHYSICAL SETTING SOURCE SUMMARY

Hydric Status: Not hydric

Corrosion Potential - Uncoated Steel: Low

Depth to Bedrock Min: > 0 inches

Depth to Watertable Min: > 0 inches

Soil Layer Information							
Layer	Boundary		Soil Texture Class	Classification		Saturated hydraulic conductivity micro m/sec	Soil Reaction (pH)
	Upper	Lower		AASHTO Group	Unified Soil		
1	0 inches	25 inches	sandy loam	Granular materials (35 pct. or less passing No. 200), Silty, or Clayey Gravel and Sand.	COARSE-GRAINED SOILS, Sands, Sands with fines, Silty Sand.	Max: 42 Min: 14	Max: 8.4 Min: 6.6
2	25 inches	42 inches	fine sandy loam	Granular materials (35 pct. or less passing No. 200), Silty, or Clayey Gravel and Sand.	COARSE-GRAINED SOILS, Sands, Sands with fines, Silty Sand.	Max: 42 Min: 14	Max: 8.4 Min: 6.6
3	42 inches	59 inches	loam	Granular materials (35 pct. or less passing No. 200), Silty, or Clayey Gravel and Sand.	COARSE-GRAINED SOILS, Sands, Sands with fines, Silty Sand.	Max: 42 Min: 14	Max: 8.4 Min: 6.6
4	59 inches	72 inches	stratified loamy sand to sandy loam	Granular materials (35 pct. or less passing No. 200), Silty, or Clayey Gravel and Sand.	COARSE-GRAINED SOILS, Sands, Sands with fines, Silty Sand.	Max: 42 Min: 14	Max: 8.4 Min: 6.6

Soil Map ID: 6

Soil Component Name: TRAVER

Soil Surface Texture: loamy fine sand

Hydrologic Group: Class B - Moderate infiltration rates. Deep and moderately deep, moderately well and well drained soils with moderately coarse textures.

Soil Drainage Class: Moderately well drained

GEOCHECK® - PHYSICAL SETTING SOURCE SUMMARY

Hydric Status: Not hydric

Corrosion Potential - Uncoated Steel: High

Depth to Bedrock Min: > 0 inches

Depth to Watertable Min: > 0 inches

Soil Layer Information							
Layer	Boundary		Soil Texture Class	Classification		Saturated hydraulic conductivity micro m/sec	Soil Reaction (pH)
	Upper	Lower		AASHTO Group	Unified Soil		
1	0 inches	12 inches	loamy fine sand	Granular materials (35 pct. or less passing No. 200), Silty, or Clayey Gravel and Sand.	FINE-GRAINED SOILS, Silts and Clays (liquid limit less than 50%), silt.	Max: 14 Min: 4	Max: 9.6 Min: 8.4
2	12 inches	38 inches	fine sandy loam	Granular materials (35 pct. or less passing No. 200), Silty, or Clayey Gravel and Sand.	FINE-GRAINED SOILS, Silts and Clays (liquid limit less than 50%), silt.	Max: 14 Min: 4	Max: 9.6 Min: 8.4
3	38 inches	59 inches	stratified fine sandy loam to silty clay loam	Granular materials (35 pct. or less passing No. 200), Silty, or Clayey Gravel and Sand.	FINE-GRAINED SOILS, Silts and Clays (liquid limit less than 50%), silt.	Max: 14 Min: 4	Max: 9.6 Min: 8.4

Soil Map ID: 7

Soil Component Name: RAMONA

Soil Surface Texture: very fine sandy loam

Hydrologic Group: Class B - Moderate infiltration rates. Deep and moderately deep, moderately well and well drained soils with moderately coarse textures.

Soil Drainage Class: Well drained

Hydric Status: Not hydric

Corrosion Potential - Uncoated Steel: Moderate

Depth to Bedrock Min: > 0 inches

Depth to Watertable Min: > 0 inches

GEOCHECK® - PHYSICAL SETTING SOURCE SUMMARY

Soil Layer Information							
Layer	Boundary		Soil Texture Class	Classification		Saturated hydraulic conductivity micro m/sec	Soil Reaction (pH)
	Upper	Lower		AASHTO Group	Unified Soil		
1	0 inches	14 inches	very fine sandy loam	Silt-Clay Materials (more than 35 pct. passing No. 200), Silty Soils.	COARSE-GRAINED SOILS, Sands, Sands with fines, Clayey sand. COARSE-GRAINED SOILS, Sands, Sands with fines, Silty Sand.	Max: 4 Min: 1.4	Max: 8.4 Min: 6.6
2	14 inches	22 inches	fine sandy loam	Silt-Clay Materials (more than 35 pct. passing No. 200), Silty Soils.	COARSE-GRAINED SOILS, Sands, Sands with fines, Clayey sand. COARSE-GRAINED SOILS, Sands, Sands with fines, Silty Sand.	Max: 4 Min: 1.4	Max: 8.4 Min: 6.6
3	22 inches	68 inches	sandy clay loam	Silt-Clay Materials (more than 35 pct. passing No. 200), Silty Soils.	COARSE-GRAINED SOILS, Sands, Sands with fines, Clayey sand. COARSE-GRAINED SOILS, Sands, Sands with fines, Silty Sand.	Max: 4 Min: 1.4	Max: 8.4 Min: 6.6
4	68 inches	74 inches	gravelly sandy loam	Silt-Clay Materials (more than 35 pct. passing No. 200), Silty Soils.	COARSE-GRAINED SOILS, Sands, Sands with fines, Clayey sand. COARSE-GRAINED SOILS, Sands, Sands with fines, Silty Sand.	Max: 4 Min: 1.4	Max: 8.4 Min: 6.6

Soil Map ID: 8

Soil Component Name: TRAVER

Soil Surface Texture: fine sandy loam

Hydrologic Group: Class B - Moderate infiltration rates. Deep and moderately deep, moderately well and well drained soils with moderately coarse textures.

Soil Drainage Class: Moderately well drained

GEOCHECK® - PHYSICAL SETTING SOURCE SUMMARY

Hydric Status: Not hydric

Corrosion Potential - Uncoated Steel: High

Depth to Bedrock Min: > 0 inches

Depth to Watertable Min: > 0 inches

Soil Layer Information							
Layer	Boundary		Soil Texture Class	Classification		Saturated hydraulic conductivity micro m/sec	Soil Reaction (pH)
	Upper	Lower		AASHTO Group	Unified Soil		
1	0 inches	20 inches	fine sandy loam	Silt-Clay Materials (more than 35 pct. passing No. 200), Silty Soils.	FINE-GRAINED SOILS, Silts and Clays (liquid limit less than 50%), silt.	Max: 14 Min: 4	Max: 9.6 Min: 8.4
2	20 inches	59 inches	stratified fine sandy loam to silty clay loam	Silt-Clay Materials (more than 35 pct. passing No. 200), Silty Soils.	FINE-GRAINED SOILS, Silts and Clays (liquid limit less than 50%), silt.	Max: 14 Min: 4	Max: 9.6 Min: 8.4

LOCAL / REGIONAL WATER AGENCY RECORDS

EDR Local/Regional Water Agency records provide water well information to assist the environmental professional in assessing sources that may impact ground water flow direction, and in forming an opinion about the impact of contaminant migration on nearby drinking water wells.

WELL SEARCH DISTANCE INFORMATION

<u>DATABASE</u>	<u>SEARCH DISTANCE (miles)</u>
Federal USGS	1.000
Federal FRDS PWS	Nearest PWS within 1 mile
State Database	1.000

FEDERAL USGS WELL INFORMATION

<u>MAP ID</u>	<u>WELL ID</u>	<u>LOCATION FROM TP</u>
2	USGS40000138621	0 - 1/8 Mile ENE
B6	USGS40000138608	1/4 - 1/2 Mile ESE
B7	USGS40000138607	1/4 - 1/2 Mile ESE
C11	USGS40000138615	1/4 - 1/2 Mile West

GEOCHECK® - PHYSICAL SETTING SOURCE SUMMARY

FEDERAL USGS WELL INFORMATION

MAP ID	WELL ID	LOCATION FROM TP
F19	USGS40000138576	1/2 - 1 Mile SSW
H32	USGS40000138560	1/2 - 1 Mile SSW
J39	USGS40000138695	1/2 - 1 Mile NNW

FEDERAL FRDS PUBLIC WATER SUPPLY SYSTEM INFORMATION

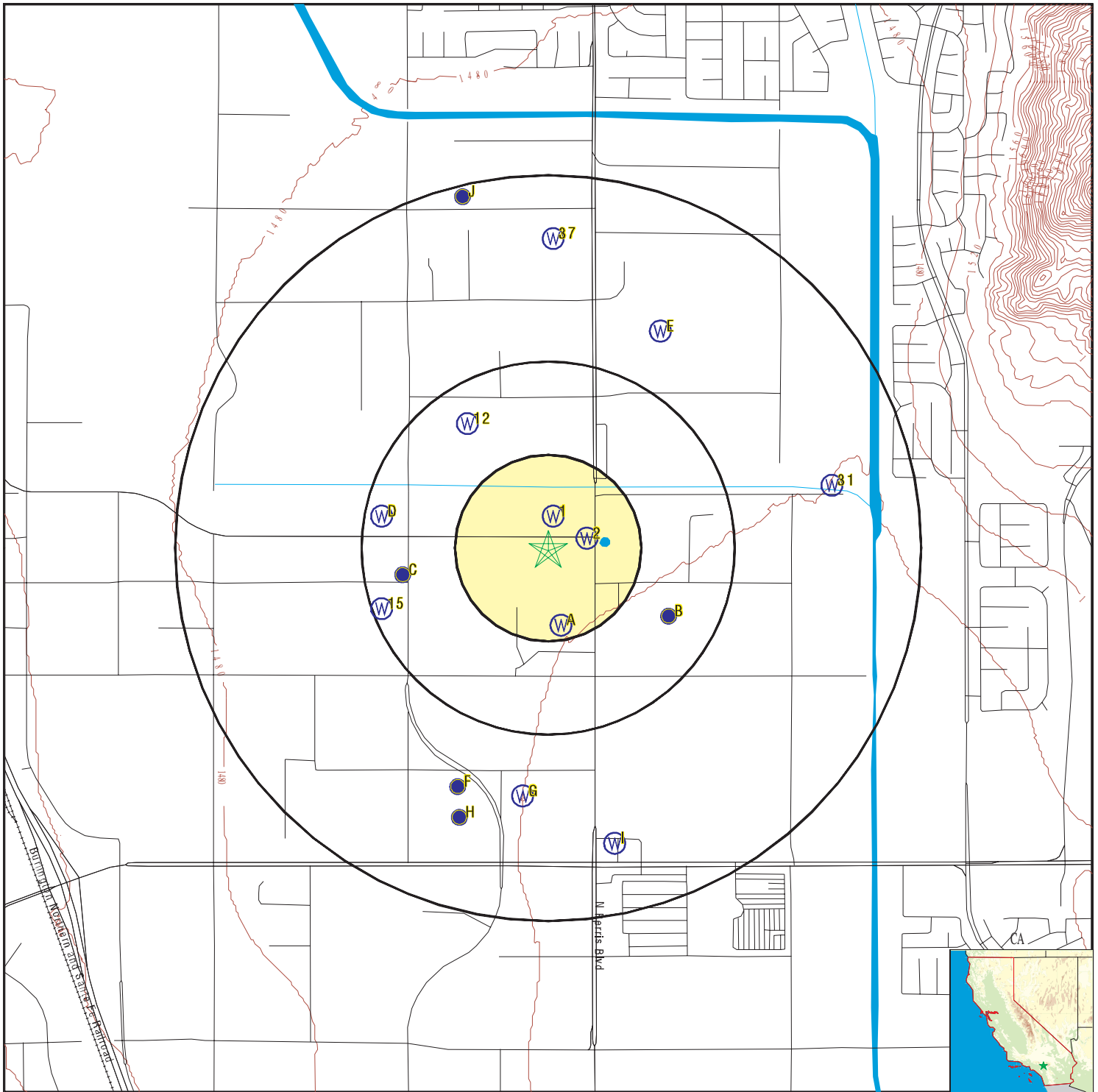
MAP ID	WELL ID	LOCATION FROM TP
No PWS System Found		

Note: PWS System location is not always the same as well location.

STATE DATABASE WELL INFORMATION

MAP ID	WELL ID	LOCATION FROM TP
1	CADWR0000026893	0 - 1/8 Mile North
A3	4814	1/8 - 1/4 Mile South
A4	CADDW0000004471	1/8 - 1/4 Mile SSE
B5	CADWR00000032853	1/4 - 1/2 Mile ESE
B8	CAUSGSN00012667	1/4 - 1/2 Mile ESE
B9	CAUSGSN00019278	1/4 - 1/2 Mile ESE
C10	CAUSGSN00010020	1/4 - 1/2 Mile West
12	CADWR00000035309	1/4 - 1/2 Mile NNW
D13	CADWR00000017765	1/4 - 1/2 Mile West
D14	CADWR00000025427	1/4 - 1/2 Mile West
15	CADWR00000029072	1/4 - 1/2 Mile WSW
E16	CADWR00000006480	1/2 - 1 Mile NNE
E17	CADWR00000009878	1/2 - 1 Mile NNE
F18	CALLNL0000000519	1/2 - 1 Mile SSW
G20	CADDW00000011374	1/2 - 1 Mile South
G21	CAPFAS000001685	1/2 - 1 Mile South
F22	CAUSGS000001379	1/2 - 1 Mile SSW
F23	CAUSGSN00019061	1/2 - 1 Mile SSW
G24	4816	1/2 - 1 Mile South
F25	CADWR00000017306	1/2 - 1 Mile SSW
F26	CADWR00000011667	1/2 - 1 Mile SSW
F27	CADWR00000001894	1/2 - 1 Mile SSW
H28	CADDW00000007579	1/2 - 1 Mile SSW
F29	4815	1/2 - 1 Mile SSW
H30	CADWR80000005837	1/2 - 1 Mile SSW
31	CADWR80000005918	1/2 - 1 Mile ENE
H33	CAUSGSN00003056	1/2 - 1 Mile SSW
I34	CAEDF0000103534	1/2 - 1 Mile SSE
I35	CAEDF0000033451	1/2 - 1 Mile SSE
I36	CAEDF0000070916	1/2 - 1 Mile SSE
37	CADWR00000019467	1/2 - 1 Mile North
J38	CAUSGSN00010109	1/2 - 1 Mile NNW

PHYSICAL SETTING SOURCE MAP - 6500527.2s



- County Boundary
- Major Roads
- Contour Lines
- Earthquake Fault Lines
- Earthquake epicenter, Richter 5 or greater
- Water Wells
- Public Water Supply Wells
- Cluster of Multiple Icons



- Groundwater Flow Direction
- Indeterminate Groundwater Flow at Location
- Groundwater Flow Varies at Location
- Closest Hydrogeological Data
- Oil, gas or related wells



SITE NAME: Harley Knox Blvd
 ADDRESS: Not Reported
 Perris CA 92571
 LAT/LONG: 33.856856 / 117.228238

CLIENT: Environmental & Regulatory Specialists, Inc.
 CONTACT: Joe Tyndall
 INQUIRY #: 6500527.2s
 DATE: May 19, 2021 7:37 pm

GEOCHECK® - PHYSICAL SETTING SOURCE MAP FINDINGS

Map ID
Direction
Distance
Elevation

Database EDR ID Number

1
North
0 - 1/8 Mile
Higher

CA WELLS CADWR0000026893

Well ID:	04S03W06A003S	Well Type:	UNK
Source:	Department of Water Resources		
Other Name:	04S03W06A003S	GAMA PFAS Testing:	Not Reported
Groundwater Quality Data:	https://gamagroundwater.waterboards.ca.gov/gama/gamamap/public/GamaDataDisplay.asp?dataset=DWR&samp_date=&global_id=&assigned_name=04S03W06A003S&store_num=		
GeoTracker Data:	Not Reported		

2
ENE
0 - 1/8 Mile
Higher

FED USGS USGS40000138621

Organization ID:	USGS-CA		
Organization Name:	USGS California Water Science Center		
Monitor Location:	004S003W06A003S	Type:	Well
Description:	Not Reported	HUC:	18070202
Drainage Area:	Not Reported	Drainage Area Units:	Not Reported
Contrib Drainage Area:	Not Reported	Contrib Drainage Area Unts:	Not Reported
Aquifer:	California Coastal Basin aquifers		
Formation Type:	Not Reported	Aquifer Type:	Not Reported
Construction Date:	Not Reported	Well Depth:	Not Reported
Well Depth Units:	Not Reported	Well Hole Depth:	Not Reported
Well Hole Depth Units:	Not Reported		

A3
South
1/8 - 1/4 Mile
Lower

CA WELLS 4814

Seq:	4814	Prim sta c:	04S/03W-06H02 S
Frds no:	3310700002	County:	33
District:	14	User id:	WAT
System no:	3310700	Water type:	G
Source nam:	WELL 06 - ABANDONED	Station ty:	WELL/AMBNT
Latitude:	335114.0	Longitude:	1171338.0
Precision:	2	Status:	AB
Comment 1:	Not Reported	Comment 2:	Not Reported
Comment 3:	Not Reported	Comment 4:	Not Reported
Comment 5:	Not Reported	Comment 6:	Not Reported
Comment 7:	Not Reported		
System no:	3310700	System nam:	March Afb
Hqname:	MARCH AFB	Address:	722 CES/CC 840 MACDILL,BLD2506
City:	MARCH AFB	State:	CA
Zip:	92518	Zip ext:	Not Reported
Pop serv:	8186	Connection:	2348
Area serve:	MARCH AFB		

GEOCHECK® - PHYSICAL SETTING SOURCE MAP FINDINGS

Map ID
Direction
Distance
Elevation

Database EDR ID Number

A4
SSE
1/8 - 1/4 Mile
Lower

CA WELLS CADDW0000004471

Well ID:	3310700-002	Well Type:	MUNICIPAL
Source:	Department of Health Services		
Other Name:	WELL 06 - ABANDONED	GAMA PFAS Testing:	Not Reported
Groundwater Quality Data:	https://gamagroundwater.waterboards.ca.gov/gama/gamamap/public/GamaDataDisplay.asp?dataset=DHS&samp_date=&global_id=&assigned_name=3310700-002&store_num=		
GeoTracker Data:	Not Reported		

B5
ESE
1/4 - 1/2 Mile
Lower

CA WELLS CADWR0000032853

Well ID:	04S03W05E001S	Well Type:	UNK
Source:	Department of Water Resources		
Other Name:	04S03W05E001S	GAMA PFAS Testing:	Not Reported
Groundwater Quality Data:	https://gamagroundwater.waterboards.ca.gov/gama/gamamap/public/GamaDataDisplay.asp?dataset=DWR&samp_date=&global_id=&assigned_name=04S03W05E001S&store_num=		
GeoTracker Data:	Not Reported		

B6
ESE
1/4 - 1/2 Mile
Lower

FED USGS USGS40000138608

Organization ID:	USGS-CA		
Organization Name:	USGS California Water Science Center		
Monitor Location:	004S003W06H002S	Type:	Well
Description:	Not Reported	HUC:	18070202
Drainage Area:	Not Reported	Drainage Area Units:	Not Reported
Contrib Drainage Area:	Not Reported	Contrib Drainage Area Unts:	Not Reported
Aquifer:	California Coastal Basin aquifers		
Formation Type:	Not Reported	Aquifer Type:	Not Reported
Construction Date:	Not Reported	Well Depth:	Not Reported
Well Depth Units:	Not Reported	Well Hole Depth:	Not Reported
Well Hole Depth Units:	Not Reported		

B7
ESE
1/4 - 1/2 Mile
Lower

FED USGS USGS40000138607

Organization ID:	USGS-CA		
Organization Name:	USGS California Water Science Center		
Monitor Location:	004S003W06H001S	Type:	Well
Description:	Not Reported	HUC:	18070202
Drainage Area:	Not Reported	Drainage Area Units:	Not Reported
Contrib Drainage Area:	Not Reported	Contrib Drainage Area Unts:	Not Reported
Aquifer:	California Coastal Basin aquifers		
Formation Type:	Not Reported	Aquifer Type:	Not Reported

GEOCHECK® - PHYSICAL SETTING SOURCE MAP FINDINGS

Construction Date:	Not Reported	Well Depth:	Not Reported
Well Depth Units:	Not Reported	Well Hole Depth:	Not Reported
Well Hole Depth Units:	Not Reported		

B8
ESE
1/4 - 1/2 Mile
Lower

CA WELLS CAUSGSN00012667

Well ID:	USGS-335115117131802	Well Type:	UNK
Source:	United States Geological Survey		
Other Name:	USGS-335115117131802	GAMA PFAS Testing:	Not Reported
Groundwater Quality Data:	https://gamagroundwater.waterboards.ca.gov/gama/gamamap/public/GamaDataDisplay.asp?dataset=USGSNEW&samp_date=&global_id=&assigned_name=USGS-335115117131802&store_num=		
GeoTracker Data:	Not Reported		

B9
ESE
1/4 - 1/2 Mile
Lower

CA WELLS CAUSGSN00019278

Well ID:	USGS-335115117131801	Well Type:	UNK
Source:	United States Geological Survey		
Other Name:	USGS-335115117131801	GAMA PFAS Testing:	Not Reported
Groundwater Quality Data:	https://gamagroundwater.waterboards.ca.gov/gama/gamamap/public/GamaDataDisplay.asp?dataset=USGSNEW&samp_date=&global_id=&assigned_name=USGS-335115117131801&store_num=		
GeoTracker Data:	Not Reported		

C10
West
1/4 - 1/2 Mile
Higher

CA WELLS CAUSGSN00010020

Well ID:	USGS-335121117140301	Well Type:	UNK
Source:	United States Geological Survey		
Other Name:	USGS-335121117140301	GAMA PFAS Testing:	Not Reported
Groundwater Quality Data:	https://gamagroundwater.waterboards.ca.gov/gama/gamamap/public/GamaDataDisplay.asp?dataset=USGSNEW&samp_date=&global_id=&assigned_name=USGS-335121117140301&store_num=		
GeoTracker Data:	Not Reported		

C11
West
1/4 - 1/2 Mile
Higher

FED USGS USGS40000138615

Organization ID:	USGS-CA		
Organization Name:	USGS California Water Science Center		
Monitor Location:	004S003W06C001S	Type:	Well
Description:	Not Reported	HUC:	18070202
Drainage Area:	Not Reported	Drainage Area Units:	Not Reported
Contrib Drainage Area:	Not Reported	Contrib Drainage Area Unts:	Not Reported
Aquifer:	California Coastal Basin aquifers		
Formation Type:	Not Reported	Aquifer Type:	Not Reported
Construction Date:	Not Reported	Well Depth:	Not Reported

GEOCHECK® - PHYSICAL SETTING SOURCE MAP FINDINGS

Well Depth Units:	Not Reported	Well Hole Depth:	Not Reported
Well Hole Depth Units:	Not Reported		

**12
NNW
1/4 - 1/2 Mile
Higher**

CA WELLS CADWR0000035309

Well ID:	03S03W31Q001S	Well Type:	UNK
Source:	Department of Water Resources		
Other Name:	03S03W31Q001S	GAMA PFAS Testing:	Not Reported
Groundwater Quality Data:	https://gamagroundwater.waterboards.ca.gov/gama/gamamap/public/GamaDataDisplay.asp?dataset=DWR&samp_date=&global_id=&assigned_name=03S03W31Q001S&store_num=		
GeoTracker Data:	Not Reported		

**D13
West
1/4 - 1/2 Mile
Higher**

CA WELLS CADWR0000017765

Well ID:	04S03W06C001S	Well Type:	UNK
Source:	Department of Water Resources		
Other Name:	04S03W06C001S	GAMA PFAS Testing:	Not Reported
Groundwater Quality Data:	https://gamagroundwater.waterboards.ca.gov/gama/gamamap/public/GamaDataDisplay.asp?dataset=DWR&samp_date=&global_id=&assigned_name=04S03W06C001S&store_num=		
GeoTracker Data:	Not Reported		

**D14
West
1/4 - 1/2 Mile
Higher**

CA WELLS CADWR0000025427

Well ID:	04S03W06C002S	Well Type:	UNK
Source:	Department of Water Resources		
Other Name:	04S03W06C002S	GAMA PFAS Testing:	Not Reported
Groundwater Quality Data:	https://gamagroundwater.waterboards.ca.gov/gama/gamamap/public/GamaDataDisplay.asp?dataset=DWR&samp_date=&global_id=&assigned_name=04S03W06C002S&store_num=		
GeoTracker Data:	Not Reported		

**15
WSW
1/4 - 1/2 Mile
Higher**

CA WELLS CADWR0000029072

Well ID:	04S03W06F001S	Well Type:	UNK
Source:	Department of Water Resources		
Other Name:	04S03W06F001S	GAMA PFAS Testing:	Not Reported
Groundwater Quality Data:	https://gamagroundwater.waterboards.ca.gov/gama/gamamap/public/GamaDataDisplay.asp?dataset=DWR&samp_date=&global_id=&assigned_name=04S03W06F001S&store_num=		
GeoTracker Data:	Not Reported		

GEOCHECK® - PHYSICAL SETTING SOURCE MAP FINDINGS

Map ID
Direction
Distance
Elevation

Database EDR ID Number

E16
NNE
1/2 - 1 Mile
Higher

CA WELLS CADWR0000006480

Well ID:	03S03W32M001S	Well Type:	UNK
Source:	Department of Water Resources		
Other Name:	03S03W32M001S	GAMA PFAS Testing:	Not Reported
Groundwater Quality Data:	https://gamagroundwater.waterboards.ca.gov/gama/gamamap/public/GamaDataDisplay.asp?dataset=DWR&samp_date=&global_id=&assigned_name=03S03W32M001S&store_num=		
GeoTracker Data:	Not Reported		

E17
NNE
1/2 - 1 Mile
Higher

CA WELLS CADWR0000009878

Well ID:	03S03W32M002S	Well Type:	UNK
Source:	Department of Water Resources		
Other Name:	03S03W32M002S	GAMA PFAS Testing:	Not Reported
Groundwater Quality Data:	https://gamagroundwater.waterboards.ca.gov/gama/gamamap/public/GamaDataDisplay.asp?dataset=DWR&samp_date=&global_id=&assigned_name=03S03W32M002S&store_num=		
GeoTracker Data:	Not Reported		

F18
SSW
1/2 - 1 Mile
Higher

CA WELLS CALLNL000000519

Well ID:	100819	Well Type:	MUNICIPAL
Source:	Lawrence Livermore National Laboratory		
Other Name:	04S/03W-06Q04 M	GAMA PFAS Testing:	Not Reported
Groundwater Quality Data:	Not Reported		
GeoTracker Data:	Not Reported		

Chemical:	Helium-3/Helium-4	Results:	.000000361095
Units:	atom ratio	Date:	09/10/2001

Chemical:	Helium-4	Results:	.00000312922
Units:	cm3STP/g	Date:	09/10/2001

Chemical:	Argon	Results:	.000517371
Units:	cm3STP/g	Date:	09/10/2001

Chemical:	Neon	Results:	.000000954346
Units:	cm3STP/g	Date:	09/10/2001

GEOCHECK® - PHYSICAL SETTING SOURCE MAP FINDINGS

Map ID
Direction
Distance
Elevation

Database EDR ID Number

F19
SSW
1/2 - 1 Mile
Higher

FED USGS USGS40000138576

Organization ID:	USGS-CA		
Organization Name:	USGS California Water Science Center		
Monitor Location:	004S003W06Q004S	Type:	Well
Description:	Not Reported	HUC:	Not Reported
Drainage Area:	Not Reported	Drainage Area Units:	Not Reported
Contrib Drainage Area:	Not Reported	Contrib Drainage Area Unts:	Not Reported
Aquifer:	California Coastal Basin aquifers		
Formation Type:	Cenozoic Erathem	Aquifer Type:	Unconfined single aquifer
Construction Date:	19940115	Well Depth:	760
Well Depth Units:	ft	Well Hole Depth:	905
Well Hole Depth Units:	ft		

Ground water levels,Number of Measurements:	1	Level reading date:	2001-03-12
Feet below surface:	109.8	Feet to sea level:	Not Reported
Note:	Not Reported		

G20
South
1/2 - 1 Mile
Lower

CA WELLS CADDW0000011374

Well ID:	3310009-045	Well Type:	MUNICIPAL
Source:	Department of Health Services		
Other Name:	WELL 56 - NEW PERRY - INACTIVE		
GAMA PFAS Testing:	Not Reported		
Groundwater Quality Data:	https://gamagroundwater.waterboards.ca.gov/gama/gamamap/public/GamaDataDisplay.asp?dataset=DHS&samp_date=&global_id=&assigned_name=3310009-045&store_num=		
GeoTracker Data:	Not Reported		

G21
South
1/2 - 1 Mile
Lower

CA WELLS CAPFAS000001685

Well ID:	3310009-045	Well Type:	MUNICIPAL
Source:	Department of Health Services		
Other Name:	WELL 56 - NEW PERRY - INACTIVE		
GAMA PFAS Testing:	Yes		
Groundwater Quality Data:	https://gamagroundwater.waterboards.ca.gov/gama/gamamap/public/GamaDataDisplay.asp?dataset=DHS&samp_date=&global_id=&assigned_name=3310009-045&store_num=		
GeoTracker Data:	Not Reported		

F22
SSW
1/2 - 1 Mile
Higher

CA WELLS CAUSGS000001379

Well ID:	USAWS-12	Well Type:	MUNICIPAL
Source:	United States Geological Survey		

GEOCHECK® - PHYSICAL SETTING SOURCE MAP FINDINGS

Other Name:	USAWS-12	GAMA PFAS Testing:	Not Reported
Groundwater Quality Data:	https://gamagroundwater.waterboards.ca.gov/gama/gamamap/public/GamaDataDisplay.asp?dataset=USGS&samp_date=&global_id=&assigned_name=USAWS-12&store_num=		
GeoTracker Data:	Not Reported		

**F23
SSW
1/2 - 1 Mile
Higher**

CA WELLS CAUSGSN00019061

Well ID:	USGS-335053117135801	Well Type:	UNK
Source:	United States Geological Survey		
Other Name:	USGS-335053117135801	GAMA PFAS Testing:	Not Reported
Groundwater Quality Data:	https://gamagroundwater.waterboards.ca.gov/gama/gamamap/public/GamaDataDisplay.asp?dataset=USGSNEW&samp_date=&global_id=&assigned_name=USGS-335053117135801&store_num=		
GeoTracker Data:	Not Reported		

**G24
South
1/2 - 1 Mile
Lower**

CA WELLS 4816

Seq:	4816	Prim sta c:	04S/03W-06Q04 S
Frds no:	3310009045	County:	33
District:	14	User id:	WAT
System no:	3310009	Water type:	G
Source nam:	PERRY STREET #2 WELL	Station ty:	WELL/AMBNT/MUN/INTAKE
Latitude:	335050.0	Longitude:	1171345.0
Precision:	3	Status:	AR
Comment 1:	Not Reported	Comment 2:	Not Reported
Comment 3:	Not Reported	Comment 4:	Not Reported
Comment 5:	Not Reported	Comment 6:	Not Reported
Comment 7:	Not Reported		
System no:	3310009	System nam:	Eastern Municipal Wd
Hqname:	EASTERN MUNICIPAL WATER DIST	Address:	P.O. Box 8300
City:	San Jacinto	State:	CA
Zip:	92381	Zip ext:	1300
Pop serv:	253705	Connection:	84839
Area serve:	HEMET-SAN JACINTO-SUN CITY		
Sample date:	18-JAN-18	Finding:	5.
Chemical:	NITRATE (AS N)	Report units:	MG/L
Dir:	0.4		
Sample date:	03-OCT-17	Finding:	4.9
Chemical:	NITRATE (AS N)	Report units:	MG/L
Dir:	0.4		
Sample date:	01-AUG-17	Finding:	1.6
Chemical:	GROSS BETA MDA95	Report units:	PCI/L
Dir:	0.		
Sample date:	01-AUG-17	Finding:	0.506
Chemical:	RADIUM 228 MDA95	Report units:	PCI/L
Dir:	0.		
Sample date:	01-AUG-17	Finding:	1350.

GEOCHECK® - PHYSICAL SETTING SOURCE MAP FINDINGS

Chemical: Dir:	SPECIFIC CONDUCTANCE 0.	Report units:	US
Sample date: Chemical: Dir:	01-AUG-17 PH, LABORATORY 0.	Finding: Report units:	7.3 Not Reported
Sample date: Chemical: Dir:	01-AUG-17 ALKALINITY (TOTAL) AS CaCO3 0.	Finding: Report units:	150. MG/L
Sample date: Chemical: Dir:	01-AUG-17 BICARBONATE ALKALINITY 0.	Finding: Report units:	180. MG/L
Sample date: Chemical: Dir:	01-AUG-17 NITRATE (AS N) 0.4	Finding: Report units:	5.2 MG/L
Sample date: Chemical: Dir:	01-AUG-17 HARDNESS (TOTAL) AS CaCO3 0.	Finding: Report units:	420. MG/L
Sample date: Chemical: Dir:	01-AUG-17 CALCIUM 0.	Finding: Report units:	120. MG/L
Sample date: Chemical: Dir:	01-AUG-17 MAGNESIUM 0.	Finding: Report units:	29. MG/L
Sample date: Chemical: Dir:	01-AUG-17 SODIUM 0.	Finding: Report units:	120. MG/L
Sample date: Chemical: Dir:	01-AUG-17 CHLORIDE 0.	Finding: Report units:	320. MG/L
Sample date: Chemical: Dir:	01-AUG-17 SULFATE 0.5	Finding: Report units:	64. MG/L
Sample date: Chemical: Dir:	01-AUG-17 FLUORIDE (F) (NATURAL-SOURCE) 0.1	Finding: Report units:	0.38 MG/L
Sample date: Chemical: Dir:	01-AUG-17 SILICA 0.	Finding: Report units:	45. MG/L
Sample date: Chemical: Dir:	01-AUG-17 BARIUM 100.	Finding: Report units:	260. UG/L
Sample date: Chemical: Dir:	01-AUG-17 BORON 100.	Finding: Report units:	620. UG/L
Sample date: Chemical: Dir:	01-AUG-17 TOTAL DISSOLVED SOLIDS 0.	Finding: Report units:	980. MG/L

GEOCHECK® - PHYSICAL SETTING SOURCE MAP FINDINGS

Sample date:	01-AUG-17	Finding:	4.4
Chemical:	TURBIDITY, LABORATORY	Report units:	NTU
Dir:	0.1		
Sample date:	01-AUG-17	Finding:	11.9
Chemical:	AGGRSSIVE INDEX (CORROSIVITY)	Report units:	Not Reported
Dir:	0.		
Sample date:	01-AUG-17	Finding:	1.2
Chemical:	CHROMIUM, HEXAVALENT	Report units:	UG/L
Dir:	1.		
Sample date:	01-AUG-17	Finding:	7.58
Chemical:	GROSS ALPHA	Report units:	PCI/L
Dir:	3.		
Sample date:	01-AUG-17	Finding:	2.13
Chemical:	GROSS ALPHA COUNTING ERROR	Report units:	PCI/L
Dir:	0.		
Sample date:	01-AUG-17	Finding:	4.82
Chemical:	GROSS BETA	Report units:	PCI/L
Dir:	4.		
Sample date:	01-AUG-17	Finding:	1.53
Chemical:	GROSS BETA COUNTING ERROR	Report units:	PCI/L
Dir:	0.		
Sample date:	01-AUG-17	Finding:	0.145
Chemical:	RADIUM 226 COUNTING ERROR	Report units:	PCI/L
Dir:	0.		
Sample date:	01-AUG-17	Finding:	0.44
Chemical:	RADIUM 228 COUNTING ERROR	Report units:	PCI/L
Dir:	0.		
Sample date:	01-AUG-17	Finding:	4.51
Chemical:	URANIUM (PCI/L)	Report units:	PCI/L
Dir:	1.		
Sample date:	01-AUG-17	Finding:	1.49
Chemical:	URANIUM COUNTING ERROR	Report units:	PCI/L
Dir:	0.		
Sample date:	01-AUG-17	Finding:	2.07
Chemical:	GROSS ALPHA MDA95	Report units:	PCI/L
Dir:	0.		
Sample date:	01-AUG-17	Finding:	0.47
Chemical:	URANIUM MDA95	Report units:	PCI/L
Dir:	0.		
Sample date:	01-AUG-17	Finding:	0.363
Chemical:	RADIUM 226 MDA95	Report units:	PCI/L
Dir:	0.		
Sample date:	20-JUL-17	Finding:	5.1
Chemical:	NITRATE (AS N)	Report units:	MG/L
Dir:	0.4		
Sample date:	19-APR-17	Finding:	1.3
Chemical:	NITRATE (AS N)	Report units:	MG/L

GEOCHECK® - PHYSICAL SETTING SOURCE MAP FINDINGS

Dir:	0.4		
Sample date:	10-JAN-17	Finding:	5.2
Chemical:	NITRATE (AS N)	Report units:	MG/L
Dir:	0.4		
Sample date:	10-OCT-16	Finding:	5.2
Chemical:	NITRATE (AS N)	Report units:	MG/L
Dir:	0.4		
Sample date:	13-SEP-16	Finding:	5.
Chemical:	NITRATE (AS N)	Report units:	MG/L
Dir:	0.4		
Sample date:	02-AUG-16	Finding:	29.
Chemical:	MAGNESIUM	Report units:	MG/L
Dir:	0.		
Sample date:	02-AUG-16	Finding:	11.9
Chemical:	AGGRSSIVE INDEX (CORROSIVITY)	Report units:	Not Reported
Dir:	0.		
Sample date:	02-AUG-16	Finding:	5.1
Chemical:	NITRATE + NITRITE (AS N)	Report units:	MG/L
Dir:	0.4		
Sample date:	02-AUG-16	Finding:	1530.
Chemical:	SPECIFIC CONDUCTANCE	Report units:	US
Dir:	0.		
Sample date:	02-AUG-16	Finding:	7.3
Chemical:	PH, LABORATORY	Report units:	Not Reported
Dir:	0.		
Sample date:	02-AUG-16	Finding:	140.
Chemical:	ALKALINITY (TOTAL) AS CaCO3	Report units:	MG/L
Dir:	0.		
Sample date:	02-AUG-16	Finding:	170.
Chemical:	BICARBONATE ALKALINITY	Report units:	MG/L
Dir:	0.		
Sample date:	02-AUG-16	Finding:	5.1
Chemical:	NITRATE (AS N)	Report units:	MG/L
Dir:	0.4		
Sample date:	02-AUG-16	Finding:	0.42
Chemical:	TOTAL ORGANIC CARBON (TOC)	Report units:	MG/L
Dir:	0.3		
Sample date:	02-AUG-16	Finding:	410.
Chemical:	HARDNESS (TOTAL) AS CaCO3	Report units:	MG/L
Dir:	0.		
Sample date:	02-AUG-16	Finding:	120.
Chemical:	CALCIUM	Report units:	MG/L
Dir:	0.		
Sample date:	02-AUG-16	Finding:	120.
Chemical:	SODIUM	Report units:	MG/L
Dir:	0.		

GEOCHECK® - PHYSICAL SETTING SOURCE MAP FINDINGS

Sample date:	02-AUG-16	Finding:	310.
Chemical:	CHLORIDE	Report units:	MG/L
Dir:	0.		
Sample date:	02-AUG-16	Finding:	63.
Chemical:	SULFATE	Report units:	MG/L
Dir:	0.5		
Sample date:	02-AUG-16	Finding:	0.39
Chemical:	FLUORIDE (F) (NATURAL-SOURCE)	Report units:	MG/L
Dir:	0.1		
Sample date:	02-AUG-16	Finding:	42.
Chemical:	SILICA	Report units:	MG/L
Dir:	0.		
Sample date:	02-AUG-16	Finding:	270.
Chemical:	BARIUM	Report units:	UG/L
Dir:	100.		
Sample date:	02-AUG-16	Finding:	610.
Chemical:	BORON	Report units:	UG/L
Dir:	100.		
Sample date:	02-AUG-16	Finding:	890.
Chemical:	TOTAL DISSOLVED SOLIDS	Report units:	MG/L
Dir:	0.		
Sample date:	16-JUN-16	Finding:	5.
Chemical:	NITRATE (AS N)	Report units:	MG/L
Dir:	0.4		
Sample date:	02-MAR-16	Finding:	4.9
Chemical:	NITRATE (AS N)	Report units:	MG/L
Dir:	0.4		
Sample date:	09-FEB-16	Finding:	4.9
Chemical:	NITRATE (AS N)	Report units:	MG/L
Dir:	0.4		
Sample date:	17-NOV-15	Finding:	4.8
Chemical:	NITRATE (AS N)	Report units:	MG/L
Dir:	0.4		
Sample date:	05-AUG-15	Finding:	1490.
Chemical:	SPECIFIC CONDUCTANCE	Report units:	US
Dir:	0.		
Sample date:	05-AUG-15	Finding:	7.2
Chemical:	PH, LABORATORY	Report units:	Not Reported
Dir:	0.		
Sample date:	05-AUG-15	Finding:	150.
Chemical:	ALKALINITY (TOTAL) AS CaCO ₃	Report units:	MG/L
Dir:	0.		
Sample date:	05-AUG-15	Finding:	180.
Chemical:	BICARBONATE ALKALINITY	Report units:	MG/L
Dir:	0.		
Sample date:	05-AUG-15	Finding:	0.48
Chemical:	TOTAL ORGANIC CARBON (TOC)	Report units:	MG/L

GEOCHECK® - PHYSICAL SETTING SOURCE MAP FINDINGS

Dir:	0.3		
Sample date:	05-AUG-15	Finding:	440.
Chemical:	HARDNESS (TOTAL) AS CaCO ₃	Report units:	MG/L
Dir:	0.		
Sample date:	05-AUG-15	Finding:	130.
Chemical:	CALCIUM	Report units:	MG/L
Dir:	0.		
Sample date:	05-AUG-15	Finding:	31.
Chemical:	MAGNESIUM	Report units:	MG/L
Dir:	0.		
Sample date:	05-AUG-15	Finding:	130.
Chemical:	SODIUM	Report units:	MG/L
Dir:	0.		
Sample date:	05-AUG-15	Finding:	320.
Chemical:	CHLORIDE	Report units:	MG/L
Dir:	0.		
Sample date:	05-AUG-15	Finding:	62.
Chemical:	SULFATE	Report units:	MG/L
Dir:	0.5		
Sample date:	05-AUG-15	Finding:	0.43
Chemical:	FLUORIDE (F) (NATURAL-SOURCE)	Report units:	MG/L
Dir:	0.1		
Sample date:	05-AUG-15	Finding:	46.
Chemical:	SILICA	Report units:	MG/L
Dir:	0.		
Sample date:	05-AUG-15	Finding:	270.
Chemical:	BARIUM	Report units:	UG/L
Dir:	100.		
Sample date:	05-AUG-15	Finding:	630.
Chemical:	BORON	Report units:	UG/L
Dir:	100.		
Sample date:	05-AUG-15	Finding:	980.
Chemical:	TOTAL DISSOLVED SOLIDS	Report units:	MG/L
Dir:	0.		
Sample date:	05-AUG-15	Finding:	23.
Chemical:	NITRATE (AS NO ₃)	Report units:	MG/L
Dir:	2.		
Sample date:	05-AUG-15	Finding:	0.2
Chemical:	TURBIDITY, LABORATORY	Report units:	NTU
Dir:	0.1		
Sample date:	05-AUG-15	Finding:	11.9
Chemical:	AGGRSSIVE INDEX (CORROSIVITY)	Report units:	Not Reported
Dir:	0.		
Sample date:	05-AUG-15	Finding:	5.2
Chemical:	NITRATE (AS N)	Report units:	MG/L
Dir:	0.4		

GEOCHECK® - PHYSICAL SETTING SOURCE MAP FINDINGS

Sample date:	05-AUG-15	Finding:	5200.
Chemical:	NITRATE + NITRITE (AS N)	Report units:	MG/L
Dir:	0.4		
Sample date:	22-APR-15	Finding:	23.
Chemical:	NITRATE (AS NO3)	Report units:	MG/L
Dir:	2.		
Sample date:	14-JAN-15	Finding:	20.
Chemical:	NITRATE (AS NO3)	Report units:	MG/L
Dir:	2.		
Sample date:	14-AUG-14	Finding:	940.
Chemical:	TOTAL DISSOLVED SOLIDS	Report units:	MG/L
Dir:	0.		
Sample date:	14-AUG-14	Finding:	0.179
Chemical:	RA-226 OR TOTAL RA BY 903.0 C.E.	Report units:	PCI/L
Dir:	0.		
Sample date:	14-AUG-14	Finding:	0.116
Chemical:	RA-226 FOR CWS OR TOTAL RA FOR NTNC BY 903.0	Dir:	0.
Report units:	PCI/L		
Sample date:	14-AUG-14	Finding:	1.72
Chemical:	GROSS BETA MDA95	Report units:	PCI/L
Dir:	0.		
Sample date:	14-AUG-14	Finding:	1370.
Chemical:	SPECIFIC CONDUCTANCE	Report units:	US
Dir:	0.		
Sample date:	14-AUG-14	Finding:	7.4
Chemical:	PH, LABORATORY	Report units:	Not Reported
Dir:	0.		
Sample date:	14-AUG-14	Finding:	140.
Chemical:	ALKALINITY (TOTAL) AS CaCO3	Report units:	MG/L
Dir:	0.		
Sample date:	14-AUG-14	Finding:	170.
Chemical:	BICARBONATE ALKALINITY	Report units:	MG/L
Dir:	0.		
Sample date:	14-AUG-14	Finding:	430.
Chemical:	HARDNESS (TOTAL) AS CaCO3	Report units:	MG/L
Dir:	0.		
Sample date:	14-AUG-14	Finding:	120.
Chemical:	CALCIUM	Report units:	MG/L
Dir:	0.		
Sample date:	14-AUG-14	Finding:	30.
Chemical:	MAGNESIUM	Report units:	MG/L
Dir:	0.		
Sample date:	14-AUG-14	Finding:	120.
Chemical:	SODIUM	Report units:	MG/L
Dir:	0.		
Sample date:	14-AUG-14	Finding:	3.6
Chemical:	POTASSIUM	Report units:	MG/L

GEOCHECK® - PHYSICAL SETTING SOURCE MAP FINDINGS

Dir:	0.		
Sample date:	14-AUG-14	Finding:	330.
Chemical:	CHLORIDE	Report units:	MG/L
Dir:	0.		
Sample date:	14-AUG-14	Finding:	61.
Chemical:	SULFATE	Report units:	MG/L
Dir:	0.5		
Sample date:	14-AUG-14	Finding:	0.39
Chemical:	FLUORIDE (F) (NATURAL-SOURCE)	Report units:	MG/L
Dir:	0.1		
Sample date:	14-AUG-14	Finding:	45.
Chemical:	SILICA	Report units:	MG/L
Dir:	0.		
Sample date:	14-AUG-14	Finding:	270.
Chemical:	BARIUM	Report units:	UG/L
Dir:	100.		
Sample date:	14-AUG-14	Finding:	620.
Chemical:	BORON	Report units:	UG/L
Dir:	100.		
Sample date:	14-AUG-14	Finding:	0.47
Chemical:	RADIUM, TOTAL, MDA95-NTNC ONLY, BY	Report units:	903.0
Report units:	PCI/L	Dir:	0.
Sample date:	14-AUG-14	Finding:	0.101
Chemical:	LANGELIER INDEX AT SOURCE TEMP.	Report units:	Not Reported
Dir:	0.		
Sample date:	14-AUG-14	Finding:	22.
Chemical:	NITRATE (AS NO3)	Report units:	MG/L
Dir:	2.		
Sample date:	14-AUG-14	Finding:	1.8
Chemical:	TURBIDITY, LABORATORY	Report units:	NTU
Dir:	0.1		
Sample date:	14-AUG-14	Finding:	12.
Chemical:	AGGRSSIVE INDEX (CORROSIVITY)	Report units:	Not Reported
Dir:	0.		
Sample date:	14-AUG-14	Finding:	1.2
Chemical:	CHROMIUM, HEXAVALENT	Report units:	UG/L
Dir:	1.		
Sample date:	14-AUG-14	Finding:	0.54
Chemical:	TRICHLOROETHYLENE	Report units:	UG/L
Dir:	0.5		
Sample date:	14-AUG-14	Finding:	6.04
Chemical:	GROSS ALPHA	Report units:	PCI/L
Dir:	3.		
Sample date:	14-AUG-14	Finding:	2.51
Chemical:	GROSS ALPHA COUNTING ERROR	Report units:	PCI/L
Dir:	0.		

GEOCHECK® - PHYSICAL SETTING SOURCE MAP FINDINGS

Sample date:	14-AUG-14	Finding:	1.53
Chemical:	GROSS BETA COUNTING ERROR	Report units:	PCI/L
Dir:	0.		
Sample date:	14-AUG-14	Finding:	0.462
Chemical:	RADIUM 228 COUNTING ERROR	Report units:	PCI/L
Dir:	0.		
Sample date:	14-AUG-14	Finding:	3.7
Chemical:	URANIUM (PCI/L)	Report units:	PCI/L
Dir:	1.		
Sample date:	14-AUG-14	Finding:	1.24
Chemical:	URANIUM COUNTING ERROR	Report units:	PCI/L
Dir:	0.		
Sample date:	14-AUG-14	Finding:	2.08
Chemical:	GROSS ALPHA MDA95	Report units:	PCI/L
Dir:	0.		
Sample date:	14-AUG-14	Finding:	0.3
Chemical:	URANIUM MDA95	Report units:	PCI/L
Dir:	0.		
Sample date:	14-AUG-14	Finding:	0.253
Chemical:	RADIUM 228 MDA95	Report units:	PCI/L
Dir:	0.		
Sample date:	24-APR-14	Finding:	20.
Chemical:	NITRATE (AS NO3)	Report units:	MG/L
Dir:	2.		
Sample date:	27-JAN-14	Finding:	21.
Chemical:	NITRATE (AS NO3)	Report units:	MG/L
Dir:	2.		
Sample date:	04-NOV-13	Finding:	20.
Chemical:	NITRATE (AS NO3)	Report units:	MG/L
Dir:	2.		
Sample date:	04-NOV-13	Finding:	0.53
Chemical:	TRICHLOROETHYLENE	Report units:	UG/L
Dir:	0.5		
Sample date:	14-AUG-13	Finding:	3.4
Chemical:	POTASSIUM	Report units:	MG/L
Dir:	0.		
Sample date:	14-AUG-13	Finding:	0.55
Chemical:	TRICHLOROETHYLENE	Report units:	UG/L
Dir:	0.5		
Sample date:	14-AUG-13	Finding:	4600.
Chemical:	NITRATE + NITRITE (AS N)	Report units:	MG/L
Dir:	0.4		
Sample date:	14-AUG-13	Finding:	1410.
Chemical:	SPECIFIC CONDUCTANCE	Report units:	US
Dir:	0.		
Sample date:	14-AUG-13	Finding:	7.2
Chemical:	PH, LABORATORY	Report units:	Not Reported

GEOCHECK® - PHYSICAL SETTING SOURCE MAP FINDINGS

Dir:	0.		
Sample date:	14-AUG-13	Finding:	160.
Chemical:	ALKALINITY (TOTAL) AS CaCO ₃	Report units:	MG/L
Dir:	0.		
Sample date:	14-AUG-13	Finding:	190.
Chemical:	BICARBONATE ALKALINITY	Report units:	MG/L
Dir:	0.		
Sample date:	14-AUG-13	Finding:	390.
Chemical:	HARDNESS (TOTAL) AS CaCO ₃	Report units:	MG/L
Dir:	0.		
Sample date:	14-AUG-13	Finding:	110.
Chemical:	CALCIUM	Report units:	MG/L
Dir:	0.		
Sample date:	14-AUG-13	Finding:	27.
Chemical:	MAGNESIUM	Report units:	MG/L
Dir:	0.		
Sample date:	14-AUG-13	Finding:	110.
Chemical:	SODIUM	Report units:	MG/L
Dir:	0.		
Sample date:	14-AUG-13	Finding:	270.
Chemical:	CHLORIDE	Report units:	MG/L
Dir:	0.		
Sample date:	14-AUG-13	Finding:	57.
Chemical:	SULFATE	Report units:	MG/L
Dir:	0.5		
Sample date:	14-AUG-13	Finding:	0.35
Chemical:	FLUORIDE (F) (NATURAL-SOURCE)	Report units:	MG/L
Dir:	0.1		
Sample date:	14-AUG-13	Finding:	41.
Chemical:	SILICA	Report units:	MG/L
Dir:	0.		
Sample date:	14-AUG-13	Finding:	250.
Chemical:	BARIUM	Report units:	UG/L
Dir:	100.		
Sample date:	14-AUG-13	Finding:	560.
Chemical:	BORON	Report units:	UG/L
Dir:	100.		
Sample date:	14-AUG-13	Finding:	850.
Chemical:	TOTAL DISSOLVED SOLIDS	Report units:	MG/L
Dir:	0.		
Sample date:	14-AUG-13	Finding:	20.
Chemical:	NITRATE (AS NO ₃)	Report units:	MG/L
Dir:	2.		
Sample date:	14-AUG-13	Finding:	0.2
Chemical:	TURBIDITY, LABORATORY	Report units:	NTU
Dir:	0.1		

GEOCHECK® - PHYSICAL SETTING SOURCE MAP FINDINGS

Sample date:	09-APR-13	Finding:	23.
Chemical:	NITRATE (AS NO3)	Report units:	MG/L
Dir:	2.		
Sample date:	28-JAN-13	Finding:	0.65
Chemical:	TRICHLOROETHYLENE	Report units:	UG/L
Dir:	0.5		
Sample date:	28-JAN-13	Finding:	20.
Chemical:	NITRATE (AS NO3)	Report units:	MG/L
Dir:	2.		
Sample date:	08-OCT-12	Finding:	0.62
Chemical:	TRICHLOROETHYLENE	Report units:	UG/L
Dir:	0.5		
Sample date:	01-AUG-12	Finding:	22.
Chemical:	NITRATE (AS NO3)	Report units:	MG/L
Dir:	2.		
Sample date:	01-AUG-12	Finding:	0.63
Chemical:	TRICHLOROETHYLENE	Report units:	UG/L
Dir:	0.5		
Sample date:	01-AUG-12	Finding:	5000.
Chemical:	NITRATE + NITRITE (AS N)	Report units:	MG/L
Dir:	0.4		
Sample date:	09-APR-12	Finding:	22.
Chemical:	NITRATE (AS NO3)	Report units:	MG/L
Dir:	2.		
Sample date:	09-APR-12	Finding:	0.71
Chemical:	TRICHLOROETHYLENE	Report units:	UG/L
Dir:	0.5		
Sample date:	11-JAN-12	Finding:	0.6
Chemical:	TRICHLOROETHYLENE	Report units:	UG/L
Dir:	0.5		

**F25
SSW
1/2 - 1 Mile
Higher**

CA WELLS CADWR0000017306

Well ID:	04S03W06Q002S	Well Type:	UNK
Source:	Department of Water Resources		
Other Name:	04S03W06Q002S	GAMA PFAS Testing:	Not Reported
Groundwater Quality Data:	https://gamagroundwater.waterboards.ca.gov/gama/gamamap/public/GamaDataDisplay.asp?dataset=DWR&samp_date=&global_id=&assigned_name=04S03W06Q002S&store_num=		
GeoTracker Data:	Not Reported		

**F26
SSW
1/2 - 1 Mile
Higher**

CA WELLS CADWR0000011667

Well ID:	04S03W06Q001S	Well Type:	UNK
Source:	Department of Water Resources		

GEOCHECK® - PHYSICAL SETTING SOURCE MAP FINDINGS

Other Name:	04S03W06Q001S	GAMA PFAS Testing:	Not Reported
Groundwater Quality Data:	https://gamagroundwater.waterboards.ca.gov/gama/gamamap/public/GamaDataDisplay.asp?dataset=DWR&samp_date=&global_id=&assigned_name=04S03W06Q001S&store_num=		
GeoTracker Data:	Not Reported		

**F27
SSW
1/2 - 1 Mile
Higher**

CA WELLS CADWR0000001894

Well ID:	04S03W06Q003S	Well Type:	UNK
Source:	Department of Water Resources		
Other Name:	04S03W06Q003S	GAMA PFAS Testing:	Not Reported
Groundwater Quality Data:	https://gamagroundwater.waterboards.ca.gov/gama/gamamap/public/GamaDataDisplay.asp?dataset=DWR&samp_date=&global_id=&assigned_name=04S03W06Q003S&store_num=		
GeoTracker Data:	Not Reported		

**H28
SSW
1/2 - 1 Mile
Lower**

CA WELLS CADDW0000007579

Well ID:	3310009-010	Well Type:	MUNICIPAL
Source:	Department of Health Services		
Other Name:	WELL 45 - NEW MAXWELL - INACTIVE		
GAMA PFAS Testing:	Not Reported		
Groundwater Quality Data:	https://gamagroundwater.waterboards.ca.gov/gama/gamamap/public/GamaDataDisplay.asp?dataset=DHS&samp_date=&global_id=&assigned_name=3310009-010&store_num=		
GeoTracker Data:	Not Reported		

**F29
SSW
1/2 - 1 Mile
Higher**

CA WELLS 4815

Seq:	4815	Prim sta c:	04S/03W-06Q03 S
Frds no:	3310009010	County:	33
District:	14	User id:	WAT
System no:	3310009	Water type:	G
Source nam:	WELL 1341 PERRY - ABANDONED	Station ty:	WELL/AMBNT
Latitude:	335049.0	Longitude:	1171355.0
Precision:	2	Status:	AB
Comment 1:	Not Reported	Comment 2:	Not Reported
Comment 3:	Not Reported	Comment 4:	Not Reported
Comment 5:	Not Reported	Comment 6:	Not Reported
Comment 7:	Not Reported		
System no:	3310009	System nam:	Eastern Municipal Wd
Hqname:	EASTERN MUNICIPAL WATER DIST	Address:	P.O. Box 8300
City:	San Jacinto	State:	CA
Zip:	92381	Zip ext:	1300
Pop serv:	253705	Connection:	84839
Area serve:	HEMET-SAN JACINTO-SUN CITY		

GEOCHECK® - PHYSICAL SETTING SOURCE MAP FINDINGS

Map ID
Direction
Distance
Elevation

Database EDR ID Number

H30
SSW
1/2 - 1 Mile
Higher

CA WELLS CADWR8000005837

State Well #:	Not Reported	Station ID:	48225
Well Name:	EMWD11044	Well Use:	Irrigation
Well Type:	Single Well	Well Depth:	807
Basin Name:	San Jacinto	Well Completion Rpt #:	Not Reported

31
ENE
1/2 - 1 Mile
Lower

CA WELLS CADWR8000005918

State Well #:	03S03W32Q001S	Station ID:	48126
Well Name:	EMWD25517	Well Use:	Observation
Well Type:	Single Well	Well Depth:	120
Basin Name:	San Jacinto	Well Completion Rpt #:	Not Reported

H32
SSW
1/2 - 1 Mile
Higher

FED USGS USGS40000138560

Organization ID:	USGS-CA		
Organization Name:	USGS California Water Science Center		
Monitor Location:	004S003W06Q001S	Type:	Well
Description:	Not Reported	HUC:	18070202
Drainage Area:	Not Reported	Drainage Area Units:	Not Reported
Contrib Drainage Area:	Not Reported	Contrib Drainage Area Unts:	Not Reported
Aquifer:	California Coastal Basin aquifers		
Formation Type:	Not Reported	Aquifer Type:	Not Reported
Construction Date:	Not Reported	Well Depth:	Not Reported
Well Depth Units:	Not Reported	Well Hole Depth:	Not Reported
Well Hole Depth Units:	Not Reported		

H33
SSW
1/2 - 1 Mile
Higher

CA WELLS CAUSGSN00003056

Well ID:	USGS-335046117135501	Well Type:	UNK
Source:	United States Geological Survey		
Other Name:	USGS-335046117135501	GAMA PFAS Testing:	Not Reported
Groundwater Quality Data:	https://gamagroundwater.waterboards.ca.gov/gama/gamamap/public/GamaDataDisplay.asp?dataset=USGSNEW&samp_date=&global_id=&assigned_name=USGS-335046117135501&store_num=		
GeoTracker Data:	Not Reported		

GEOCHECK® - PHYSICAL SETTING SOURCE MAP FINDINGS

Map ID
Direction
Distance
Elevation

Database EDR ID Number

I34
SSE
1/2 - 1 Mile
Lower

CA WELLS CAEDF0000103534

Well ID:	T0606524504-MW-1	Well Type:	MONITORING
Source:	EDF	Other Name:	MW-1
GAMA PFAS Testing:	Not Reported		
Groundwater Quality Data:	https://gamagroundwater.waterboards.ca.gov/gama/gamamap/public/GamaDataDisplay.asp?dataset=EDF&samp_date=&global_id=T0606524504&assigned_name=MW-1&store_num=		
GeoTracker Data:	https://geotracker.waterboards.ca.gov/profile_report.asp?cmd=MWEDFResults&global_id=T0606524504&assigned_name=MW-1		

I35
SSE
1/2 - 1 Mile
Lower

CA WELLS CAEDF0000033451

Well ID:	T0606524504-MW-3	Well Type:	MONITORING
Source:	EDF	Other Name:	MW-3
GAMA PFAS Testing:	Not Reported		
Groundwater Quality Data:	https://gamagroundwater.waterboards.ca.gov/gama/gamamap/public/GamaDataDisplay.asp?dataset=EDF&samp_date=&global_id=T0606524504&assigned_name=MW-3&store_num=		
GeoTracker Data:	https://geotracker.waterboards.ca.gov/profile_report.asp?cmd=MWEDFResults&global_id=T0606524504&assigned_name=MW-3		

I36
SSE
1/2 - 1 Mile
Lower

CA WELLS CAEDF0000070916

Well ID:	T0606524504-MW-2	Well Type:	MONITORING
Source:	EDF	Other Name:	MW-2
GAMA PFAS Testing:	Not Reported		
Groundwater Quality Data:	https://gamagroundwater.waterboards.ca.gov/gama/gamamap/public/GamaDataDisplay.asp?dataset=EDF&samp_date=&global_id=T0606524504&assigned_name=MW-2&store_num=		
GeoTracker Data:	https://geotracker.waterboards.ca.gov/profile_report.asp?cmd=MWEDFResults&global_id=T0606524504&assigned_name=MW-2		

37
North
1/2 - 1 Mile
Higher

CA WELLS CADWR0000019467

Well ID:	03S03W31H001S	Well Type:	UNK
Source:	Department of Water Resources		
Other Name:	03S03W31H001S	GAMA PFAS Testing:	Not Reported
Groundwater Quality Data:	https://gamagroundwater.waterboards.ca.gov/gama/gamamap/public/GamaDataDisplay.asp?dataset=DWR&samp_date=&global_id=&assigned_name=03S03W31H001S&store_num=		
GeoTracker Data:	Not Reported		

GEOCHECK® - PHYSICAL SETTING SOURCE MAP FINDINGS

Map ID
Direction
Distance
Elevation

Database EDR ID Number

J38
NNW
1/2 - 1 Mile
Higher

CA WELLS CAUSGSN00010109

Well ID:	USGS-335214117135301	Well Type:	UNK
Source:	United States Geological Survey		
Other Name:	USGS-335214117135301	GAMA PFAS Testing:	Not Reported
Groundwater Quality Data:	https://gamagroundwater.waterboards.ca.gov/gama/gamamap/public/GamaDataDisplay.asp?dataset=USGSNEW&samp_date=&global_id=&assigned_name=USGS-335214117135301&store_num=		
GeoTracker Data:	Not Reported		

J39
NNW
1/2 - 1 Mile
Higher

FED USGS USGS40000138695

Organization ID:	USGS-CA		
Organization Name:	USGS California Water Science Center		
Monitor Location:	003S003W31B001S	Type:	Well
Description:	Not Reported	HUC:	18070202
Drainage Area:	Not Reported	Drainage Area Units:	Not Reported
Contrib Drainage Area:	Not Reported	Contrib Drainage Area Unts:	Not Reported
Aquifer:	California Coastal Basin aquifers		
Formation Type:	Not Reported	Aquifer Type:	Not Reported
Construction Date:	Not Reported	Well Depth:	350
Well Depth Units:	ft	Well Hole Depth:	Not Reported
Well Hole Depth Units:	Not Reported		

GEOCHECK® - PHYSICAL SETTING SOURCE MAP FINDINGS RADON

AREA RADON INFORMATION

State Database: CA Radon

Radon Test Results

Zipcode	Num Tests	> 4 pCi/L
92571	1	0

Federal EPA Radon Zone for RIVERSIDE County: 2

- Note: Zone 1 indoor average level > 4 pCi/L.
 : Zone 2 indoor average level >= 2 pCi/L and <= 4 pCi/L.
 : Zone 3 indoor average level < 2 pCi/L.

Federal Area Radon Information for RIVERSIDE COUNTY, CA

Number of sites tested: 12

Area	Average Activity	% <4 pCi/L	% 4-20 pCi/L	% >20 pCi/L
Living Area - 1st Floor	0.117 pCi/L	100%	0%	0%
Living Area - 2nd Floor	0.450 pCi/L	100%	0%	0%
Basement	1.700 pCi/L	100%	0%	0%

PHYSICAL SETTING SOURCE RECORDS SEARCHED

TOPOGRAPHIC INFORMATION

USGS 7.5' Digital Elevation Model (DEM)

Source: United States Geologic Survey

EDR acquired the USGS 7.5' Digital Elevation Model in 2002 and updated it in 2006. The 7.5 minute DEM corresponds to the USGS 1:24,000- and 1:25,000-scale topographic quadrangle maps. The DEM provides elevation data with consistent elevation units and projection.

Current USGS 7.5 Minute Topographic Map

Source: U.S. Geological Survey

HYDROLOGIC INFORMATION

Flood Zone Data: This data was obtained from the Federal Emergency Management Agency (FEMA). It depicts 100-year and 500-year flood zones as defined by FEMA. It includes the National Flood Hazard Layer (NFHL) which incorporates Flood Insurance Rate Map (FIRM) data and Q3 data from FEMA in areas not covered by NFHL.

Source: FEMA

Telephone: 877-336-2627

Date of Government Version: 2003, 2015

NWI: National Wetlands Inventory. This data, available in select counties across the country, was obtained by EDR in 2002, 2005 and 2010 from the U.S. Fish and Wildlife Service.

State Wetlands Data: Wetland Inventory

Source: Department of Fish and Wildlife

Telephone: 916-445-0411

HYDROGEOLOGIC INFORMATION

AQUIFLOW^R Information System

Source: EDR proprietary database of groundwater flow information

EDR has developed the AQUIFLOW Information System (AIS) to provide data on the general direction of groundwater flow at specific points. EDR has reviewed reports submitted to regulatory authorities at select sites and has extracted the date of the report, hydrogeologically determined groundwater flow direction and depth to water table information.

GEOLOGIC INFORMATION

Geologic Age and Rock Stratigraphic Unit

Source: P.G. Schruben, R.E. Arndt and W.J. Bawiec, Geology of the Conterminous U.S. at 1:2,500,000 Scale - A digital representation of the 1974 P.B. King and H.M. Beikman Map, USGS Digital Data Series DDS - 11 (1994).

STATSGO: State Soil Geographic Database

Source: Department of Agriculture, Natural Resources Conservation Service (NRCS)

The U.S. Department of Agriculture's (USDA) Natural Resources Conservation Service (NRCS) leads the national Conservation Soil Survey (NCSS) and is responsible for collecting, storing, maintaining and distributing soil survey information for privately owned lands in the United States. A soil map in a soil survey is a representation of soil patterns in a landscape. Soil maps for STATSGO are compiled by generalizing more detailed (SSURGO) soil survey maps.

SSURGO: Soil Survey Geographic Database

Source: Department of Agriculture, Natural Resources Conservation Service (NRCS)

Telephone: 800-672-5559

SSURGO is the most detailed level of mapping done by the Natural Resources Conservation Service, mapping scales generally range from 1:12,000 to 1:63,360. Field mapping methods using national standards are used to construct the soil maps in the Soil Survey Geographic (SSURGO) database. SSURGO digitizing duplicates the original soil survey maps. This level of mapping is designed for use by landowners, townships and county natural resource planning and management.

PHYSICAL SETTING SOURCE RECORDS SEARCHED

LOCAL / REGIONAL WATER AGENCY RECORDS

FEDERAL WATER WELLS

PWS: Public Water Systems

Source: EPA/Office of Drinking Water

Telephone: 202-564-3750

Public Water System data from the Federal Reporting Data System. A PWS is any water system which provides water to at least 25 people for at least 60 days annually. PWSs provide water from wells, rivers and other sources.

PWS ENF: Public Water Systems Violation and Enforcement Data

Source: EPA/Office of Drinking Water

Telephone: 202-564-3750

Violation and Enforcement data for Public Water Systems from the Safe Drinking Water Information System (SDWIS) after August 1995. Prior to August 1995, the data came from the Federal Reporting Data System (FRDS).

USGS Water Wells: USGS National Water Inventory System (NWIS)

This database contains descriptive information on sites where the USGS collects or has collected data on surface water and/or groundwater. The groundwater data includes information on wells, springs, and other sources of groundwater.

OTHER STATE DATABASE INFORMATION

Groundwater Ambient Monitoring & Assessment Program

State Water Resources Control Board

Telephone: 916-341-5577

The GAMA Program is California's comprehensive groundwater quality monitoring program. GAMA collects data by testing the untreated, raw water in different types of wells for naturally-occurring and man-made chemicals. The GAMA data includes Domestic, Monitoring and Municipal well types from the following sources, Department of Water Resources, Department of Health Services, EDF, Agricultural Lands, Lawrence Livermore National Laboratory, Department of Pesticide Regulation, United States Geological Survey, Groundwater Ambient Monitoring and Assessment Program and Local Groundwater Projects.

Water Well Database

Source: Department of Water Resources

Telephone: 916-651-9648

California Drinking Water Quality Database

Source: Department of Public Health

Telephone: 916-324-2319

The database includes all drinking water compliance and special studies monitoring for the state of California since 1984. It consists of over 3,200,000 individual analyses along with well and water system information.

California Oil and Gas Well Locations

Source: Dept of Conservation, Geologic Energy Management Division

Telephone: 916-323-1779

Oil and Gas well locations in the state.

California Earthquake Fault Lines

Source: California Division of Mines and Geology

The fault lines displayed on EDR's Topographic map are digitized quaternary fault lines prepared in 1975 by the United State Geological Survey. Additional information (also from 1975) regarding activity at specific fault lines comes from California's Preliminary Fault Activity Map prepared by the California Division of Mines and Geology.

RADON

State Database: CA Radon

Source: Department of Public Health

Telephone: 916-210-8558

Radon Database for California

PHYSICAL SETTING SOURCE RECORDS SEARCHED

Area Radon Information

Source: USGS

Telephone: 703-356-4020

The National Radon Database has been developed by the U.S. Environmental Protection Agency (USEPA) and is a compilation of the EPA/State Residential Radon Survey and the National Residential Radon Survey. The study covers the years 1986 - 1992. Where necessary data has been supplemented by information collected at private sources such as universities and research institutions.

EPA Radon Zones

Source: EPA

Telephone: 703-356-4020

Sections 307 & 309 of IRAA directed EPA to list and identify areas of U.S. with the potential for elevated indoor radon levels.

OTHER

Airport Landing Facilities: Private and public use landing facilities

Source: Federal Aviation Administration, 800-457-6656

Epicenters: World earthquake epicenters, Richter 5 or greater

Source: Department of Commerce, National Oceanic and Atmospheric Administration

California Earthquake Fault Lines: The fault lines displayed on EDR's Topographic map are digitized quaternary fault lines, prepared in 1975 by the United State Geological Survey. Additional information (also from 1975) regarding activity at specific fault lines comes from California's Preliminary Fault Activity Map prepared by the California Division of Mines and Geology.

STREET AND ADDRESS INFORMATION

© 2015 TomTom North America, Inc. All rights reserved. This material is proprietary and the subject of copyright protection and other intellectual property rights owned by or licensed to Tele Atlas North America, Inc. The use of this material is subject to the terms of a license agreement. You will be held liable for any unauthorized copying or disclosure of this material.

APPENDIX II

EDR Sanborn Map Report, dated May 19, 2021



Harley Knox Blvd

Not Reported

Perris, CA 92571

Inquiry Number: 6500527.3

May 19, 2021

Certified Sanborn® Map Report



6 Armstrong Road, 4th floor
Shelton, CT 06484
Toll Free: 800.352.0050
www.edrnet.com

Certified Sanborn® Map Report

05/19/21

Site Name:

Harley Knox Blvd
Not Reported
Perris, CA 92571
EDR Inquiry # 6500527.3

Client Name:

Environmental & Regulatory Specialists, I
223 62nd Street
Newport Beach, CA 92663
Contact: Joe Tyndall



The Sanborn Library has been searched by EDR and maps covering the target property location as provided by Environmental & Regulatory Specialists, Inc. were identified for the years listed below. The Sanborn Library is the largest, most complete collection of fire insurance maps. The collection includes maps from Sanborn, Bromley, Perris & Browne, Hopkins, Barlow, and others. Only Environmental Data Resources Inc. (EDR) is authorized to grant rights for commercial reproduction of maps by the Sanborn Library LLC, the copyright holder for the collection. Results can be authenticated by visiting www.edrnet.com/sanborn.

The Sanborn Library is continually enhanced with newly identified map archives. This report accesses all maps in the collection as of the day this report was generated.

Certified Sanborn Results:

Certification # A5EB-4032-BAAC
PO # 21-04
Project Harley Knox Blvd

UNMAPPED PROPERTY

This report certifies that the complete holdings of the Sanborn Library, LLC collection have been searched based on client supplied target property information, and fire insurance maps covering the target property were not found.



Sanborn® Library search results

Certification #: A5EB-4032-BAAC

The Sanborn Library includes more than 1.2 million fire insurance maps from Sanborn, Bromley, Perris & Browne, Hopkins, Barlow and others which track historical property usage in approximately 12,000 American cities and towns. Collections searched:

- Library of Congress
- University Publications of America
- EDR Private Collection

The Sanborn Library LLC Since 1866™

Limited Permission To Make Copies

Environmental & Regulatory Specialists, Inc. (the client) is permitted to make up to FIVE photocopies of this Sanborn Map transmittal and each fire insurance map accompanying this report solely for the limited use of its customer. No one other than the client is authorized to make copies. Upon request made directly to an EDR Account Executive, the client may be permitted to make a limited number of additional photocopies. This permission is conditioned upon compliance by the client, its customer and their agents with EDR's copyright policy; a copy of which is available upon request.

Disclaimer - Copyright and Trademark Notice

This Report contains certain information obtained from a variety of public and other sources reasonably available to Environmental Data Resources, Inc. It cannot be concluded from this Report that coverage information for the target and surrounding properties does not exist from other sources. NO WARRANTY EXPRESSED OR IMPLIED, IS MADE WHATSOEVER IN CONNECTION WITH THIS REPORT. ENVIRONMENTAL DATA RESOURCES, INC. SPECIFICALLY DISCLAIMS THE MAKING OF ANY SUCH WARRANTIES, INCLUDING WITHOUT LIMITATION, MERCHANTABILITY OR FITNESS FOR A PARTICULAR USE OR PURPOSE. ALL RISK IS ASSUMED BY THE USER. IN NO EVENT SHALL ENVIRONMENTAL DATA RESOURCES, INC. BE LIABLE TO ANYONE, WHETHER ARISING OUT OF ERRORS OR OMISSIONS, NEGLIGENCE, ACCIDENT OR ANY OTHER CAUSE, FOR ANY LOSS OF DAMAGE, INCLUDING, WITHOUT LIMITATION, SPECIAL, INCIDENTAL, CONSEQUENTIAL, OR EXEMPLARY DAMAGES. ANY LIABILITY ON THE PART OF ENVIRONMENTAL DATA RESOURCES, INC. IS STRICTLY LIMITED TO A REFUND OF THE AMOUNT PAID FOR THIS REPORT. Purchaser accepts this Report "AS IS". Any analyses, estimates, ratings, environmental risk levels or risk codes provided in this Report are provided for illustrative purposes only, and are not intended to provide, nor should they be interpreted as providing any facts regarding, or prediction or forecast of, any environmental risk for any property. Only a Phase I Environmental Site Assessment performed by an environmental professional can provide information regarding the environmental risk for any property. Additionally, the information provided in this Report is not to be construed as legal advice. Copyright 2021 by Environmental Data Resources, Inc. All rights reserved. Reproduction in any media or format, in whole or in part, of any report or map of Environmental Data Resources, Inc., or its affiliates, is prohibited without prior written permission.

EDR and its logos (including Sanborn and Sanborn Map) are trademarks of Environmental Data Resources, Inc. or its affiliates. All other trademarks used herein are the property of their respective owners.

APPENDIX III

EDR City Directory Image Report, dated May 25, 2021

Harley Knox Blvd

Not Reported
Perris, CA 92571

Inquiry Number: 6500527.5
May 25, 2021

The EDR-City Directory Image Report

TABLE OF CONTENTS

SECTION

Executive Summary

Findings

City Directory Images

Thank you for your business.
Please contact EDR at 1-800-352-0050
with any questions or comments.

Disclaimer - Copyright and Trademark Notice

This Report contains certain information obtained from a variety of public and other sources reasonably available to Environmental Data Resources, Inc. It cannot be concluded from this Report that coverage information for the target and surrounding properties does not exist from other sources. **NO WARRANTY EXPRESSED OR IMPLIED, IS MADE WHATSOEVER IN CONNECTION WITH THIS REPORT. ENVIRONMENTAL DATA RESOURCES, INC. SPECIFICALLY DISCLAIMS THE MAKING OF ANY SUCH WARRANTIES, INCLUDING WITHOUT LIMITATION, MERCHANTABILITY OR FITNESS FOR A PARTICULAR USE OR PURPOSE. ALL RISK IS ASSUMED BY THE USER. IN NO EVENT SHALL ENVIRONMENTAL DATA RESOURCES, INC. BE LIABLE TO ANYONE, WHETHER ARISING OUT OF ERRORS OR OMISSIONS, NEGLIGENCE, ACCIDENT OR ANY OTHER CAUSE, FOR ANY LOSS OR DAMAGE, INCLUDING, WITHOUT LIMITATION, SPECIAL, INCIDENTAL, CONSEQUENTIAL, OR EXEMPLARY DAMAGES. ANY LIABILITY ON THE PART OF ENVIRONMENTAL DATA RESOURCES, INC. IS STRICTLY LIMITED TO A REFUND OF THE AMOUNT PAID FOR THIS REPORT.** Purchaser accepts this Report "AS IS". Any analyses, estimates, ratings, environmental risk levels or risk codes provided in this Report are provided for illustrative purposes only, and are not intended to provide, nor should they be interpreted as providing any facts regarding, or prediction or forecast of, any environmental risk for any property. Only a Phase I Environmental Site Assessment performed by an environmental professional can provide information regarding the environmental risk for any property. Additionally, the information provided in this Report is not to be construed as legal advice.

Copyright 2020 by Environmental Data Resources, Inc. All rights reserved. Reproduction in any media or format, in whole or in part, of any report or map of Environmental Data Resources, Inc. or its affiliates is prohibited without prior written permission.

EDR and its logos (including Sanborn and Sanborn Map) are trademarks of Environmental Data Resources, Inc. or its affiliates. All other trademarks used herein are the property of their respective owners.

EXECUTIVE SUMMARY

DESCRIPTION

Environmental Data Resources, Inc.'s (EDR) City Directory Report is a screening tool designed to assist environmental professionals in evaluating potential liability on a target property resulting from past activities. EDR's City Directory Report includes a search of available city directory data at 5 year intervals.

RECORD SOURCES

EDR's Digital Archive combines historical directory listings from sources such as Cole Information and Dun & Bradstreet. These standard sources of property information complement and enhance each other to provide a more comprehensive report.

EDR is licensed to reproduce certain City Directory works by the copyright holders of those works. The purchaser of this EDR City Directory Report may include it in report(s) delivered to a customer. Reproduction of City Directories without permission of the publisher or licensed vendor may be a violation of copyright.

Data by

infoUSA[®]

Copyright©2008
All Rights Reserved

RESEARCH SUMMARY

The following research sources were consulted in the preparation of this report. A check mark indicates where information was identified in the source and provided in this report.

<u>Year</u>	<u>Target Street</u>	<u>Cross Street</u>	<u>Source</u>
2017	<input type="checkbox"/>	<input checked="" type="checkbox"/>	EDR Digital Archive
2014	<input type="checkbox"/>	<input checked="" type="checkbox"/>	EDR Digital Archive
2010	<input type="checkbox"/>	<input checked="" type="checkbox"/>	EDR Digital Archive
2005	<input type="checkbox"/>	<input type="checkbox"/>	Haines Criss-Cross Directory
2000	<input type="checkbox"/>	<input type="checkbox"/>	Haines Criss-Cross Directory
1995	<input type="checkbox"/>	<input type="checkbox"/>	Haines Criss-Cross Directory
1990	<input type="checkbox"/>	<input type="checkbox"/>	Haines Criss-Cross Directory
1985	<input type="checkbox"/>	<input type="checkbox"/>	Haines Criss-Cross Directory
1980	<input type="checkbox"/>	<input type="checkbox"/>	Haines Criss-Cross Directory
1976	<input type="checkbox"/>	<input type="checkbox"/>	Haines Criss-Cross Directory
1971	<input type="checkbox"/>	<input type="checkbox"/>	Haines Criss-Cross Directory

FINDINGS

TARGET PROPERTY STREET

Not Reported
Perris, CA 92571

No Addresses Found

FINDINGS

CROSS STREETS

<u>Year</u>	<u>CD Image</u>	<u>Source</u>	
<u>HARLEY KNOX BLVD</u>			
2017	pg. A1	EDR Digital Archive	
2014	pg. A2	EDR Digital Archive	
2010	pg. A3	EDR Digital Archive	
2005	-	Haines Criss-Cross Directory	Street not listed in Source
2000	-	Haines Criss-Cross Directory	Street not listed in Source
1995	-	Haines Criss-Cross Directory	Street not listed in Source
1990	-	Haines Criss-Cross Directory	Street not listed in Source
1985	-	Haines Criss-Cross Directory	Street not listed in Source
1980	-	Haines Criss-Cross Directory	Street not listed in Source
1976	-	Haines Criss-Cross Directory	Street not listed in Source
1971	-	Haines Criss-Cross Directory	Street not listed in Source

City Directory Images

HARLEY KNOX BLVD 2017

400	BIT HOLDING SEVENTY EIGHT IN NATIONAL RETAIL TRANSPORTATION
420	PROSPER PROPERTIES
440	KOYO COOLING SYSTEMS
1033	THAI, DENNIS
1073	ACOSTA, GEORGE R
1133	RAMIREZ, DAGOBERTO
1153	BILL & DAVES LANDSCAPE CRAZY CURBS
1190	CHAMP UNITED MATERIAL HANDLING INC UNITED MATERIAL HANDLING LLC
1450	QUALITY DRIVE A WAY

HARLEY KNOX BLVD 2014

440	KOYO COOLING SYSTEMS
480	CORIX WATER PRODUCTS INC
495	OCCUPANT UNKNOWN,
1033	THAI, DENNIS
1073	ACOSTA, GEORGE R YUCAIPA TOWING INC
1090	IMPACT CONSTRUCTION SERVICES INC
1133	RAMIREZ, DAGOBERTO
1153	BILL & DAVES LANDSCAPE CRAZY CURBS
1190	CHAMP UNITED MATERIAL HANDLING LLC
1450	QUALITY DRIVE A WAY

HARLEY KNOX BLVD 2010

495 OCCUPANT UNKNOWN,
1033 THAI, DENNIS
1073 OCCUPANT UNKNOWN,
1093 APEX INSULTAION
MDI INTERIORS
1133 RAMIREZ, DAGOBERTO
1153 BILL & DAVES LANDSCAPE MNTNC
CRAZY CURBS
1173 AMERICAN BUILDING SUPPLIES
MIKE SCHEINKER MASONRY

APPENDIX IV

EDR Aerial Photo Decade Package, dated May 19, 2021



Harley Knox Blvd

Not Reported

Perris, CA 92571

Inquiry Number: 6500527.8

May 19, 2021

The EDR Aerial Photo Decade Package



6 Armstrong Road, 4th floor
Shelton, CT 06484
Toll Free: 800.352.0050
www.edrnet.com

EDR Aerial Photo Decade Package

05/19/21

Site Name:

Harley Knox Blvd
Not Reported
Perris, CA 92571
EDR Inquiry # 6500527.8

Client Name:

Environmental & Regulatory Specialists,
223 62nd Street
Newport Beach, CA 92663
Contact: Joe Tyndall



Environmental Data Resources, Inc. (EDR) Aerial Photo Decade Package is a screening tool designed to assist environmental professionals in evaluating potential liability on a target property resulting from past activities. EDR's professional researchers provide digitally reproduced historical aerial photographs, and when available, provide one photo per decade.

Search Results:

<u>Year</u>	<u>Scale</u>	<u>Details</u>	<u>Source</u>
2016	1"=500'	Flight Year: 2016	USDA/NAIP
2012	1"=500'	Flight Year: 2012	USDA/NAIP
2009	1"=500'	Flight Year: 2009	USDA/NAIP
2006	1"=500'	Flight Year: 2006	USDA/NAIP
2002	1"=500'	Acquisition Date: January 01, 2002	USGS/DOQQ
1997	1"=500'	Acquisition Date: January 01, 1997	USGS/DOQQ
1989	1"=500'	Flight Date: August 15, 1989	USDA
1985	1"=500'	Flight Date: July 28, 1985	USDA
1978	1"=500'	Flight Date: September 20, 1978	USDA
1967	1"=500'	Flight Date: May 15, 1967	USDA
1961	1"=500'	Flight Date: June 14, 1961	USDA
1959	1"=500'	Flight Date: September 05, 1959	USDA
1953	1"=500'	Flight Date: August 28, 1953	USDA
1949	1"=500'	Flight Date: May 08, 1949	USDA
1938	1"=500'	Flight Date: June 14, 1938	USDA


When delivered electronically by EDR, the aerial photo images included with this report are for ONE TIME USE ONLY. Further reproduction of these aerial photo images is prohibited without permission from EDR. For more information contact your EDR Account Executive.

Disclaimer - Copyright and Trademark Notice

This Report contains certain information obtained from a variety of public and other sources reasonably available to Environmental Data Resources, Inc. It cannot be concluded from this Report that coverage information for the target and surrounding properties does not exist from other sources. NO WARRANTY EXPRESSED OR IMPLIED, IS MADE WHATSOEVER IN CONNECTION WITH THIS REPORT. ENVIRONMENTAL DATA RESOURCES, INC. SPECIFICALLY DISCLAIMS THE MAKING OF ANY SUCH WARRANTIES, INCLUDING WITHOUT LIMITATION, MERCHANTABILITY OR FITNESS FOR A PARTICULAR USE OR PURPOSE. ALL RISK IS ASSUMED BY THE USER. IN NO EVENT SHALL ENVIRONMENTAL DATA RESOURCES, INC. BE LIABLE TO ANYONE, WHETHER ARISING OUT OF ERRORS OR OMISSIONS, NEGLIGENCE, ACCIDENT OR ANY OTHER CAUSE, FOR ANY LOSS OF DAMAGE, INCLUDING, WITHOUT LIMITATION, SPECIAL, INCIDENTAL, CONSEQUENTIAL, OR EXEMPLARY DAMAGES. ANY LIABILITY ON THE PART OF ENVIRONMENTAL DATA RESOURCES, INC. IS STRICTLY LIMITED TO A REFUND OF THE AMOUNT PAID FOR THIS REPORT. Purchaser accepts this Report "AS IS". Any analyses, estimates, ratings, environmental risk levels or risk codes provided in this Report are provided for illustrative purposes only, and are not intended to provide, nor should they be interpreted as providing any facts regarding, or prediction or forecast of, any environmental risk for any property. Only a Phase I Environmental Site Assessment performed by an environmental professional can provide information regarding the environmental risk for any property. Additionally, the information provided in this Report is not to be construed as legal advice.

Copyright 2021 by Environmental Data Resources, Inc. All rights reserved. Reproduction in any media or format, in whole or in part, of any report or map of Environmental Data Resources, Inc., or its affiliates, is prohibited without prior written permission.

EDR and its logos (including Sanborn and Sanborn Map) are trademarks of Environmental Data Resources, Inc. or its affiliates. All other trademarks used herein are the property of their respective owners.



INQUIRY #: 6500527.8

YEAR: 2016

— = 500'





INQUIRY #: 6500527.8

YEAR: 2012

 = 500'





INQUIRY #: 6500527.8

YEAR: 2009

— = 500'






INQUIRY #: 6500527.8

YEAR: 2006

— = 500'





INQUIRY #: 6500527.8

YEAR: 2002

— = 500'





INQUIRY #: 6500527.8

YEAR: 1997

— = 500'






INQUIRY #: 6500527.8

YEAR: 1989

— = 500'





INQUIRY #: 6500527.8

YEAR: 1985

— = 500'





INQUIRY #: 6500527.8

YEAR: 1978

— = 500'





INQUIRY #: 6500527.8

YEAR: 1967

— = 500'



AXM-255



INQUIRY #: 6500527.8

YEAR: 1961

— = 500'





INQUIRY #: 6500527.8

YEAR: 1959

— = 500'





INQUIRY #: 6500527.8

YEAR: 1953

— = 500'





INQUIRY #: 6500527.8

YEAR: 1949

— = 500'





INQUIRY #: 6500527.8

YEAR: 1938

— = 500'



APPENDIX V

EDR Historical Topographic Map Report, dated May 19, 2021

Harley Knox Blvd

Not Reported

Perris, CA 92571

Inquiry Number: 6500527.4

May 19, 2021

EDR Historical Topo Map Report

with QuadMatch™



6 Armstrong Road, 4th floor
Shelton, CT 06484
Toll Free: 800.352.0050
www.edrnet.com

EDR Historical Topo Map Report

05/19/21

Site Name:

Harley Knox Blvd
Not Reported
Perris, CA 92571
EDR Inquiry # 6500527.4

Client Name:

Environmental & Regulatory Specialists, I
223 62nd Street
Newport Beach, CA 92663
Contact: Joe Tyndall



EDR Topographic Map Library has been searched by EDR and maps covering the target property location as provided by Environmental & Regulatory Specialists, Inc. were identified for the years listed below. EDR's Historical Topo Map Report is designed to assist professionals in evaluating potential liability on a target property resulting from past activities. EDR's Historical Topo Map Report includes a search of a collection of public and private color historical topographic maps, dating back to the late 1800s.

Search Results:**Coordinates:**

P.O.#	21-04	Latitude:	33.856856 33° 51' 25" North
Project:	Harley Knox Blvd	Longitude:	-117.228238 -117° 13' 42" West
		UTM Zone:	Zone 11 North
		UTM X Meters:	478887.41
		UTM Y Meters:	3746308.07
		Elevation:	1463.00' above sea level

Maps Provided:

2012
1979, 1980
1973, 1978
1967
1953
1943
1942
1901

Disclaimer - Copyright and Trademark Notice

This Report contains certain information obtained from a variety of public and other sources reasonably available to Environmental Data Resources, Inc. It cannot be concluded from this Report that coverage information for the target and surrounding properties does not exist from other sources. NO WARRANTY EXPRESSED OR IMPLIED, IS MADE WHATSOEVER IN CONNECTION WITH THIS REPORT. ENVIRONMENTAL DATA RESOURCES, INC. SPECIFICALLY DISCLAIMS THE MAKING OF ANY SUCH WARRANTIES, INCLUDING WITHOUT LIMITATION, MERCHANTABILITY OR FITNESS FOR A PARTICULAR USE OR PURPOSE. ALL RISK IS ASSUMED BY THE USER. IN NO EVENT SHALL ENVIRONMENTAL DATA RESOURCES, INC. BE LIABLE TO ANYONE, WHETHER ARISING OUT OF ERRORS OR OMISSIONS, NEGLIGENCE, ACCIDENT OR ANY OTHER CAUSE, FOR ANY LOSS OF DAMAGE, INCLUDING, WITHOUT LIMITATION, SPECIAL, INCIDENTAL, CONSEQUENTIAL, OR EXEMPLARY DAMAGES. ANY LIABILITY ON THE PART OF ENVIRONMENTAL DATA RESOURCES, INC. IS STRICTLY LIMITED TO A REFUND OF THE AMOUNT PAID FOR THIS REPORT. Purchaser accepts this Report "AS IS". Any analyses, estimates, ratings, environmental risk levels or risk codes provided in this Report are provided for illustrative purposes only, and are not intended to provide, nor should they be interpreted as providing any facts regarding, or prediction or forecast of, any environmental risk for any property. Only a Phase I Environmental Site Assessment performed by an environmental professional can provide information regarding the environmental risk for any property. Additionally, the information provided in this Report is not to be construed as legal advice.

Copyright 2021 by Environmental Data Resources, Inc. All rights reserved. Reproduction in any media or format, in whole or in part, of any report or map of Environmental Data Resources, Inc., or its affiliates, is prohibited without prior written permission.

EDR and its logos (including Sanborn and Sanborn Map) are trademarks of Environmental Data Resources, Inc. or its affiliates. All other trademarks used herein are the property of their respective owners.

Topo Sheet Key

This EDR Topo Map Report is based upon the following USGS topographic map sheets.

2012 Source Sheets



Riverside East

7.5-minute, 24000



Perris

7.5-minute, 24000



Steele Peak

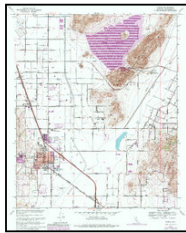
7.5-minute, 24000



Sunnymead

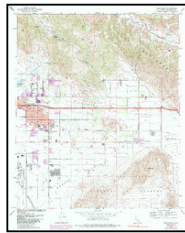
7.5-minute, 24000

1979, 1980 Source Sheets



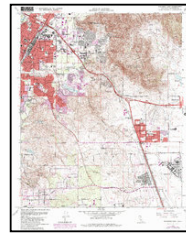
Perris

7.5-minute, 24000
Aerial Photo Revised 1978



Sunnymead

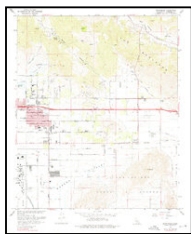
7.5-minute, 24000
Aerial Photo Revised 1978



Riverside East

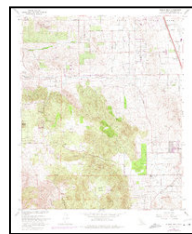
7.5-minute, 24000
Aerial Photo Revised 1978

1973, 1978 Source Sheets



Sunnymead

7.5-minute, 24000
Aerial Photo Revised 1973



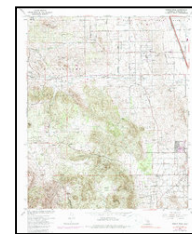
Steele Peak

7.5-minute, 24000
Aerial Photo Revised 1973



Perris

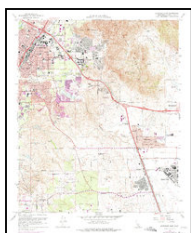
7.5-minute, 24000
Aerial Photo Revised 1973



Steele Peak

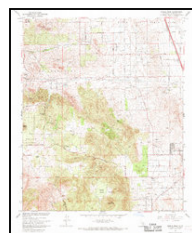
7.5-minute, 24000
Aerial Photo Revised 1978

1967 Source Sheets



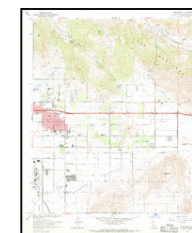
Riverside East

7.5-minute, 24000
Aerial Photo Revised 1966



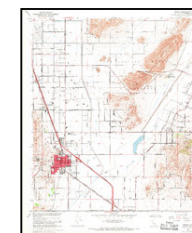
Steele Peak

7.5-minute, 24000
Aerial Photo Revised 1966



Sunnymead

7.5-minute, 24000
Aerial Photo Revised 1966



Perris

7.5-minute, 24000
Aerial Photo Revised 1966

Topo Sheet Key

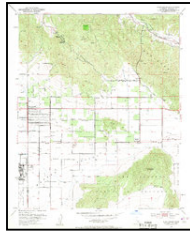
This EDR Topo Map Report is based upon the following USGS topographic map sheets.

1953 Source Sheets



Perris

7.5-minute, 24000
Aerial Photo Revised 1951



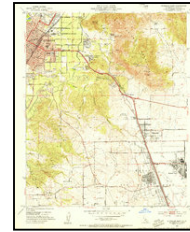
Sunnymead

7.5-minute, 24000
Aerial Photo Revised 1951



Steele Peak

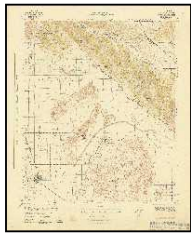
7.5-minute, 24000
Aerial Photo Revised 1951



Riverside East

7.5-minute, 24000
Aerial Photo Revised 1951

1943 Source Sheets



PERRIS

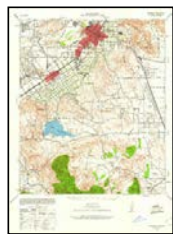
15-minute, 62500

1942 Source Sheets



Perris

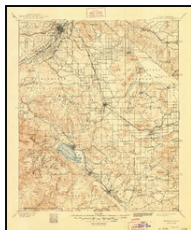
15-minute, 62500
Aerial Photo Revised 1939



Riverside

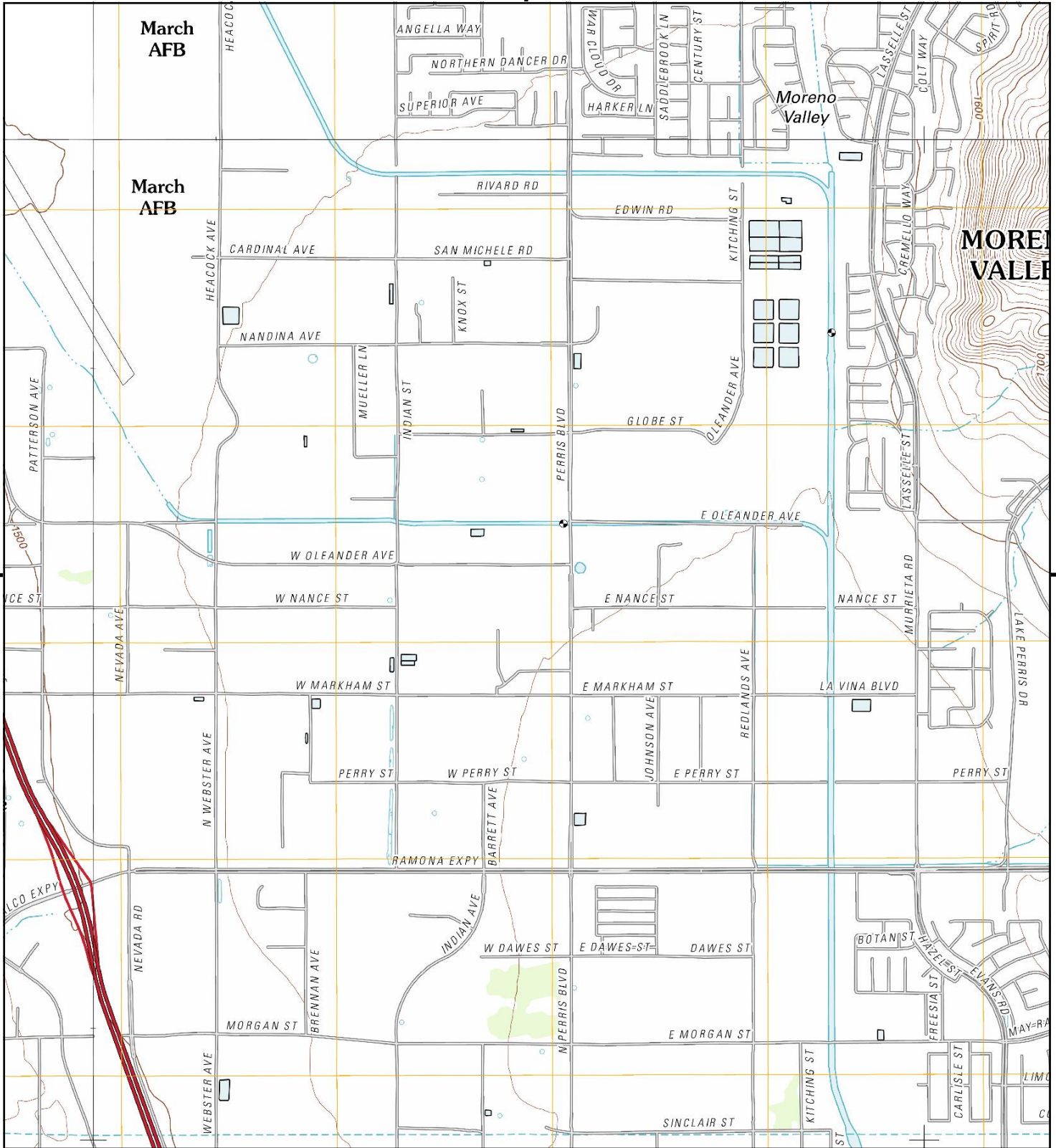
15-minute, 62500
Aerial Photo Revised 1939

1901 Source Sheets

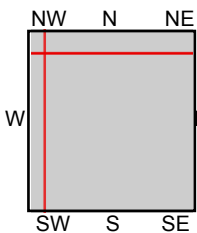
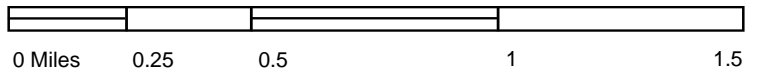


Elsinore

30-minute, 125000



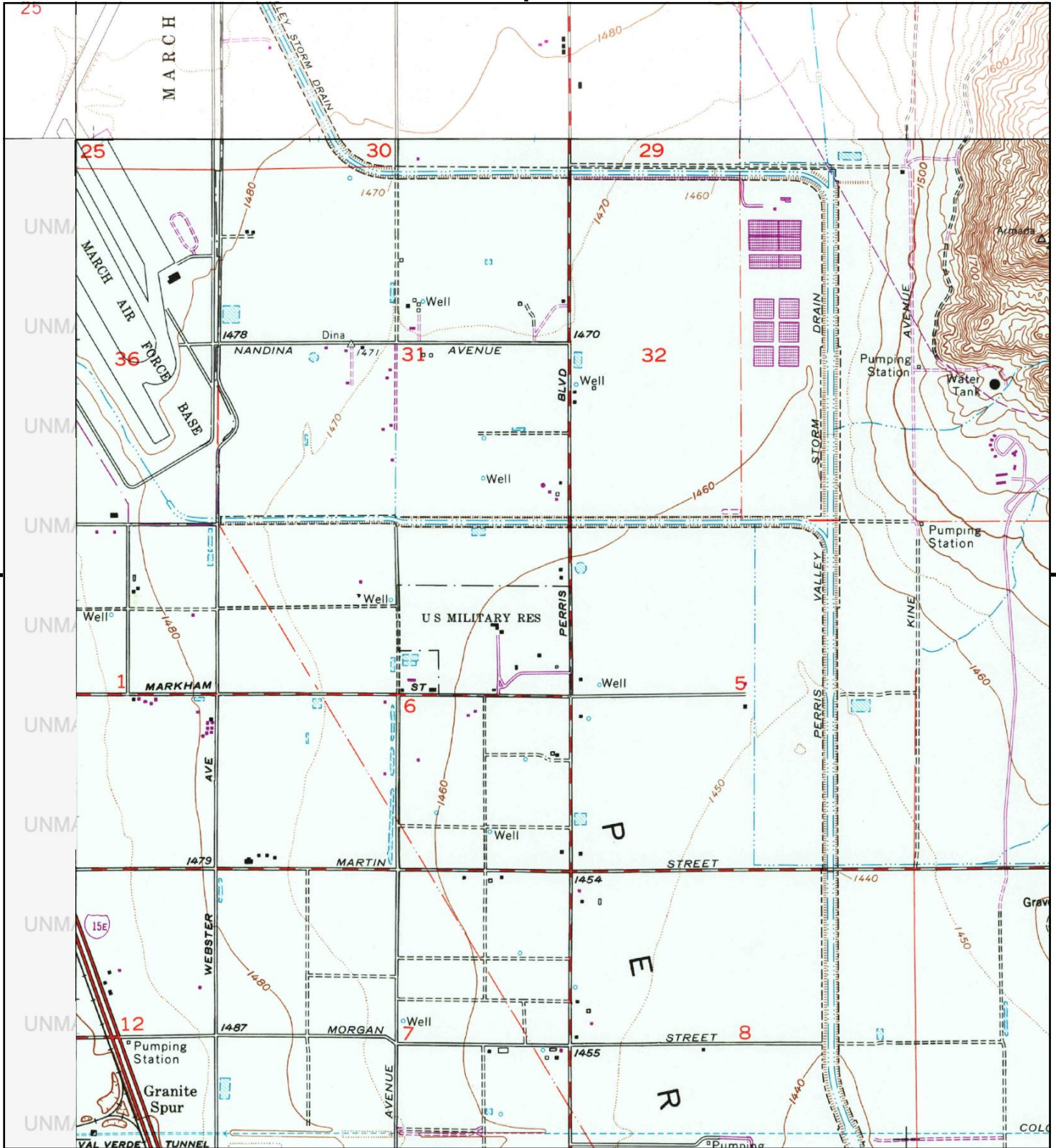
This report includes information from the following map sheet(s).



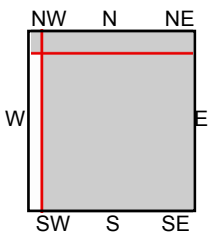
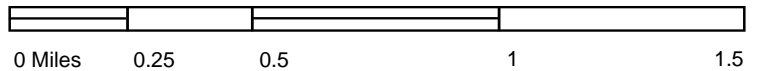
TP, Perris, 2012, 7.5-minute
 NE, Sunnymead, 2012, 7.5-minute
 SW, Steele Peak, 2012, 7.5-minute
 NW, Riverside East, 2012, 7.5-minute

SITE NAME: Harley Knox Blvd
 ADDRESS: Not Reported
 Perris, CA 92571
 CLIENT: Environmental & Regulatory Specialists, I





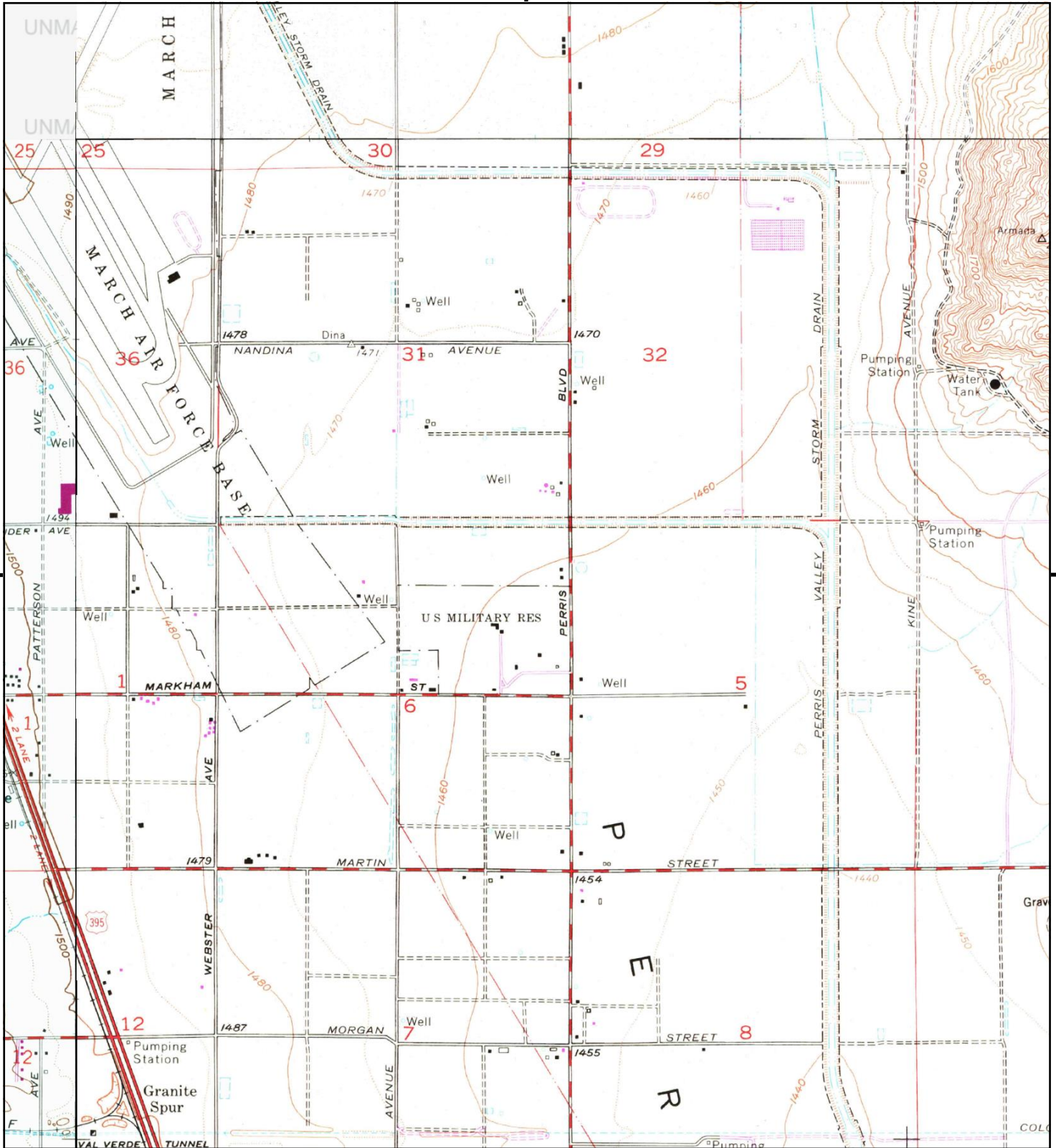
This report includes information from the following map sheet(s).



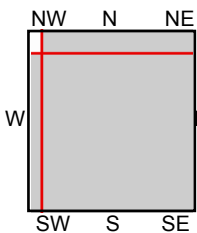
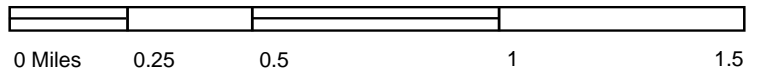
TP, Perris, 1979, 7.5-minute
 NE, Sunnymead, 1980, 7.5-minute
 NW, Riverside East, 1980, 7.5-minute

SITE NAME: Harley Knox Blvd
 ADDRESS: Not Reported
 Perris, CA 92571
 CLIENT: Environmental & Regulatory Specialists, I





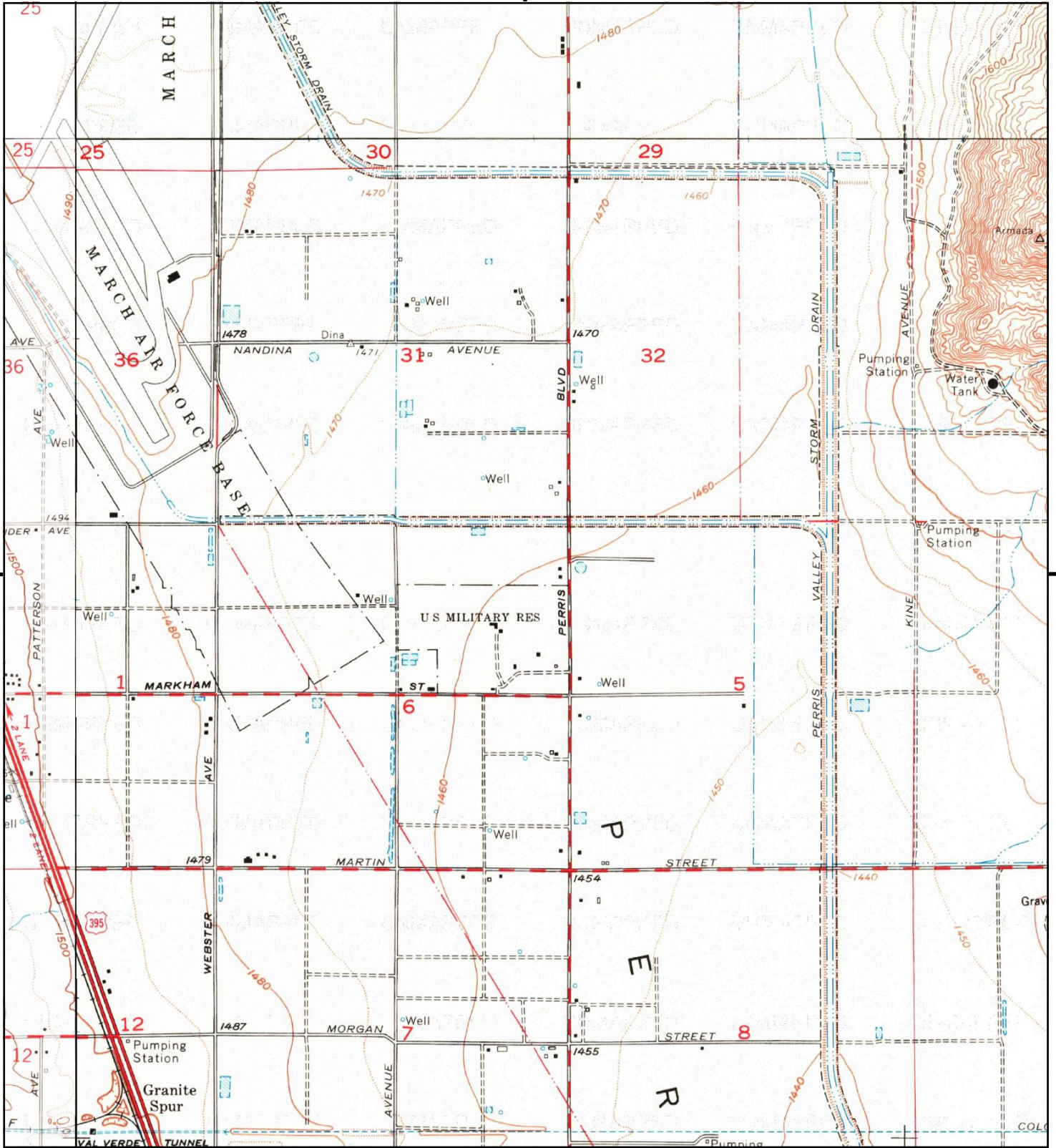
This report includes information from the following map sheet(s).



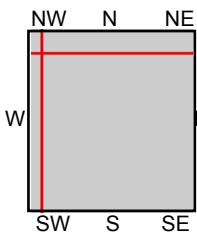
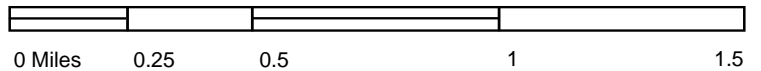
TP, Perris, 1973, 7.5-minute
 NE, Sunnymead, 1973, 7.5-minute
 SW, Steele Peak, 1973, 7.5-minute
 SW, Steele Peak, 1978, 7.5-minute

SITE NAME: Harley Knox Blvd
ADDRESS: Not Reported
 Perris, CA 92571
CLIENT: Environmental & Regulatory Specialists, I





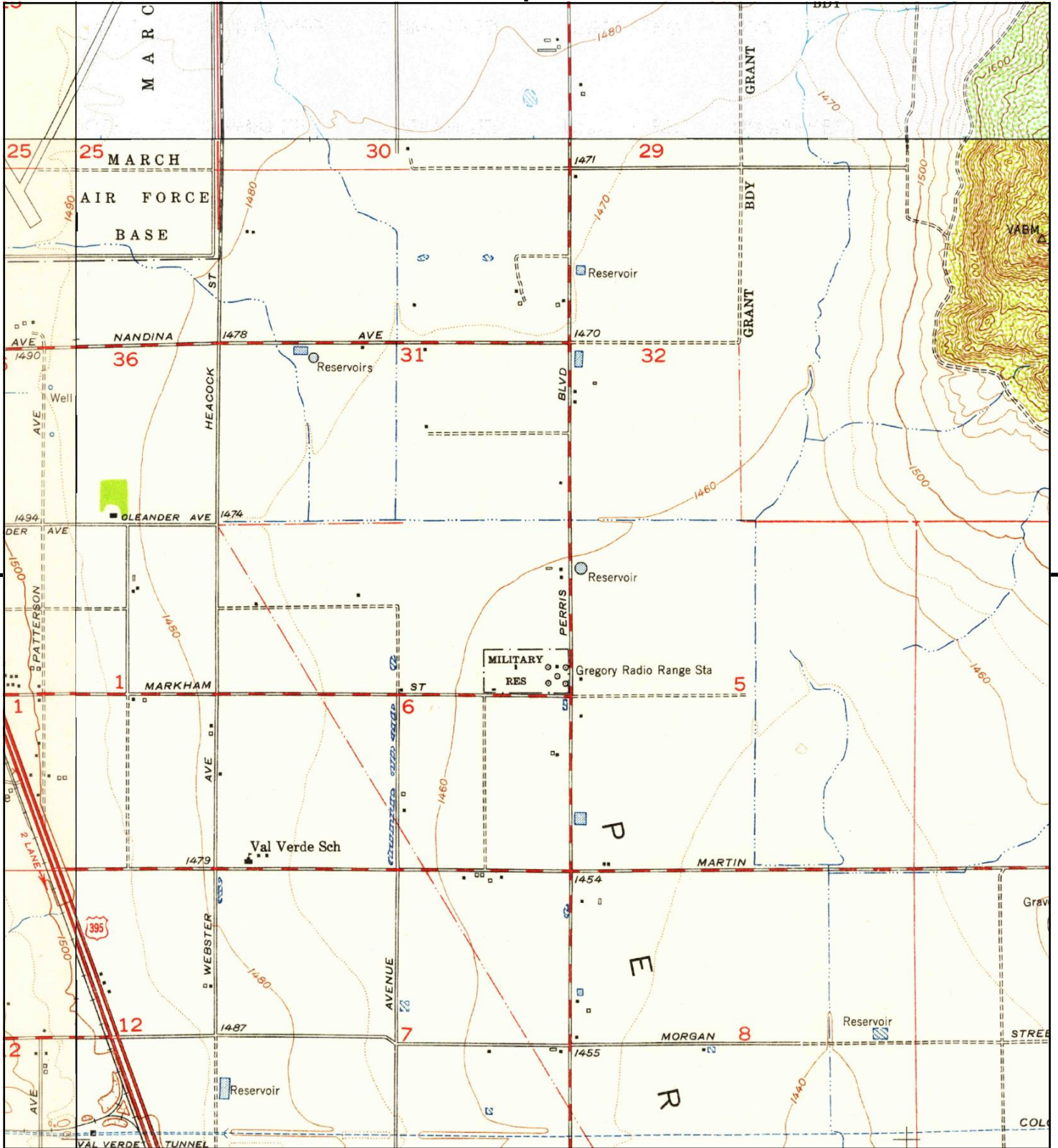
This report includes information from the following map sheet(s).



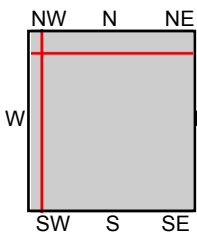
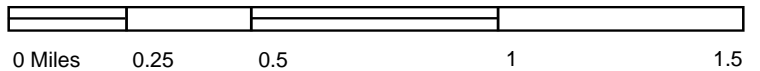
TP, Perris, 1967, 7.5-minute
 NE, Sunnymead, 1967, 7.5-minute
 SW, Steele Peak, 1967, 7.5-minute
 NW, Riverside East, 1967, 7.5-minute

SITE NAME: Harley Knox Blvd
 ADDRESS: Not Reported
 Perris, CA 92571
 CLIENT: Environmental & Regulatory Specialists, I





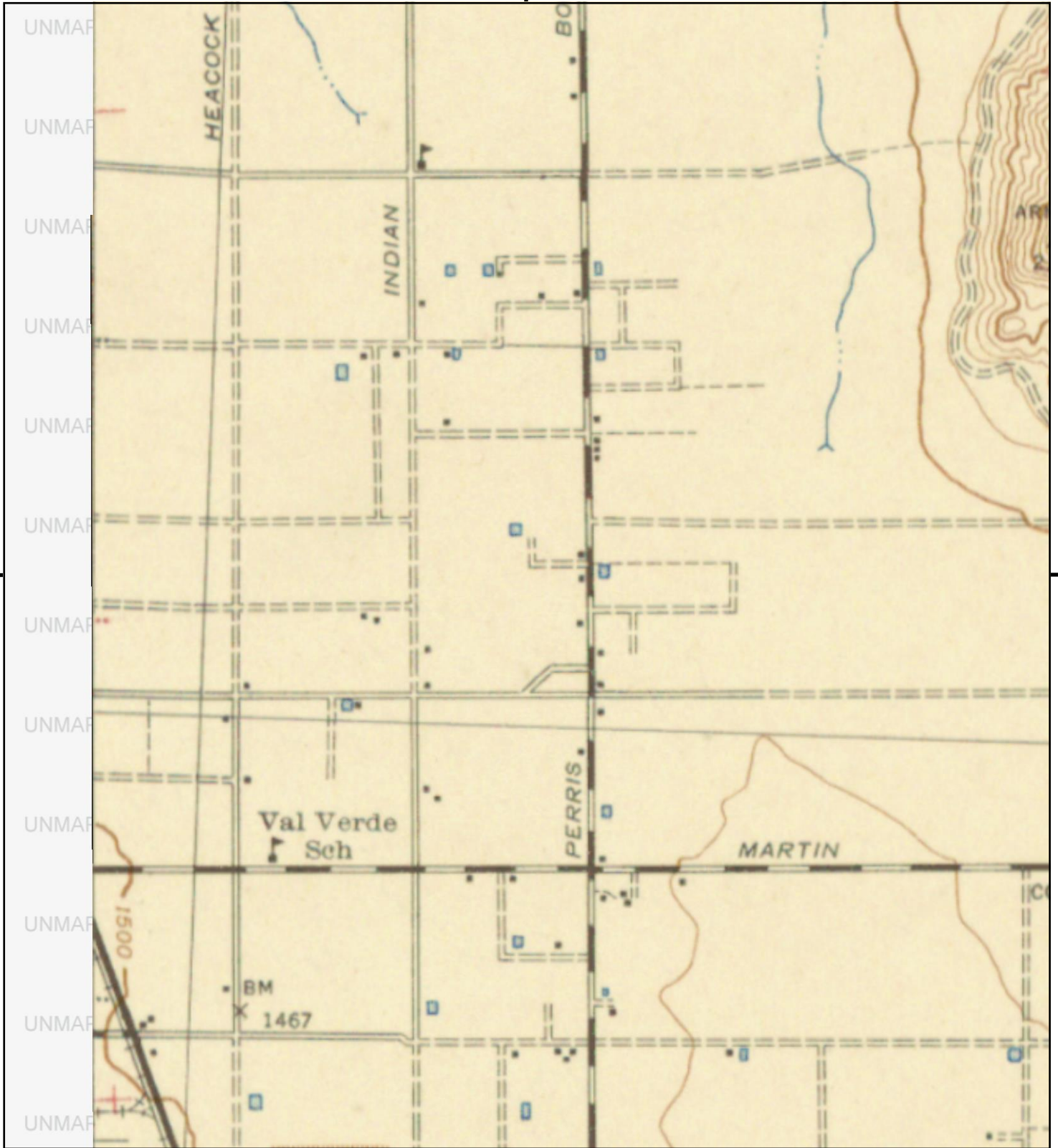
This report includes information from the following map sheet(s).



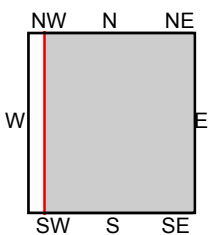
TP, Perris, 1953, 7.5-minute
 NE, Sunnymead, 1953, 7.5-minute
 SW, Steele Peak, 1953, 7.5-minute
 NW, Riverside East, 1953, 7.5-minute

SITE NAME: Harley Knox Blvd
 ADDRESS: Not Reported
 Perris, CA 92571
 CLIENT: Environmental & Regulatory Specialists, I





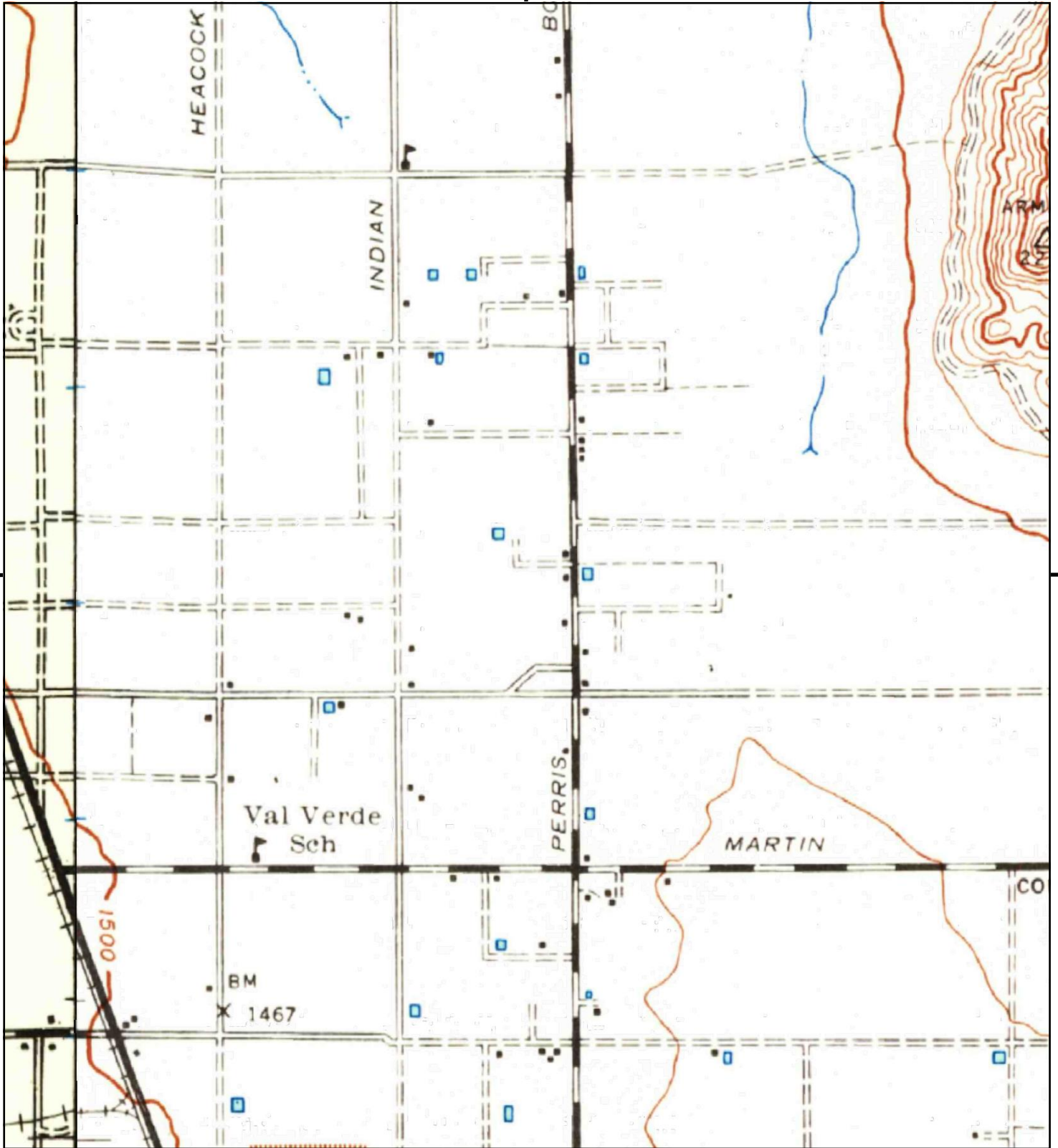
This report includes information from the following map sheet(s).



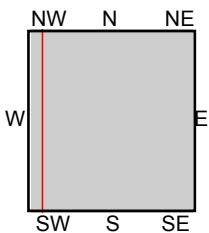
TP, PERRIS, 1943, 15-minute

SITE NAME: Harley Knox Blvd
 ADDRESS: Not Reported
 Perris, CA 92571
 CLIENT: Environmental & Regulatory Specialists, I





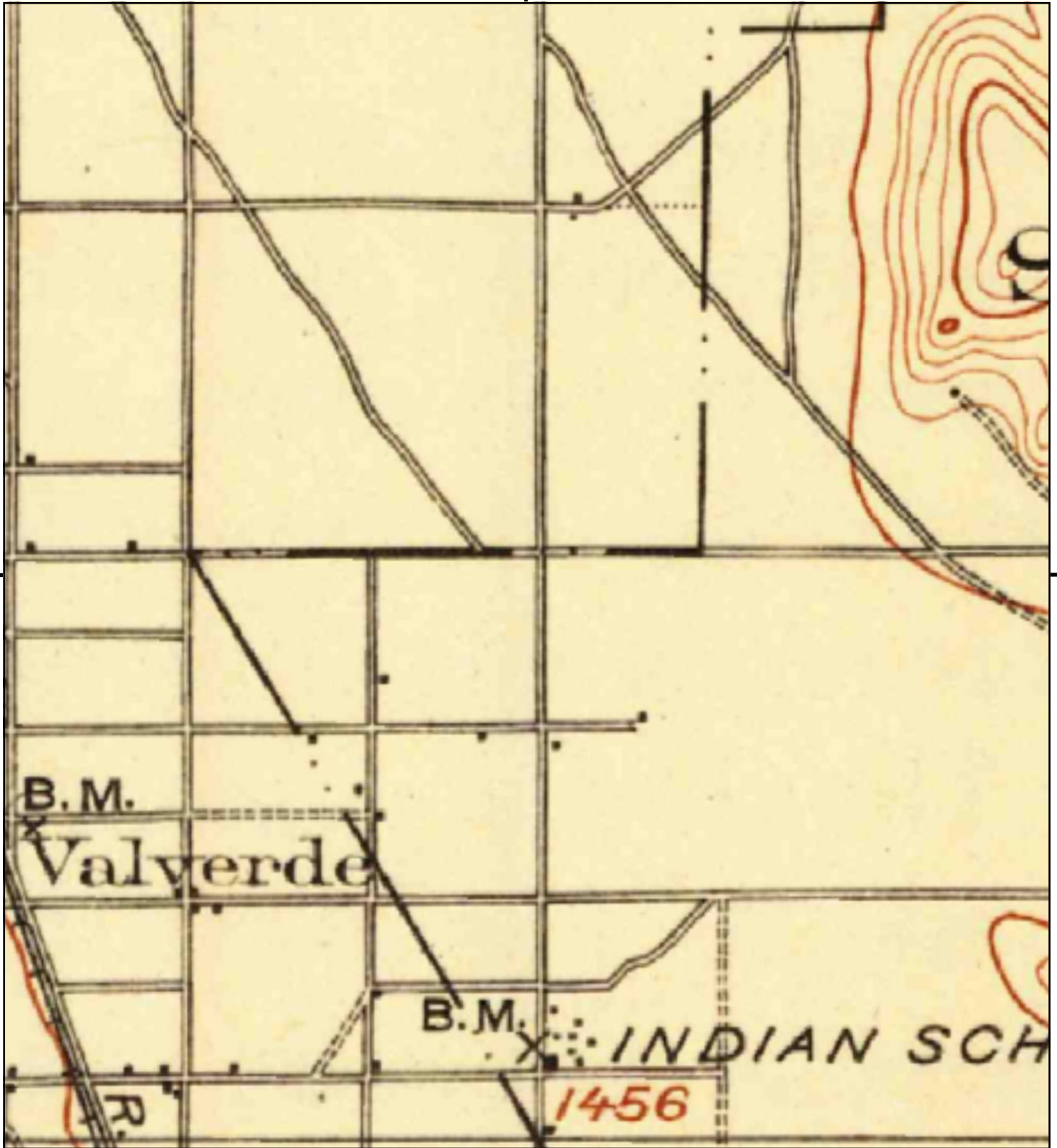
This report includes information from the following map sheet(s).



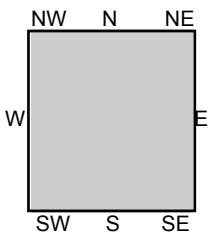
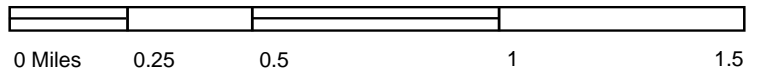
TP, Perris, 1942, 15-minute
W, Riverside, 1942, 15-minute

SITE NAME: Harley Knox Blvd
 ADDRESS: Not Reported
 Perris, CA 92571
 CLIENT: Environmental & Regulatory Specialists, I





This report includes information from the following map sheet(s).



TP, Elsinore, 1901, 30-minute

SITE NAME: Harley Knox Blvd
 ADDRESS: Not Reported
 Perris, CA 92571
 CLIENT: Environmental & Regulatory Specialists, I



APPENDIX VI

EDR Vapor Encroachment Screen - dated June 4, 2021

Harley Knox Blvd

Not Reported

Perris, CA 92571

Inquiry Number: 6500527.2s

June 4, 2021

EDR Vapor Encroachment Screen

Prepared using EDR's Vapor Encroachment Worksheet

TABLE OF CONTENTS

<u>SECTION</u>	<u>PAGE</u>
Executive Summary	ES1
Primary Map	2
Secondary Map	3
Map Findings	4
Record Sources and Currency	GR-1

Thank you for your business.
 Please contact EDR at 1-800-352-0050
 with any questions or comments.

Disclaimer - Copyright and Trademark Notice

The EDR Vapor Encroachment Worksheet enables EDR's customers to make certain online modifications that effects maps, text and calculations contained in this Report. As a result, maps, text and calculations contained in this Report may have been so modified. EDR has not taken any action to verify any such modifications, and this report and the findings set forth herein must be read in light of this fact. Environmental Data Resources shall not be responsible for any customer's decision to include or not include in any final report any records determined to be within the relevant minimum search distances.

This report contains information obtained from a variety of public and other sources reasonably available to Environmental Data Resources, Inc. It cannot be concluded from this Report that coverage information for the target and surrounding properties does not exist from other sources. **NO WARRANTY EXPRESSED OR IMPLIED, IS MADE WHATSOEVER IN CONNECTION WITH THIS REPORT. ENVIRONMENTAL DATA RESOURCES, INC. SPECIFICALLY DISCLAIMS THE MAKING OF ANY SUCH WARRANTIES, INCLUDING WITHOUT LIMITATION, MERCHANTABILITY OR FITNESS FOR A PARTICULAR USE OR PURPOSE. ALL RISK IS ASSUMED BY THE USER. IN NO EVENT SHALL ENVIRONMENTAL DATA RESOURCES, INC. BE LIABLE TO ANYONE, WHETHER ARISING OUT OF ERRORS OR OMISSIONS, NEGLIGENCE, ACCIDENT OR ANY OTHER CAUSE, FOR ANY LOSS OR DAMAGE, INCLUDING, WITHOUT LIMITATION, SPECIAL, INCIDENTAL, CONSEQUENTIAL, OR EXEMPLARY DAMAGES. ANY LIABILITY ON THE PART OF ENVIRONMENTAL DATA RESOURCES, INC. IS STRICTLY LIMITED TO A REFUND OF THE AMOUNT PAID FOR THIS REPORT.**

Purchaser accepts this report "AS IS". Any analyses, estimates, ratings, or risk codes provided in this report are provided for illustrative purposes only, and are not intended to provide, nor should they be interpreted as providing any facts regarding, or prediction or forecast of, any environmental risk for any property. Only a Phase I Environmental Site Assessment performed by an environmental professional can produce information regarding the environmental risk for any property. Additionally, the information provided in this Report is not to be construed as legal advice.

Copyright 2021 by Environmental Data Resources, Inc. All rights reserved. Reproduction in any media or format, in whole or in part, of any report or map of Environmental Data Resources, Inc., or its affiliates, is prohibited without prior written permission.

EDR and its logos (including Sanborn and Sanborn Map) are trademarks of Environmental Data Resources, Inc. or its affiliates. All other trademarks used herein are the property of their respective owners.

EXECUTIVE SUMMARY

A search of available environmental records was conducted by EDR. The report was designed to assist parties seeking to meet the search requirements of the ASTM Standard Practice for Assessment of Vapor Encroachment into Structures on Property Involved in Real Estate Transactions (E 2600).

STANDARD ENVIRONMENTAL RECORDS	Default Area of Concern (Miles)*	property		
		1/10	> 1/10	
Federal NPL site list	1.0	0	0	1
Federal Delisted NPL site list	1.0	0	0	0
Federal CERCLIS list	0.5	0	0	1
Federal CERCLIS NFRAP site list	0.5	0	0	0
Federal RCRA CORRACTS facilities list	1.0	0	0	0
Federal RCRA non-CORRACTS TSD facilities list	0.5	0	0	0
Federal RCRA generators list	0.25	0	0	1
Federal institutional controls / engineering controls registries	0.5	0	0	1
Federal ERNS list	0.001	0	0	-
State- and tribal - equivalent NPL	1.0	0	0	0
State- and tribal - equivalent CERCLIS	1.0	0	0	0
State and tribal landfill and/or solid waste disposal site lists	0.5	0	0	0
State and tribal leaking storage tank lists	0.5	0	0	0
State and tribal registered storage tank lists	0.25	0	0	0
State and tribal institutional control / engineering control registries	not searched	-	-	-
State and tribal voluntary cleanup sites	0.5	0	0	0
State and tribal Brownfields sites	0.5	0	0	0

ADDITIONAL ENVIRONMENTAL RECORDS

Local Brownfield lists	0.5	0	0	0
Local Lists of Landfill / Solid Waste Disposal Sites	0.5	0	0	0
Local Lists of Hazardous waste / Contaminated Sites	1.0	0	0	0
Local Lists of Registered Storage Tanks	0.25	0	0	0
Local Land Records	0.5	0	0	0
Records of Emergency Release Reports	0.5	0	0	0
Other Ascertainable Records	1.0	0	0	2

EDR HIGH RISK HISTORICAL RECORDS

EDR Exclusive Records	1.0	0	0	0
Exclusive Recovered Govt. Archives	0.001	0	0	-

EXECUTIVE SUMMARY

EDR RECOVERED GOVERNMENT ARCHIVES

EDR Exclusive Records	1.0	0	0	0
Exclusive Recovered Govt. Archives	0.001	0	0	-

*The Default Area of Concern may be adjusted by the environmental professional using experience and professional judgement. Each category may include several databases, and each database may have a different distance. A list of individual databases is provided at the back of this report.

EXECUTIVE SUMMARY

TARGET PROPERTY INFORMATION

ADDRESS

HARLEY KNOX BLVD
NOT REPORTED
PERRIS, CA 92571

COORDINATES

Latitude (North):	33.856856 - 33° 51' 24.68628"
Longitude (West):	117.228238 - 117° 13' 41.66748"
Elevation:	1463 ft. above sea level

EXECUTIVE SUMMARY

SEARCH RESULTS

Unmappable (orphan) sites are not considered in the foregoing analysis.

STANDARD ENVIRONMENTAL RECORDS

<u>Name</u>	<u>Address</u>	<u>Dist/Dir</u>	<u>Map ID</u>	<u>Page</u>
MARCH AIR FORCE BASE US ENG CONTROLS: US ENG CONTROLS RCRA-LQG: RCRA-LQG SEMS: SEMS US INST CONTROLS: US INST CONTROLS PRP: PRP NPL: NPL ROD: ROD	22 CSG/CC	1/2 - 1 WNW	Region	8

ADDITIONAL ENVIRONMENTAL RECORDS

<u>Name</u>	<u>Address</u>	<u>Dist/Dir</u>	<u>Map ID</u>	<u>Page</u>
MARCH AIR FORCE BASE US ENG CONTROLS: US ENG CONTROLS RCRA-LQG: RCRA-LQG SEMS: SEMS US INST CONTROLS: US INST CONTROLS PRP: PRP NPL: NPL ROD: ROD	22 CSG/CC	1/2 - 1 WNW	Region	
MARCH AIR FORCE BASE (CLOSED) DOD: DOD	Not Reported	1/2 - 1 W	Region	50

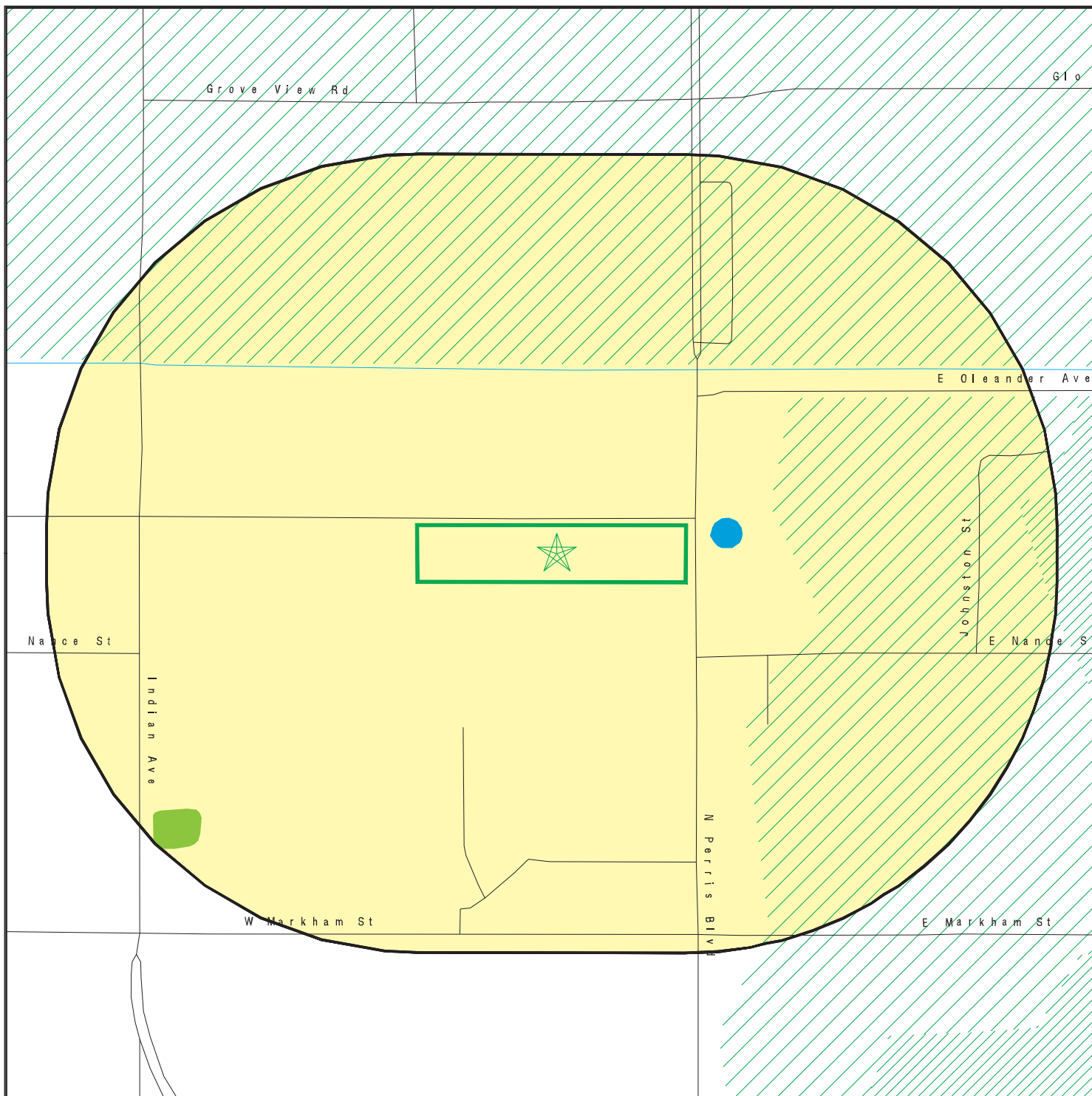
EDR HIGH RISK HISTORICAL RECORDS













<u>Name</u>	<u>Address</u>	<u>Dist/Dir</u>	<u>Map ID</u>	<u>Page</u>
Not Reported				

EDR RECOVERED GOVERNMENT ARCHIVES

<u>Name</u>	<u>Address</u>	<u>Dist/Dir</u>	<u>Map ID</u>	<u>Page</u>
Not Reported				

PRIMARY MAP - 6500527.2S



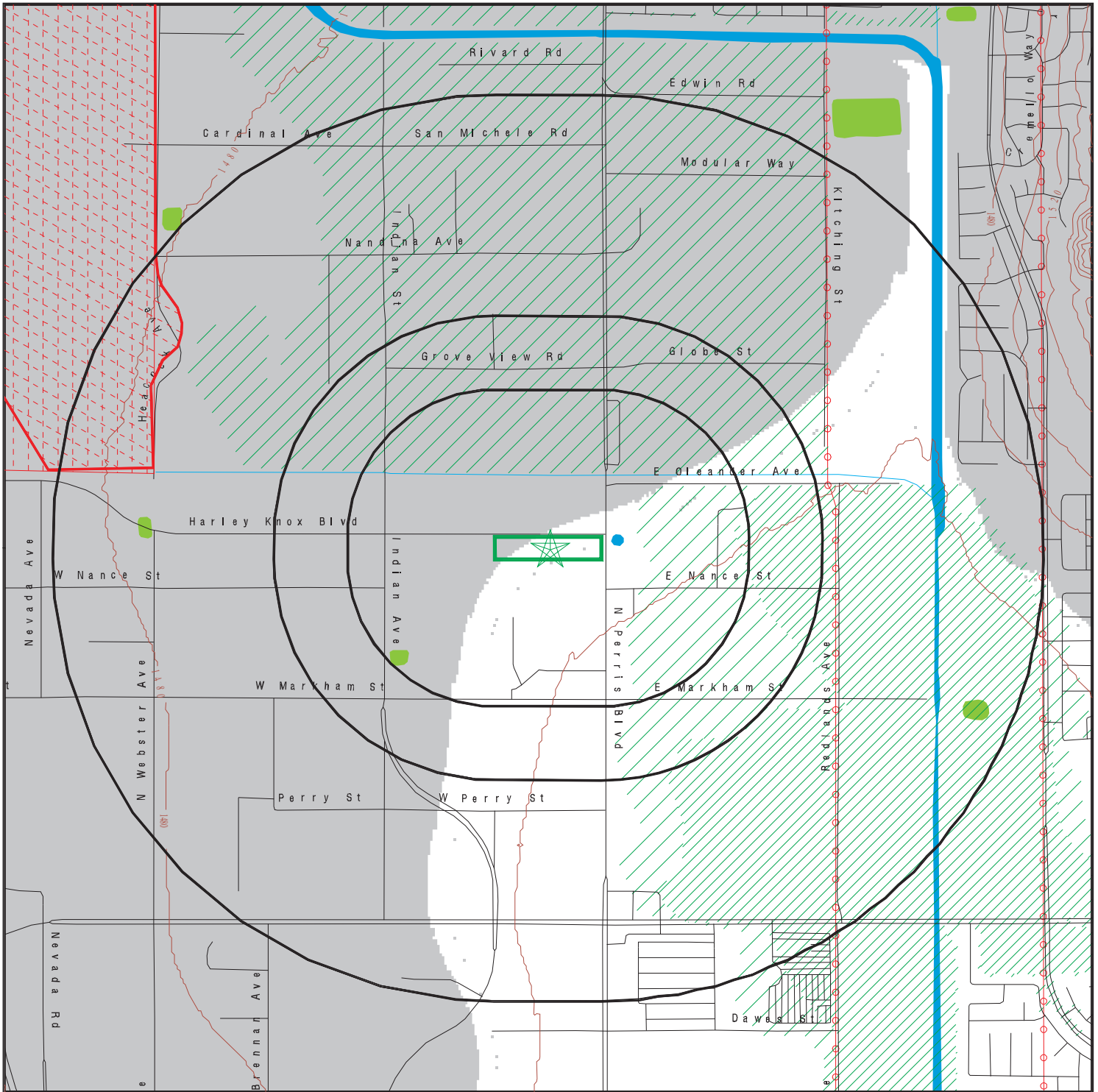
-  Target Property
-  Sites at elevations higher than or equal to the target property
-  Sites at elevations lower than the target property
-  Manufactured Gas Plants
-  National Priority List Sites
-  Dept. Defense Sites
-  Indian Reservations BIA
-  Special Flood Hazard Area (1%)
-  0.2% Annual Chance Flood Hazard
-  National Wetland Inventory
-  State Wetlands
-  Areas of Concern

This report includes Interactive Map Layers to display and/or hide map information. The legend includes only those icons for the default map view.

SITE NAME: Harley Knox Blvd
 ADDRESS: Not Reported
 Perris CA 92571
 LAT/LONG: 33.856856 / 117.228238

CLIENT: Environmental & Regulatory Specialists, Inc.
 CONTACT: Joe Tyndall
 INQUIRY #: 6500527.2s
 DATE: May 19, 2021 7:36 pm

SECONDARY MAP - 6500527.2S



Target Property

Sites at elevations higher than or equal to the target property

Sites at elevations lower than the target property

Manufactured Gas Plants

National Priority List Sites

Dept. Defense Sites

Indian Reservations BIA

Power transmission lines

Special Flood Hazard Area (1%)

0.2% Annual Chance Flood Hazard

National Wetland Inventory

State Wetlands

Upgradient Area

Areas of Concern



This report includes Interactive Map Layers to display and/or hide map information. The legend includes only those icons for the default map view.

SITE NAME: Harley Knox Blvd
 ADDRESS: Not Reported
 Perris CA 92571
 LAT/LONG: 33.856856 / 117.228238

CLIENT: Environmental & Regulatory Specialists, Inc.
 CONTACT: Joe Tyndall
 INQUIRY #: 6500527.2s
 DATE: May 19, 2021 7:36 pm

MAP FINDINGS

LEGEND

FACILITY NAME FACILITY ADDRESS, CITY, ST, ZIP		EDR SITE ID NUMBER
◆ MAP ID#	Direction Distance Range (Distance feet / miles)	ASTM 2600 Record Sources found in this report. Each database searched has been assigned to one or more categories. For detailed information about categorization, see the section of the report Records Searched and Currency.
	Relative Elevation Feet Above Sea Level	
Worksheet:		
Comments: Comments may be added on the online Vapor Encroachment Worksheet.		

DATABASE ACRONYM: Applicable categories (A hoverbox with database description).

MARCH AIR FORCE BASE 22 CSG/CC, RIVERSIDE, CA, 92518		1000169261
Region	WNW 1/2 - 1 (4163 ft. / 0.788 mi.)	Federal NPL site list Federal CERCLIS list Federal RCRA generators list Federal institutional controls / engineering controls registries Other Ascertainable Records

Worksheet:

NPL: Federal NPL site list

EPA Region: 9
 EPA ID: CA4570024527
 Site ID: 902761
 Name: MARCH AIR FORCE BASE
 Address: 22 CSG/CC
 City,State,Zip: RIVERSIDE, CA 92518
 Federal: Y
 Final Date: 1989-11-21 00:00:00
 Latitude: 33.906389
 Longitude: -117.2557
 Site Score: 31.940000000000001

NPL:

NPL Status: Currently on the Final NPL
 Substance ID: Not Reported
 CAS Number: Not Reported
 Substance: Not Reported
 Pathway: Not Reported
 Scoring: Not Reported
 NPL Status: Currently on the Final NPL
 Substance ID: A046

MAP FINDINGS

MARCH AIR FORCE BASE, 22 CSG/CC, RIVERSIDE, CA 92518 (Continued)

CAS Number: 1336-36-3
Substance: POLYCHLORINATED BIPHENYLS
Pathway: GROUND WATER PATHWAY
Scoring: 3

NPL Status: Currently on the Final NPL
Substance ID: U210
CAS Number: 127-18-4
Substance: TETRACHLOROETHENE
Pathway: GROUND WATER PATHWAY
Scoring: 2

NPL Status: Currently on the Final NPL
Substance ID: U228
CAS Number: 79-01-6
Substance: TRICHLOROETHYLENE (TCE)
Pathway: GROUND WATER PATHWAY
Scoring: 2

Summary Details:

Conditions at proposal July 14, 1989): March Air Force Base (MAFB) covers approximately 7,000 acres near Riverside in the Moreno Valley in Riverside County, California. MAFB is adjacent to light industrial, agricultural, and residential areas. Established in 1918 as the Alessandro Aviation Field, MAFB has served as a training base and refueling operations base. Industrial operations including aircraft maintenance and repair) involved use of solvents and disposal of solvent wastes. MAFB is participating in the Installation Restoration Program (IRP), established in 1978. Under this program, the Department of Defense seeks to identify, investigate, and clean up contamination from hazardous materials. As part of IRP, the Air Force investigated 28 potentially contaminated disposal areas. MAFB Well No. 1 on-base was found to be contaminated with trichloroethylene, tetrachloroethylene, and cis-1,2-dichloroethylene at levels that exceed State drinking water standards. It was taken out of service. Soils on the base are contaminated with toluene and benzene. An estimated 11,600 people obtain drinking water from municipal wells within 3 miles of hazardous substances on MAFB. The Air Force is conducting a remedial investigation/ feasibility study (RI/FS) to determine the type and extent of contamination at the base and identify alternatives for remedial action. Status November 21, 1989): Field work continues on the RI/FS.

NPL:

NPL Status: Currently on the Final NPL

MAP FINDINGS

MARCH AIR FORCE BASE, 22 CSG/CC, RIVERSIDE, CA 92518 (Continued)

Category Description: Depth To Aquifer-> 50 And <= 100 Feet
Category Value: 65
NPL Status: Currently on the Final NPL
Category Description: Distance To Nearest Population-> 0 And <= 1/4 Mile
Category Value: 10

NPL:

NPL Name: MARCH AIR FORCE BASE

NPL:

EPA Region: 09
Site ID: 0902761
Site Status: F
Federal Site: Y
Date Deleted: Not Reported
Date Finalized: 11/21/89
Date Proposed: 07/14/89

NPL:

Proposed Date: 07/14/1989
Final Date: 11/21/1989
Deleted Date: Not Reported
NPL Status: Final

SEMS: Federal CERCLIS list

Site ID: 0902761
EPA ID: CA4570024527
Name: MARCH AIR FORCE BASE
Address: 22 CSG/CC
Address 2: Not Reported
City,State,Zip: RIVERSIDE, CA 92518
Cong District: 41,43
FIPS Code: 06065
Latitude: 33.906389
Longitude: -117.255700
FF: Y
NPL: Currently on the Final NPL
Non NPL Status: Not Reported

SEMS Detail:

Region: 09
Site ID: 0902761
EPA ID: CA4570024527
Site Name: MARCH AIR FORCE BASE
NPL: F
FF: Y
OU: 00

MAP FINDINGS

MARCH AIR FORCE BASE, 22 CSG/CC, RIVERSIDE, CA 92518 (Continued)

Action Code:	NF
Action Name:	NPL FINL
SEQ:	1
Start Date:	1989-11-21 05:00:00
Finish Date:	11/21/1989 5:00:00 AM
Qual:	Not Reported
Current Action Lead:	EPA Perf
Region:	09
Site ID:	0902761
EPA ID:	CA4570024527
Site Name:	MARCH AIR FORCE BASE
NPL:	F
FF:	Y
OU:	00
Action Code:	NP
Action Name:	PROPOSED
SEQ:	1
Start Date:	1989-07-14 04:00:00
Finish Date:	7/14/1989 4:00:00 AM
Qual:	Not Reported
Current Action Lead:	EPA Perf
Region:	09
Site ID:	0902761
EPA ID:	CA4570024527
Site Name:	MARCH AIR FORCE BASE
NPL:	F
FF:	Y
OU:	00
Action Code:	HR
Action Name:	HAZRANK
SEQ:	1
Start Date:	1987-06-01 04:00:00
Finish Date:	6/1/1987 4:00:00 AM
Qual:	Not Reported
Current Action Lead:	EPA Perf
Region:	09
Site ID:	0902761
EPA ID:	CA4570024527
Site Name:	MARCH AIR FORCE BASE
NPL:	F
FF:	Y
OU:	00
Action Code:	AR
Action Name:	ADMIN REC
SEQ:	1
Start Date:	2000-10-24 04:00:00
Finish Date:	Not Reported
Qual:	Not Reported

MAP FINDINGS

MARCH AIR FORCE BASE, 22 CSG/CC, RIVERSIDE, CA 92518 (Continued)

Current Action Lead:	EPA Perf
Region:	09
Site ID:	0902761
EPA ID:	CA4570024527
Site Name:	MARCH AIR FORCE BASE
NPL:	F
FF:	Y
OU:	02
Action Code:	RO
Action Name:	ROD
SEQ:	4
Start Date:	2004-05-11 04:00:00
Finish Date:	5/11/2004 4:00:00 AM
Qual:	Not Reported
Current Action Lead:	Fed Fac
Region:	09
Site ID:	0902761
EPA ID:	CA4570024527
Site Name:	MARCH AIR FORCE BASE
NPL:	F
FF:	Y
OU:	02
Action Code:	RO
Action Name:	ROD
SEQ:	5
Start Date:	2005-09-30 04:00:00
Finish Date:	9/30/2005 4:00:00 AM
Qual:	Not Reported
Current Action Lead:	Fed Fac
Region:	09
Site ID:	0902761
EPA ID:	CA4570024527
Site Name:	MARCH AIR FORCE BASE
NPL:	F
FF:	Y
OU:	00
Action Code:	SI
Action Name:	SI
SEQ:	1
Start Date:	1987-06-01 04:00:00
Finish Date:	6/1/1987 4:00:00 AM
Qual:	L
Current Action Lead:	Fed Fac
Region:	09
Site ID:	0902761
EPA ID:	CA4570024527
Site Name:	MARCH AIR FORCE BASE
NPL:	F

MAP FINDINGS

MARCH AIR FORCE BASE, 22 CSG/CC, RIVERSIDE, CA 92518 (Continued)

FF:	Y
OU:	01
Action Code:	LX
Action Name:	FF RD
SEQ:	1
Start Date:	1996-04-07 05:00:00
Finish Date:	4/18/1996 4:00:00 AM
Qual:	Not Reported
Current Action Lead:	Fed Fac
Region:	09
Site ID:	0902761
EPA ID:	CA4570024527
Site Name:	MARCH AIR FORCE BASE
NPL:	F
FF:	Y
OU:	04
Action Code:	LW
Action Name:	FF RI/FS
SEQ:	2
Start Date:	1990-09-27 04:00:00
Finish Date:	9/29/2005 4:00:00 AM
Qual:	Not Reported
Current Action Lead:	Fed Fac
Region:	09
Site ID:	0902761
EPA ID:	CA4570024527
Site Name:	MARCH AIR FORCE BASE
NPL:	F
FF:	Y
OU:	04
Action Code:	RO
Action Name:	ROD
SEQ:	3
Start Date:	2005-09-29 04:00:00
Finish Date:	9/29/2005 4:00:00 AM
Qual:	Not Reported
Current Action Lead:	Fed Fac
Region:	09
Site ID:	0902761
EPA ID:	CA4570024527
Site Name:	MARCH AIR FORCE BASE
NPL:	F
FF:	Y
OU:	00
Action Code:	DS
Action Name:	DISCVRY
SEQ:	1
Start Date:	1985-02-01 06:00:00

MAP FINDINGS

MARCH AIR FORCE BASE, 22 CSG/CC, RIVERSIDE, CA 92518 (Continued)

Finish Date:	2/1/1985 6:00:00 AM
Qual:	Not Reported
Current Action Lead:	Fed Fac
Region:	09
Site ID:	0902761
EPA ID:	CA4570024527
Site Name:	MARCH AIR FORCE BASE
NPL:	F
FF:	Y
OU:	02
Action Code:	LW
Action Name:	FF RI/FS
SEQ:	6
Start Date:	1995-07-01 04:00:00
Finish Date:	7/1/1997 4:00:00 AM
Qual:	Not Reported
Current Action Lead:	Fed Fac
Region:	09
Site ID:	0902761
EPA ID:	CA4570024527
Site Name:	MARCH AIR FORCE BASE
NPL:	F
FF:	Y
OU:	02
Action Code:	RO
Action Name:	ROD
SEQ:	7
Start Date:	2004-04-01 05:00:00
Finish Date:	4/1/2004 5:00:00 AM
Qual:	Not Reported
Current Action Lead:	Fed Fac
Region:	09
Site ID:	0902761
EPA ID:	CA4570024527
Site Name:	MARCH AIR FORCE BASE
NPL:	F
FF:	Y
OU:	01
Action Code:	LW
Action Name:	FF RI/FS
SEQ:	1
Start Date:	1990-09-27 04:00:00
Finish Date:	6/20/1996 4:00:00 AM
Qual:	Not Reported
Current Action Lead:	Fed Fac
Region:	09
Site ID:	0902761
EPA ID:	CA4570024527

MAP FINDINGS

MARCH AIR FORCE BASE, 22 CSG/CC, RIVERSIDE, CA 92518 (Continued)

Site Name: MARCH AIR FORCE BASE
 NPL: F
 FF: Y
 OU: 01
 Action Code: RO
 Action Name: ROD
 SEQ: 1
 Start Date: 1996-06-20 04:00:00
 Finish Date: 6/20/1996 4:00:00 AM
 Qual: Not Reported
 Current Action Lead: Fed Fac

Region: 09
 Site ID: 0902761
 EPA ID: CA4570024527
 Site Name: MARCH AIR FORCE BASE
 NPL: F
 FF: Y
 OU: 00
 Action Code: PA
 Action Name: PA
 SEQ: 1
 Start Date: 1987-02-01 05:00:00
 Finish Date: 2/1/1987 5:00:00 AM
 Qual: L
 Current Action Lead: Fed Fac

Region: 09
 Site ID: 0902761
 EPA ID: CA4570024527
 Site Name: MARCH AIR FORCE BASE
 NPL: F
 FF: Y
 OU: 02
 Action Code: LW
 Action Name: FF RI/FS
 SEQ: 4
 Start Date: 1992-01-24 05:00:00
 Finish Date: 4/30/1995 4:00:00 AM
 Qual: Not Reported
 Current Action Lead: Fed Fac

Region: 09
 Site ID: 0902761
 EPA ID: CA4570024527
 Site Name: MARCH AIR FORCE BASE
 NPL: F
 FF: Y
 OU: 01
 Action Code: EE
 Action Name: EE/CA

MAP FINDINGS

MARCH AIR FORCE BASE, 22 CSG/CC, RIVERSIDE, CA 92518 (Continued)

SEQ:	1
Start Date:	2018-11-12 06:00:00
Finish Date:	11/12/2018 6:00:00 AM
Qual:	Not Reported
Current Action Lead:	Fed Fac
Region:	09
Site ID:	0902761
EPA ID:	CA4570024527
Site Name:	MARCH AIR FORCE BASE
NPL:	F
FF:	Y
OU:	01
Action Code:	LY
Action Name:	FF RA
SEQ:	1
Start Date:	1996-03-05 05:00:00
Finish Date:	Not Reported
Qual:	Not Reported
Current Action Lead:	Fed Fac
Region:	09
Site ID:	0902761
EPA ID:	CA4570024527
Site Name:	MARCH AIR FORCE BASE
NPL:	F
FF:	Y
OU:	05
Action Code:	LW
Action Name:	FF RI/FS
SEQ:	5
Start Date:	2005-10-30 04:00:00
Finish Date:	5/21/2015 5:00:00 AM
Qual:	Not Reported
Current Action Lead:	Fed Fac
Region:	09
Site ID:	0902761
EPA ID:	CA4570024527
Site Name:	MARCH AIR FORCE BASE
NPL:	F
FF:	Y
OU:	05
Action Code:	RO
Action Name:	ROD
SEQ:	6
Start Date:	2019-04-22 05:00:00
Finish Date:	4/22/2019 5:00:00 AM
Qual:	R
Current Action Lead:	Fed Fac

MAP FINDINGS

MARCH AIR FORCE BASE, 22 CSG/CC, RIVERSIDE, CA 92518 (Continued)

RCRA-LQG: Federal RCRA generators list

Date Form Received by Agency: 2020-07-08 00:00:00.0
 Handler Name: MARCH AIR RESERVE BASE
 Handler Address: 610 MEYER DR
 Handler City,State,Zip: MARCH ARB, CA 92518
 EPA ID: CA4570024527
 Contact Name: SEAN LEE
 Contact Address: MEYER DR
 Contact City,State,Zip: MARCH ARB, CA 92518
 Contact Telephone: 951-655-5082
 Contact Fax: Not Reported
 Contact Email: SEAN.LEE.19@US.AF.MIL
 Contact Title: HAZARDOUS MATERIALS / WASTE MANAGER
 EPA Region: 09
 Land Type: Federal
 Federal Waste Generator Description: Large Quantity Generator
 Non-Notifier: Not Reported
 Biennial Report Cycle: 2019
 Accessibility: Not Reported
 Active Site Indicator: Handler Activities
 State District Owner: Not Reported
 State District: Not Reported
 Mailing Address: MEYER DR
 Mailing City,State,Zip: MARCH ARB, CA 92518
 Owner Name: US AIR FORCE
 Owner Type: Federal
 Operator Name: BRIG. GEN MELISSA COBURN
 Operator Type: Federal
 Short-Term Generator Activity: No
 Importer Activity: No
 Mixed Waste Generator: No
 Transporter Activity: No
 Transfer Facility Activity: No
 Recycler Activity with Storage: No
 Small Quantity On-Site Burner Exemption: No
 Smelting Melting and Refining Furnace Exemption: No
 Underground Injection Control: No
 Off-Site Waste Receipt: No
 Universal Waste Indicator: No
 Universal Waste Destination Facility: No
 Federal Universal Waste: No
 Active Site Fed-Reg Treatment Storage and Disposal Facility: Not Reported
 Active Site Converter Treatment storage and Disposal Facility: Not Reported
 Active Site State-Reg Treatment Storage and Disposal Facility: Not Reported
 Active Site State-Reg Handler: ---
 Federal Facility Indicator: The land is federally-owned

MAP FINDINGS

MARCH AIR FORCE BASE, 22 CSG/CC, RIVERSIDE, CA 92518 (Continued)

Hazardous Secondary Material Indicator:	N
Sub-Part K Indicator:	Not Reported
Commercial TSD Indicator:	No
Treatment Storage and Disposal Type:	Not Reported
2018 GPRA Permit Baseline:	Not on the Baseline
2018 GPRA Renewals Baseline:	Not on the Baseline
Permit Renewals Workload Universe:	Not Reported
Permit Workload Universe:	Not Reported
Permit Progress Universe:	Not Reported
Post-Closure Workload Universe:	Not Reported
Closure Workload Universe:	Not Reported
202 GPRA Corrective Action Baseline:	No
Corrective Action Workload Universe:	No
Subject to Corrective Action Universe:	No
Non-TSDFs Where RCRA CA has Been Imposed Universe:	No
TSDFs Potentially Subject to CA Under 3004 (u)/(v) Universe:	No
TSDFs Only Subject to CA under Discretionary Auth Universe:	No
Corrective Action Priority Ranking:	No NCAPS ranking
Environmental Control Indicator:	No
Institutional Control Indicator:	No
Human Exposure Controls Indicator:	N/A
Groundwater Controls Indicator:	N/A
Operating TSD Universe:	Not Reported
Full Enforcement Universe:	Not Reported
Significant Non-Complier Universe:	No
Unaddressed Significant Non-Complier Universe:	No
Addressed Significant Non-Complier Universe:	No
Significant Non-Complier With a Compliance Schedule Universe:	No
Financial Assurance Required:	Not Reported
Handler Date of Last Change:	2020-09-28 14:20:58.0
Recognized Trader-Importer:	No
Recognized Trader-Exporter:	No
Importer of Spent Lead Acid Batteries:	No
Exporter of Spent Lead Acid Batteries:	No
Recycler Activity Without Storage:	No
Manifest Broker:	No
Sub-Part P Indicator:	No

Biennial: List of Years

Year:	2015
Click Here for Biennial Reporting System Data:	https://enviro.epa.gov/enviro/brs_report_v2.get_data?hand_id=CA4570024527&rep_year=2015
Year:	2013

MAP FINDINGS

MARCH AIR FORCE BASE, 22 CSG/CC, RIVERSIDE, CA 92518 (Continued)

Click Here for Biennial Reporting System Data:	https://enviro.epa.gov/enviro/brs_report_v2.get_data?hand_id=CA4570024527&rep_year=2013
Year:	2011
Click Here for Biennial Reporting System Data:	https://enviro.epa.gov/enviro/brs_report_v2.get_data?hand_id=CA4570024527&rep_year=2011
Year:	2009
Click Here for Biennial Reporting System Data:	https://enviro.epa.gov/enviro/brs_report_v2.get_data?hand_id=CA4570024527&rep_year=2009
Year:	2007
Click Here for Biennial Reporting System Data:	https://enviro.epa.gov/enviro/brs_report_v2.get_data?hand_id=CA4570024527&rep_year=2007
Year:	2005
Click Here for Biennial Reporting System Data:	https://enviro.epa.gov/enviro/brs_report_v2.get_data?hand_id=CA4570024527&rep_year=2005
Year:	2003
Click Here for Biennial Reporting System Data:	https://enviro.epa.gov/enviro/brs_report_v2.get_data?hand_id=CA4570024527&rep_year=2003
Year:	2001
Click Here for Biennial Reporting System Data:	https://enviro.epa.gov/enviro/brs_report_v2.get_data?hand_id=CA4570024527&rep_year=2001

Hazardous Waste Summary:

Waste Code:	D001
Waste Description:	IGNITABLE WASTE
Waste Code:	D002
Waste Description:	CORROSIVE WASTE
Waste Code:	D003
Waste Description:	REACTIVE WASTE
Waste Code:	D004
Waste Description:	ARSENIC
Waste Code:	D005
Waste Description:	BARIUM
Waste Code:	D006
Waste Description:	CADMIUM
Waste Code:	D007
Waste Description:	CHROMIUM
Waste Code:	D008
Waste Description:	LEAD
Waste Code:	D009
Waste Description:	MERCURY
Waste Code:	D011
Waste Description:	SILVER
Waste Code:	D018
Waste Description:	BENZENE
Waste Code:	D021
Waste Description:	CHLOROBENZENE

MAP FINDINGS

MARCH AIR FORCE BASE, 22 CSG/CC, RIVERSIDE, CA 92518 (Continued)

Waste Code: D035
Waste Description: METHYL ETHYL KETONE

Waste Code: D039
Waste Description: TETRACHLOROETHYLENE

Waste Code: D040
Waste Description: TRICHLOROETHYLENE

Waste Code: F001
Waste Description: THE FOLLOWING SPENT HALOGENATED SOLVENTS USED IN DEGREASING: TETRACHLOROETHYLENE, TRICHLOROETHYLENE, METHYLENE CHLORIDE, 1,1,1-TRICHLOROETHANE, CARBON TETRACHLORIDE AND CHLORINATED FLUOROCARBONS; ALL SPENT SOLVENT MIXTURES/BLENDS USED IN DEGREASING CONTAINING, BEFORE USE, A TOTAL OF TEN PERCENT OR MORE (BY VOLUME) OF ONE OR MORE OF THE ABOVE HALOGENATED SOLVENTS OR THOSE SOLVENTS LISTED IN F002, F004, AND F005; AND STILL BOTTOMS FROM THE RECOVERY OF THESE SPENT SOLVENTS AND SPENT SOLVENT MIXTURES.

Waste Code: F002
Waste Description: THE FOLLOWING SPENT HALOGENATED SOLVENTS: TETRACHLOROETHYLENE, METHYLENE CHLORIDE, TRICHLOROETHYLENE, 1,1,1-TRICHLOROETHANE, CHLOROBENZENE, 1,1,2-TRICHLORO-1,2,2-TRIFLUOROETHANE, ORTHO-DICHLOROBENZENE, TRICHLOROFLUOROMETHANE, AND 1,1,2, TRICHLOROETHANE; ALL SPENT SOLVENT MIXTURES/BLENDS CONTAINING, BEFORE USE, A TOTAL OF TEN PERCENT OR MORE (BY VOLUME) OF ONE OR MORE OF THE ABOVE HALOGENATED SOLVENTS OR THOSE SOLVENTS LISTED IN F001, F004, AND F005; AND STILL BOTTOMS FROM THE RECOVERY OF THESE SPENT SOLVENTS AND SPENT SOLVENT MIXTURES.

Waste Code: F003
Waste Description: THE FOLLOWING SPENT NONHALOGENATED SOLVENTS: XYLENE, ACETONE, ETHYL ACETATE, ETHYL BENZENE, ETHYL ETHER, METHYL ISOBUTYL KETONE, N-BUTYL ALCOHOL, CYCLOHEXANONE, AND METHANOL; ALL SPENT SOLVENT MIXTURES/BLENDS CONTAINING, BEFORE USE, ONLY THE ABOVE SPENT NONHALOGENATED SOLVENTS; AND ALL SPENT SOLVENT MIXTURES/BLENDS CONTAINING, BEFORE USE, ONE OR MORE OF THE ABOVE NONHALOGENATED SOLVENTS, AND A TOTAL OF TEN PERCENT OR MORE (BY VOLUME) OF ONE OR MORE OF THOSE SOLVENTS LISTED IN F001, F002, F004, AND F005; AND STILL BOTTOMS FROM THE RECOVERY OF THESE SPENT SOLVENTS AND SPENT SOLVENT MIXTURES.

Waste Code: F005
Waste Description: THE FOLLOWING SPENT NONHALOGENATED SOLVENTS: TOLUENE, METHYL ETHYL KETONE, CARBON DISULFIDE, ISOBUTANOL, PYRIDINE, BENZENE, 2-ETHOXYETHANOL, AND 2-NITROPROPANE; ALL SPENT SOLVENT MIXTURES/BLENDS CONTAINING, BEFORE USE, A TOTAL OF TEN PERCENT OR MORE (BY VOLUME) OF ONE OR MORE OF THE ABOVE NONHALOGENATED SOLVENTS OR THOSE SOLVENTS LISTED IN F001, F002, OR F004; AND STILL BOTTOMS FROM THE RECOVERY OF THESE SPENT SOLVENTS AND SPENT SOLVENT MIXTURES.

Waste Code: P098
Waste Description: POTASSIUM CYANIDE (OR) POTASSIUM CYANIDE K(CN)

Waste Code: U188
Waste Description: PHENOL

Waste Code: U227
Waste Description: 1,1,2-TRICHLOROETHANE (OR) ETHANE, 1,1,2-TRICHLORO-

Handler - Owner Operator:

Owner/Operator Indicator: Owner
Owner/Operator Name: USAF RESERVE COMMAND
Legal Status: Federal
Date Became Current: 2006-07-23 00:00:00.

MAP FINDINGS

MARCH AIR FORCE BASE, 22 CSG/CC, RIVERSIDE, CA 92518 (Continued)

Date Ended Current:	Not Reported
Owner/Operator Address:	2145 GRAEBER STREET, ST 117
Owner/Operator City,State,Zip:	MARCH AIR RESERVE BASE, CA 92518
Owner/Operator Telephone:	951-655-4520
Owner/Operator Telephone Ext:	Not Reported
Owner/Operator Fax:	Not Reported
Owner/Operator Email:	Not Reported
Owner/Operator Indicator:	Operator
Owner/Operator Name:	GEN. RUSSELL A. MUNCY
Legal Status:	Federal
Date Became Current:	2013-11-01 00:00:00.
Date Ended Current:	Not Reported
Owner/Operator Address:	Not Reported
Owner/Operator City,State,Zip:	Not Reported
Owner/Operator Telephone:	Not Reported
Owner/Operator Telephone Ext:	Not Reported
Owner/Operator Fax:	Not Reported
Owner/Operator Email:	Not Reported
Owner/Operator Indicator:	Operator
Owner/Operator Name:	MULTIPLE OPS - ALL USAF COMMANDS
Legal Status:	Federal
Date Became Current:	Not Reported
Date Ended Current:	Not Reported
Owner/Operator Address:	22 CSG/CC
Owner/Operator City,State,Zip:	CITY NOT REPORTED, CA 99999
Owner/Operator Telephone:	714-655-4735
Owner/Operator Telephone Ext:	Not Reported
Owner/Operator Fax:	Not Reported
Owner/Operator Email:	Not Reported
Owner/Operator Indicator:	Owner
Owner/Operator Name:	UNITED STATES AIR FORCE
Legal Status:	Private
Date Became Current:	1918-01-01 00:00:00.
Date Ended Current:	Not Reported
Owner/Operator Address:	2145 GRAEBER STREET, ST 117
Owner/Operator City,State,Zip:	MARCH AIR RESERVE BASE, CA 92518
Owner/Operator Telephone:	Not Reported
Owner/Operator Telephone Ext:	Not Reported
Owner/Operator Fax:	Not Reported
Owner/Operator Email:	Not Reported
Owner/Operator Indicator:	Owner
Owner/Operator Name:	UNITED STATES AIR FORCE
Legal Status:	Federal
Date Became Current:	1918-01-01 00:00:00.
Date Ended Current:	Not Reported
Owner/Operator Address:	2145 GRAEBER STREET, SUITE 117
Owner/Operator City,State,Zip:	MARCH AIR RESERVE BASE, CA 92518
Owner/Operator Telephone:	Not Reported

MAP FINDINGS

MARCH AIR FORCE BASE, 22 CSG/CC, RIVERSIDE, CA 92518 (Continued)

Owner/Operator Telephone Ext:	Not Reported
Owner/Operator Fax:	Not Reported
Owner/Operator Email:	Not Reported
Owner/Operator Indicator:	Operator
Owner/Operator Name:	GENERAL JAMES L. MELIN
Legal Status:	Private
Date Became Current:	2006-07-23 00:00:00.
Date Ended Current:	Not Reported
Owner/Operator Address:	Not Reported
Owner/Operator City,State,Zip:	Not Reported
Owner/Operator Telephone:	Not Reported
Owner/Operator Telephone Ext:	Not Reported
Owner/Operator Fax:	Not Reported
Owner/Operator Email:	Not Reported
Owner/Operator Indicator:	Operator
Owner/Operator Name:	COL. RUSSELL A MUNCY
Legal Status:	Federal
Date Became Current:	2013-11-01 00:00:00.
Date Ended Current:	Not Reported
Owner/Operator Address:	Not Reported
Owner/Operator City,State,Zip:	Not Reported
Owner/Operator Telephone:	Not Reported
Owner/Operator Telephone Ext:	Not Reported
Owner/Operator Fax:	Not Reported
Owner/Operator Email:	Not Reported
Owner/Operator Indicator:	Operator
Owner/Operator Name:	BRIG. GEN MELISSA COBURN
Legal Status:	Federal
Date Became Current:	2019-01-01 00:00:00.
Date Ended Current:	Not Reported
Owner/Operator Address:	2145 GRAEBER ST., STE 117
Owner/Operator City,State,Zip:	MARCH AIR RESERVE BASE, CA 92518
Owner/Operator Telephone:	951-655-4520
Owner/Operator Telephone Ext:	Not Reported
Owner/Operator Fax:	Not Reported
Owner/Operator Email:	MELISSA.COBURN@US.AF.MIL
Owner/Operator Indicator:	Owner
Owner/Operator Name:	US AIR FORCE
Legal Status:	Federal
Date Became Current:	1918-01-01 00:00:00.
Date Ended Current:	Not Reported
Owner/Operator Address:	2145 GRAEBER ST., SUITE 117
Owner/Operator City,State,Zip:	MARCH AIR RESERVE BASE, CA 92518-1667
Owner/Operator Telephone:	Not Reported
Owner/Operator Telephone Ext:	Not Reported
Owner/Operator Fax:	Not Reported
Owner/Operator Email:	Not Reported

MAP FINDINGS

MARCH AIR FORCE BASE, 22 CSG/CC, RIVERSIDE, CA 92518 (Continued)

Owner/Operator Indicator: Owner
 Owner/Operator Name: USAF RESERVE COMMAND
 Legal Status: Federal
 Date Became Current: 1918-01-01 00:00:00.
 Date Ended Current: Not Reported
 Owner/Operator Address: 2145 GRABER STREET SUITE 117
 Owner/Operator City,State,Zip: MARCH ARB, CA 92518-2166
 Owner/Operator Telephone: 951-655-4520
 Owner/Operator Telephone Ext: Not Reported
 Owner/Operator Fax: Not Reported
 Owner/Operator Email: Not Reported

Owner/Operator Indicator: Owner
 Owner/Operator Name: US AIR FORCE
 Legal Status: Federal
 Date Became Current: 1945-01-01 00:00:00.
 Date Ended Current: Not Reported
 Owner/Operator Address: 2145 GRAEBER
 Owner/Operator City,State,Zip: MARCH ARB, CA 92518
 Owner/Operator Telephone: 951-655-4665
 Owner/Operator Telephone Ext: Not Reported
 Owner/Operator Fax: Not Reported
 Owner/Operator Email: Not Reported

Owner/Operator Indicator: Operator
 Owner/Operator Name: GENERAL JAMES T. RUBEOR
 Legal Status: Federal
 Date Became Current: 2003-07-19 00:00:00.
 Date Ended Current: Not Reported
 Owner/Operator Address: Not Reported
 Owner/Operator City,State,Zip: Not Reported
 Owner/Operator Telephone: Not Reported
 Owner/Operator Telephone Ext: Not Reported
 Owner/Operator Fax: Not Reported
 Owner/Operator Email: Not Reported

Owner/Operator Indicator: Operator
 Owner/Operator Name: GENERAL JAMES L. MELIN
 Legal Status: Federal
 Date Became Current: 2006-07-23 00:00:00.
 Date Ended Current: Not Reported
 Owner/Operator Address: Not Reported
 Owner/Operator City,State,Zip: CA 92518
 Owner/Operator Telephone: Not Reported
 Owner/Operator Telephone Ext: Not Reported
 Owner/Operator Fax: Not Reported
 Owner/Operator Email: Not Reported

Owner/Operator Indicator: Owner
 Owner/Operator Name: US AIR FORCE
 Legal Status: Federal
 Date Became Current: 1945-01-01 00:00:00.

MAP FINDINGS

MARCH AIR FORCE BASE, 22 CSG/CC, RIVERSIDE, CA 92518 (Continued)

Date Ended Current:	Not Reported
Owner/Operator Address:	2145 GRAEBER
Owner/Operator City,State,Zip:	MARCH ARB, CA 92518
Owner/Operator Telephone:	951-655-4665
Owner/Operator Telephone Ext:	Not Reported
Owner/Operator Fax:	Not Reported
Owner/Operator Email:	Not Reported
Owner/Operator Indicator:	Operator
Owner/Operator Name:	COL MARY ARB
Legal Status:	Federal
Date Became Current:	2010-01-01 00:00:00.
Date Ended Current:	Not Reported
Owner/Operator Address:	2145 GRABER STREET SUITE 117
Owner/Operator City,State,Zip:	MARCH ARB, CA 92518-2166
Owner/Operator Telephone:	Not Reported
Owner/Operator Telephone Ext:	Not Reported
Owner/Operator Fax:	Not Reported
Owner/Operator Email:	Not Reported
Owner/Operator Indicator:	Owner
Owner/Operator Name:	US AIR FORCE
Legal Status:	Federal
Date Became Current:	1947-01-01 00:00:00.
Date Ended Current:	Not Reported
Owner/Operator Address:	2145 GRAEBER ST, BLDG 470
Owner/Operator City,State,Zip:	MARCH ARB, CA 92518
Owner/Operator Telephone:	951-655-4665
Owner/Operator Telephone Ext:	Not Reported
Owner/Operator Fax:	Not Reported
Owner/Operator Email:	Not Reported
Owner/Operator Indicator:	Operator
Owner/Operator Name:	COLONEL JAMES T. RUBEOR
Legal Status:	Federal
Date Became Current:	2003-07-19 00:00:00.
Date Ended Current:	Not Reported
Owner/Operator Address:	Not Reported
Owner/Operator City,State,Zip:	Not Reported
Owner/Operator Telephone:	Not Reported
Owner/Operator Telephone Ext:	Not Reported
Owner/Operator Fax:	Not Reported
Owner/Operator Email:	Not Reported
Owner/Operator Indicator:	Owner
Owner/Operator Name:	USAF
Legal Status:	Federal
Date Became Current:	Not Reported
Date Ended Current:	Not Reported
Owner/Operator Address:	452 SPTG CEV
Owner/Operator City,State,Zip:	MARCH ARB, CA 92518-2166
Owner/Operator Telephone:	909-655-5069

MAP FINDINGS

MARCH AIR FORCE BASE, 22 CSG/CC, RIVERSIDE, CA 92518 (Continued)

Owner/Operator Telephone Ext: Not Reported
 Owner/Operator Fax: Not Reported
 Owner/Operator Email: Not Reported

Historic Generators:

Receive Date: 2010-07-15 00:00:00.0
 Handler Name: MARCH AIR RESERVE BASE
 Federal Waste Generator Description: Large Quantity Generator
 State District Owner: Not Reported
 Large Quantity Handler of Universal Waste: No
 Recognized Trader Importer: No
 Recognized Trader Exporter: No
 Spent Lead Acid Battery Importer: No
 Spent Lead Acid Battery Exporter: No
 Current Record: No
 Non Storage Recycler Activity: Not Reported
 Electronic Manifest Broker: Not Reported

Receive Date: 2013-03-20 00:00:00.0
 Handler Name: MARCH AIR RESERVE BASE
 Federal Waste Generator Description: Large Quantity Generator
 State District Owner: Not Reported
 Large Quantity Handler of Universal Waste: No
 Recognized Trader Importer: No
 Recognized Trader Exporter: No
 Spent Lead Acid Battery Importer: No
 Spent Lead Acid Battery Exporter: No
 Current Record: No
 Non Storage Recycler Activity: Not Reported
 Electronic Manifest Broker: Not Reported

Receive Date: 2014-10-22 00:00:00.0
 Handler Name: MARCH AIR RESERVE BASE
 Federal Waste Generator Description: Large Quantity Generator
 State District Owner: Not Reported
 Large Quantity Handler of Universal Waste: Yes
 Recognized Trader Importer: No
 Recognized Trader Exporter: No
 Spent Lead Acid Battery Importer: No
 Spent Lead Acid Battery Exporter: No
 Current Record: No
 Non Storage Recycler Activity: Not Reported
 Electronic Manifest Broker: Not Reported

Receive Date: 2016-02-29 00:00:00.0
 Handler Name: MARCH AIR RESERVE BASE
 Federal Waste Generator Description: Large Quantity Generator
 State District Owner: Not Reported

MAP FINDINGS

MARCH AIR FORCE BASE, 22 CSG/CC, RIVERSIDE, CA 92518 (Continued)

Large Quantity Handler of Universal Waste:	Yes
Recognized Trader Importer:	No
Recognized Trader Exporter:	No
Spent Lead Acid Battery Importer:	No
Spent Lead Acid Battery Exporter:	No
Current Record:	No
Non Storage Recycler Activity:	Not Reported
Electronic Manifest Broker:	Not Reported
Receive Date:	2020-07-08 00:00:00.0
Handler Name:	MARCH AIR RESERVE BASE
Federal Waste Generator Description:	Large Quantity Generator
State District Owner:	Not Reported
Large Quantity Handler of Universal Waste:	No
Recognized Trader Importer:	No
Recognized Trader Exporter:	No
Spent Lead Acid Battery Importer:	No
Spent Lead Acid Battery Exporter:	No
Current Record:	Yes
Non Storage Recycler Activity:	No
Electronic Manifest Broker:	No
Receive Date:	1996-09-01 00:00:00.0
Handler Name:	MARCH AIR RESERVE BASE
Federal Waste Generator Description:	Large Quantity Generator
State District Owner:	Not Reported
Large Quantity Handler of Universal Waste:	No
Recognized Trader Importer:	No
Recognized Trader Exporter:	No
Spent Lead Acid Battery Importer:	No
Spent Lead Acid Battery Exporter:	No
Current Record:	No
Non Storage Recycler Activity:	Not Reported
Electronic Manifest Broker:	Not Reported
Receive Date:	2000-07-14 00:00:00.0
Handler Name:	MARCH AIR RESERVE BASE
Federal Waste Generator Description:	Large Quantity Generator
State District Owner:	Not Reported
Large Quantity Handler of Universal Waste:	No
Recognized Trader Importer:	No
Recognized Trader Exporter:	No
Spent Lead Acid Battery Importer:	No
Spent Lead Acid Battery Exporter:	No
Current Record:	No
Non Storage Recycler Activity:	Not Reported
Electronic Manifest Broker:	Not Reported
Receive Date:	1992-03-30 00:00:00.0

MAP FINDINGS

MARCH AIR FORCE BASE, 22 CSG/CC, RIVERSIDE, CA 92518 (Continued)

Handler Name:	MARCH AIR FORCE BASE
Federal Waste Generator Description:	Large Quantity Generator
State District Owner:	Not Reported
Large Quantity Handler of Universal Waste:	No
Recognized Trader Importer:	No
Recognized Trader Exporter:	No
Spent Lead Acid Battery Importer:	No
Spent Lead Acid Battery Exporter:	No
Current Record:	No
Non Storage Recycler Activity:	Not Reported
Electronic Manifest Broker:	Not Reported
Receive Date:	1994-03-31 00:00:00.0
Handler Name:	MARCH AIR FORCE BASE, CA
Federal Waste Generator Description:	Large Quantity Generator
State District Owner:	Not Reported
Large Quantity Handler of Universal Waste:	No
Recognized Trader Importer:	No
Recognized Trader Exporter:	No
Spent Lead Acid Battery Importer:	No
Spent Lead Acid Battery Exporter:	No
Current Record:	No
Non Storage Recycler Activity:	Not Reported
Electronic Manifest Broker:	Not Reported
Receive Date:	1996-03-26 00:00:00.0
Handler Name:	MARCH AFB, CA
Federal Waste Generator Description:	Large Quantity Generator
State District Owner:	Not Reported
Large Quantity Handler of Universal Waste:	No
Recognized Trader Importer:	No
Recognized Trader Exporter:	No
Spent Lead Acid Battery Importer:	No
Spent Lead Acid Battery Exporter:	No
Current Record:	No
Non Storage Recycler Activity:	Not Reported
Electronic Manifest Broker:	Not Reported
Receive Date:	1999-03-04 00:00:00.0
Handler Name:	MARCH ARB, CA
Federal Waste Generator Description:	Large Quantity Generator
State District Owner:	Not Reported
Large Quantity Handler of Universal Waste:	No
Recognized Trader Importer:	No
Recognized Trader Exporter:	No
Spent Lead Acid Battery Importer:	No
Spent Lead Acid Battery Exporter:	No
Current Record:	No
Non Storage Recycler Activity:	Not Reported

MAP FINDINGS

MARCH AIR FORCE BASE, 22 CSG/CC, RIVERSIDE, CA 92518 (Continued)

Electronic Manifest Broker:	Not Reported
Receive Date:	2000-10-12 00:00:00.0
Handler Name:	MARCH ARB CA
Federal Waste Generator Description:	Large Quantity Generator
State District Owner:	Not Reported
Large Quantity Handler of Universal Waste:	No
Recognized Trader Importer:	No
Recognized Trader Exporter:	No
Spent Lead Acid Battery Importer:	No
Spent Lead Acid Battery Exporter:	No
Current Record:	No
Non Storage Recycler Activity:	Not Reported
Electronic Manifest Broker:	Not Reported
Receive Date:	2002-04-10 00:00:00.0
Handler Name:	MARCH AIR RESERVE BASE
Federal Waste Generator Description:	Large Quantity Generator
State District Owner:	Not Reported
Large Quantity Handler of Universal Waste:	Yes
Recognized Trader Importer:	No
Recognized Trader Exporter:	No
Spent Lead Acid Battery Importer:	No
Spent Lead Acid Battery Exporter:	No
Current Record:	No
Non Storage Recycler Activity:	Not Reported
Electronic Manifest Broker:	Not Reported
Receive Date:	2004-02-25 00:00:00.0
Handler Name:	MARCH AIR RESERVE BASE
Federal Waste Generator Description:	Large Quantity Generator
State District Owner:	Not Reported
Large Quantity Handler of Universal Waste:	Yes
Recognized Trader Importer:	No
Recognized Trader Exporter:	No
Spent Lead Acid Battery Importer:	No
Spent Lead Acid Battery Exporter:	No
Current Record:	No
Non Storage Recycler Activity:	Not Reported
Electronic Manifest Broker:	Not Reported
Receive Date:	2006-02-08 00:00:00.0
Handler Name:	MARCH AIR RESERVE BASE
Federal Waste Generator Description:	Large Quantity Generator
State District Owner:	Not Reported
Large Quantity Handler of Universal Waste:	No
Recognized Trader Importer:	No
Recognized Trader Exporter:	No
Spent Lead Acid Battery Importer:	No

MAP FINDINGS

MARCH AIR FORCE BASE, 22 CSG/CC, RIVERSIDE, CA 92518 (Continued)

Spent Lead Acid Battery Exporter:	No
Current Record:	No
Non Storage Recycler Activity:	Not Reported
Electronic Manifest Broker:	Not Reported
Receive Date:	2008-03-26 00:00:00.0
Handler Name:	MARCH AIR RESERVE BASE
Federal Waste Generator Description:	Large Quantity Generator
State District Owner:	Not Reported
Large Quantity Handler of Universal Waste:	No
Recognized Trader Importer:	No
Recognized Trader Exporter:	No
Spent Lead Acid Battery Importer:	No
Spent Lead Acid Battery Exporter:	No
Current Record:	No
Non Storage Recycler Activity:	Not Reported
Electronic Manifest Broker:	Not Reported

List of NAICS Codes and Descriptions:

NAICS Code:	92811
NAICS Description:	NATIONAL SECURITY
NAICS Code:	92812
NAICS Description:	INTERNATIONAL AFFAIRS

Facility Has Received Notices of Violation:

Found Violation:	No
Agency Which Determined Violation:	Not Reported
Violation Short Description:	Not Reported
Date Violation was Determined:	Not Reported
Actual Return to Compliance Date:	Not Reported
Return to Compliance Qualifier:	Not Reported
Violation Responsible Agency:	Not Reported
Scheduled Compliance Date:	Not Reported
Enforcement Identifier:	Not Reported
Date of Enforcement Action:	Not Reported
Enforcement Responsible Agency:	Not Reported
Enforcement Docket Number:	Not Reported
Enforcement Attorney:	Not Reported
Corrective Action Component:	Not Reported
Appeal Initiated Date:	Not Reported
Appeal Resolution Date:	Not Reported
Disposition Status Date:	Not Reported
Disposition Status:	Not Reported
Disposition Status Description:	Not Reported
Consent/Final Order Sequence Number:	Not Reported
Consent/Final Order Respondent Name:	Not Reported
Consent/Final Order Lead Agency:	Not Reported

MAP FINDINGS

MARCH AIR FORCE BASE, 22 CSG/CC, RIVERSIDE, CA 92518 (Continued)

Enforcement Type:	Not Reported
Enforcement Responsible Person:	Not Reported
Enforcement Responsible Sub-Organization:	Not Reported
SEP Sequence Number:	Not Reported
SEP Expenditure Amount:	Not Reported
SEP Scheduled Completion Date:	Not Reported
SEP Actual Date:	Not Reported
SEP Defaulted Date:	Not Reported
SEP Type:	Not Reported
SEP Type Description:	Not Reported
Proposed Amount:	Not Reported
Final Monetary Amount:	Not Reported
Paid Amount:	Not Reported
Final Count:	Not Reported
Final Amount:	Not Reported
Found Violation:	Yes
Agency Which Determined Violation:	EPA
Violation Short Description:	Generators - General
Date Violation was Determined:	1995-04-27 00:00:00.0
Actual Return to Compliance Date:	2000-04-27 00:00:00.0
Return to Compliance Qualifier:	Not Resolved
Violation Responsible Agency:	EPA
Scheduled Compliance Date:	Not Reported
Enforcement Identifier:	002
Date of Enforcement Action:	1995-04-28 00:00:00.0
Enforcement Responsible Agency:	EPA
Enforcement Docket Number:	Not Reported
Enforcement Attorney:	Not Reported
Corrective Action Component:	No
Appeal Initiated Date:	Not Reported
Appeal Resolution Date:	Not Reported
Disposition Status Date:	Not Reported
Disposition Status:	Not Reported
Disposition Status Description:	Not Reported
Consent/Final Order Sequence Number:	Not Reported
Consent/Final Order Respondent Name:	Not Reported
Consent/Final Order Lead Agency:	Not Reported
Enforcement Type:	WRITTEN INFORMAL
Enforcement Responsible Person:	R9STA
Enforcement Responsible Sub-Organization:	Not Reported
SEP Sequence Number:	Not Reported
SEP Expenditure Amount:	Not Reported
SEP Scheduled Completion Date:	Not Reported
SEP Actual Date:	Not Reported
SEP Defaulted Date:	Not Reported
SEP Type:	Not Reported
SEP Type Description:	Not Reported

MAP FINDINGS

MARCH AIR FORCE BASE, 22 CSG/CC, RIVERSIDE, CA 92518 (Continued)

Proposed Amount:	Not Reported
Final Monetary Amount:	Not Reported
Paid Amount:	Not Reported
Final Count:	Not Reported
Final Amount:	Not Reported
Found Violation:	Yes
Agency Which Determined Violation:	EPA
Violation Short Description:	Generators - General
Date Violation was Determined:	1984-03-05 00:00:00.0
Actual Return to Compliance Date:	1995-04-04 00:00:00.0
Return to Compliance Qualifier:	Unverifiable
Violation Responsible Agency:	EPA
Scheduled Compliance Date:	Not Reported
Enforcement Identifier:	001
Date of Enforcement Action:	1984-05-18 00:00:00.0
Enforcement Responsible Agency:	EPA
Enforcement Docket Number:	Not Reported
Enforcement Attorney:	Not Reported
Corrective Action Component:	No
Appeal Initiated Date:	Not Reported
Appeal Resolution Date:	Not Reported
Disposition Status Date:	Not Reported
Disposition Status:	Not Reported
Disposition Status Description:	Not Reported
Consent/Final Order Sequence Number:	Not Reported
Consent/Final Order Respondent Name:	Not Reported
Consent/Final Order Lead Agency:	Not Reported
Enforcement Type:	WRITTEN INFORMAL
Enforcement Responsible Person:	R9EPA
Enforcement Responsible Sub-Organization:	Not Reported
SEP Sequence Number:	Not Reported
SEP Expenditure Amount:	Not Reported
SEP Scheduled Completion Date:	Not Reported
SEP Actual Date:	Not Reported
SEP Defaulted Date:	Not Reported
SEP Type:	Not Reported
SEP Type Description:	Not Reported
Proposed Amount:	Not Reported
Final Monetary Amount:	Not Reported
Paid Amount:	Not Reported
Final Count:	Not Reported
Final Amount:	Not Reported
Found Violation:	No
Agency Which Determined Violation:	Not Reported
Violation Short Description:	Not Reported
Date Violation was Determined:	Not Reported
Actual Return to Compliance Date:	Not Reported

MAP FINDINGS

MARCH AIR FORCE BASE, 22 CSG/CC, RIVERSIDE, CA 92518 (Continued)

Return to Compliance Qualifier:	Not Reported
Violation Responsible Agency:	Not Reported
Scheduled Compliance Date:	Not Reported
Enforcement Identifier:	Not Reported
Date of Enforcement Action:	Not Reported
Enforcement Responsible Agency:	Not Reported
Enforcement Docket Number:	Not Reported
Enforcement Attorney:	Not Reported
Corrective Action Component:	Not Reported
Appeal Initiated Date:	Not Reported
Appeal Resolution Date:	Not Reported
Disposition Status Date:	Not Reported
Disposition Status:	Not Reported
Disposition Status Description:	Not Reported
Consent/Final Order Sequence Number:	Not Reported
Consent/Final Order Respondent Name:	Not Reported
Consent/Final Order Lead Agency:	Not Reported
Enforcement Type:	Not Reported
Enforcement Responsible Person:	Not Reported
Enforcement Responsible Sub-Organization:	Not Reported
SEP Sequence Number:	Not Reported
SEP Expenditure Amount:	Not Reported
SEP Scheduled Completion Date:	Not Reported
SEP Actual Date:	Not Reported
SEP Defaulted Date:	Not Reported
SEP Type:	Not Reported
SEP Type Description:	Not Reported
Proposed Amount:	Not Reported
Final Monetary Amount:	Not Reported
Paid Amount:	Not Reported
Final Count:	Not Reported
Final Amount:	Not Reported

Evaluation Action Summary:

Evaluation Date:	2006-11-02 00:00:00.0
Evaluation Responsible Agency:	State
Found Violation:	No
Evaluation Type Description:	COMPLIANCE EVALUATION INSPECTION ON-SITE
Evaluation Responsible Person Identifier:	Not Reported
Evaluation Responsible Sub-Organization:	Not Reported
Actual Return to Compliance Date:	Not Reported
Scheduled Compliance Date:	Not Reported
Date of Request:	Not Reported
Date Response Received:	Not Reported
Request Agency:	Not Reported
Former Citation:	Not Reported

MAP FINDINGS

MARCH AIR FORCE BASE, 22 CSG/CC, RIVERSIDE, CA 92518 (Continued)

Evaluation Date:	1995-04-04 00:00:00.0
Evaluation Responsible Agency:	EPA
Found Violation:	Yes
Evaluation Type Description:	COMPLIANCE EVALUATION INSPECTION ON-SITE
Evaluation Responsible Person Identifier:	R9EPA
Evaluation Responsible Sub-Organization:	Not Reported
Actual Return to Compliance Date:	2000-04-27 00:00:00.0
Scheduled Compliance Date:	Not Reported
Date of Request:	Not Reported
Date Response Received:	Not Reported
Request Agency:	Not Reported
Former Citation:	Not Reported
Evaluation Date:	1984-03-05 00:00:00.0
Evaluation Responsible Agency:	EPA
Found Violation:	Yes
Evaluation Type Description:	COMPLIANCE EVALUATION INSPECTION ON-SITE
Evaluation Responsible Person Identifier:	R9EPA
Evaluation Responsible Sub-Organization:	Not Reported
Actual Return to Compliance Date:	1995-04-04 00:00:00.0
Scheduled Compliance Date:	Not Reported
Date of Request:	Not Reported
Date Response Received:	Not Reported
Request Agency:	Not Reported
Former Citation:	Not Reported
Evaluation Date:	1996-05-06 00:00:00.0
Evaluation Responsible Agency:	State
Found Violation:	No
Evaluation Type Description:	FOLLOW-UP INSPECTION
Evaluation Responsible Person Identifier:	R9STA
Evaluation Responsible Sub-Organization:	Not Reported
Actual Return to Compliance Date:	Not Reported
Scheduled Compliance Date:	Not Reported
Date of Request:	Not Reported
Date Response Received:	Not Reported
Request Agency:	Not Reported
Former Citation:	Not Reported

Site: Federal institutional controls / engineering controls registries

Name: MARCH AIR FORCE BASE

MAP FINDINGS

MARCH AIR FORCE BASE, 22 CSG/CC, RIVERSIDE, CA 92518 (Continued)

Address: 22 CSG/CC
 Address 2: Not Reported
 City,State,Zip: RIVERSIDE, CA 92518
 Event Code: Not Reported
 Action Taken Date: 08/01/2017
 EPA ID: CA4570024527
 Action Name: ROD Amendment
 Action ID: 1
 Operable Unit: 01
 Contaminated Media: Soil
 Contact Name: Not Reported
 Contact Telephone: Not Reported
 Event: Not Reported
 Federal Facility: Y
 Fiscal Year: 2017
 NPL Status: Currently on the Final NPL
 Superfund Alternative Agreement: N
 Latitude: 33.906389
 Longitude: -117.255700

Media:

EPA ID: CA4570024527
 Contaminated Media: Groundwater
 Action ID: 3
 Operable Unit: 04
 Action Name: Record of Decision
 Action Taken Date: 09/29/2005
 Event Code: Not Reported
 Contact Name: Not Reported
 Contact Telephone: Not Reported
 Event: Not Reported
 Federal Facility: Y
 Fiscal Year: 2005
 NPL Status: Currently on the Final NPL
 Superfund Alternative Agreement: N
 Latitude: 33.906389
 Longitude: -117.255700

EPA ID: CA4570024527
 Contaminated Media: Soil
 Action ID: 3
 Operable Unit: 04
 Action Name: Record of Decision
 Action Taken Date: 09/29/2005
 Event Code: Not Reported
 Contact Name: Not Reported
 Contact Telephone: Not Reported
 Event: Not Reported
 Federal Facility: Y
 Fiscal Year: 2005

MAP FINDINGS

MARCH AIR FORCE BASE, 22 CSG/CC, RIVERSIDE, CA 92518 (Continued)

NPL Status:	Currently on the Final NPL
Superfund Alternative Agreement:	N
Latitude:	33.906389
Longitude:	-117.255700
EPA ID:	CA4570024527
Contaminated Media:	Groundwater
Action ID:	5
Operable Unit:	02
Action Name:	Record of Decision
Action Taken Date:	09/30/2005
Event Code:	Not Reported
Contact Name:	Not Reported
Contact Telephone:	Not Reported
Event:	Not Reported
Federal Facility:	Y
Fiscal Year:	2005
NPL Status:	Currently on the Final NPL
Superfund Alternative Agreement:	N
Latitude:	33.906389
Longitude:	-117.255700
EPA ID:	CA4570024527
Contaminated Media:	Soil
Action ID:	5
Operable Unit:	02
Action Name:	Record of Decision
Action Taken Date:	09/30/2005
Event Code:	Not Reported
Contact Name:	Not Reported
Contact Telephone:	Not Reported
Event:	Not Reported
Federal Facility:	Y
Fiscal Year:	2005
NPL Status:	Currently on the Final NPL
Superfund Alternative Agreement:	N
Latitude:	33.906389
Longitude:	-117.255700
EPA ID:	CA4570024527
Contaminated Media:	Not Reported
Action ID:	7
Operable Unit:	02
Action Name:	Record of Decision
Action Taken Date:	04/01/2004
Event Code:	Not Reported
Contact Name:	Not Reported
Contact Telephone:	Not Reported
Event:	Not Reported
Federal Facility:	Y
Fiscal Year:	2004

MAP FINDINGS

MARCH AIR FORCE BASE, 22 CSG/CC, RIVERSIDE, CA 92518 (Continued)

NPL Status:	Currently on the Final NPL
Superfund Alternative Agreement:	N
Latitude:	33.906389
Longitude:	-117.255700
EPA ID:	CA4570024527
Contaminated Media:	Soil
Action ID:	3
Operable Unit:	04
Action Name:	Record of Decision
Action Taken Date:	09/29/2005
Event Code:	Not Reported
Contact Name:	Not Reported
Contact Telephone:	Not Reported
Event:	Not Reported
Federal Facility:	Y
Fiscal Year:	2005
NPL Status:	Currently on the Final NPL
Superfund Alternative Agreement:	N
Latitude:	33.906389
Longitude:	-117.255700
EPA ID:	CA4570024527
Contaminated Media:	Soil
Action ID:	1
Operable Unit:	01
Action Name:	Explanation of Significant Differences
Action Taken Date:	08/24/2000
Event Code:	Not Reported
Contact Name:	Not Reported
Contact Telephone:	Not Reported
Event:	Not Reported
Federal Facility:	Y
Fiscal Year:	2000
NPL Status:	Currently on the Final NPL
Superfund Alternative Agreement:	N
Latitude:	33.906389
Longitude:	-117.255700
EPA ID:	CA4570024527
Contaminated Media:	Soil
Action ID:	1
Operable Unit:	01
Action Name:	ROD Amendment
Action Taken Date:	08/01/2017
Event Code:	Not Reported
Contact Name:	Not Reported
Contact Telephone:	Not Reported
Event:	Not Reported
Federal Facility:	Y
Fiscal Year:	2017

MAP FINDINGS

MARCH AIR FORCE BASE, 22 CSG/CC, RIVERSIDE, CA 92518 (Continued)

NPL Status:	Currently on the Final NPL
Superfund Alternative Agreement:	N
Latitude:	33.906389
Longitude:	-117.255700
EPA ID:	CA4570024527
Contaminated Media:	Soil
Action ID:	1
Operable Unit:	01
Action Name:	ROD Amendment
Action Taken Date:	08/01/2017
Event Code:	Not Reported
Contact Name:	Not Reported
Contact Telephone:	Not Reported
Event:	Not Reported
Federal Facility:	Y
Fiscal Year:	2017
NPL Status:	Currently on the Final NPL
Superfund Alternative Agreement:	N
Latitude:	33.906389
Longitude:	-117.255700
EPA ID:	CA4570024527
Contaminated Media:	Soil
Action ID:	1
Operable Unit:	01
Action Name:	ROD Amendment
Action Taken Date:	08/01/2017
Event Code:	Not Reported
Contact Name:	Not Reported
Contact Telephone:	Not Reported
Event:	Not Reported
Federal Facility:	Y
Fiscal Year:	2017
NPL Status:	Currently on the Final NPL
Superfund Alternative Agreement:	N
Latitude:	33.906389
Longitude:	-117.255700
EPA ID:	CA4570024527
Contaminated Media:	Soil
Action ID:	1
Operable Unit:	01
Action Name:	ROD Amendment
Action Taken Date:	08/01/2017
Event Code:	Not Reported
Contact Name:	Not Reported
Contact Telephone:	Not Reported
Event:	Not Reported
Federal Facility:	Y
Fiscal Year:	2017

MAP FINDINGS

MARCH AIR FORCE BASE, 22 CSG/CC, RIVERSIDE, CA 92518 (Continued)

NPL Status: Currently on the Final NPL
 Superfund Alternative Agreement: N
 Latitude: 33.906389
 Longitude: -117.255700

EPA ID: CA4570024527
 Contaminated Media: Soil
 Action ID: 1
 Operable Unit: 01
 Action Name: ROD Amendment
 Action Taken Date: 08/01/2017
 Event Code: Not Reported
 Contact Name: Not Reported
 Contact Telephone: Not Reported
 Event: Not Reported

Federal Facility: Y
 Fiscal Year: 2017
 NPL Status: Currently on the Final NPL
 Superfund Alternative Agreement: N
 Latitude: 33.906389
 Longitude: -117.255700

EPA ID: CA4570024527
 Contaminated Media: Soil
 Action ID: 1
 Operable Unit: 01
 Action Name: ROD Amendment
 Action Taken Date: 08/01/2017
 Event Code: Not Reported
 Contact Name: Not Reported
 Contact Telephone: Not Reported
 Event: Not Reported

Federal Facility: Y
 Fiscal Year: 2017
 NPL Status: Currently on the Final NPL
 Superfund Alternative Agreement: N
 Latitude: 33.906389
 Longitude: -117.255700

EPA ID: CA4570024527
 Contaminated Media: Soil Gas
 Action ID: 1
 Operable Unit: 01
 Action Name: ROD Amendment
 Action Taken Date: 08/01/2017
 Event Code: Not Reported
 Contact Name: Not Reported
 Contact Telephone: Not Reported
 Event: Not Reported

Federal Facility: Y
 Fiscal Year: 2017

MAP FINDINGS

MARCH AIR FORCE BASE, 22 CSG/CC, RIVERSIDE, CA 92518 (Continued)

NPL Status: Currently on the Final NPL
 Superfund Alternative Agreement: N
 Latitude: 33.906389
 Longitude: -117.255700

EPA ID: CA4570024527
 Contaminated Media: Soil
 Action ID: 3
 Operable Unit: 02
 Action Name: ROD Amendment
 Action Taken Date: 12/12/2016
 Event Code: Not Reported
 Contact Name: Not Reported
 Contact Telephone: Not Reported
 Event: Not Reported
 Federal Facility: Y

Fiscal Year: 2017
 NPL Status: Currently on the Final NPL
 Superfund Alternative Agreement: N
 Latitude: 33.906389
 Longitude: -117.255700

EPA ID: CA4570024527
 Contaminated Media: Groundwater
 Action ID: 1
 Operable Unit: 01
 Action Name: Record of Decision
 Action Taken Date: 06/20/1996
 Event Code: Not Reported
 Contact Name: Not Reported
 Contact Telephone: Not Reported
 Event: Not Reported
 Federal Facility: Y

Fiscal Year: 1996
 NPL Status: Currently on the Final NPL
 Superfund Alternative Agreement: N
 Latitude: 33.906389
 Longitude: -117.255700

EPA ID: CA4570024527
 Contaminated Media: Soil
 Action ID: 1
 Operable Unit: 01
 Action Name: Record of Decision
 Action Taken Date: 06/20/1996
 Event Code: Not Reported
 Contact Name: Not Reported
 Contact Telephone: Not Reported
 Event: Not Reported
 Federal Facility: Y
 Fiscal Year: 1996

MAP FINDINGS

MARCH AIR FORCE BASE, 22 CSG/CC, RIVERSIDE, CA 92518 (Continued)

NPL Status: Currently on the Final NPL
 Superfund Alternative Agreement: N
 Latitude: 33.906389
 Longitude: -117.255700

EPA ID: CA4570024527
 Contaminated Media: Groundwater
 Action ID: 1
 Operable Unit: 01
 Action Name: Record of Decision
 Action Taken Date: 06/20/1996
 Event Code: Not Reported
 Contact Name: Not Reported
 Contact Telephone: Not Reported
 Event: Not Reported

Federal Facility: Y
 Fiscal Year: 1996
 NPL Status: Currently on the Final NPL
 Superfund Alternative Agreement: N
 Latitude: 33.906389
 Longitude: -117.255700

EPA ID: CA4570024527
 Contaminated Media: Soil
 Action ID: 1
 Operable Unit: 01
 Action Name: Record of Decision
 Action Taken Date: 06/20/1996
 Event Code: Not Reported
 Contact Name: Not Reported
 Contact Telephone: Not Reported
 Event: Not Reported

Federal Facility: Y
 Fiscal Year: 1996
 NPL Status: Currently on the Final NPL
 Superfund Alternative Agreement: N
 Latitude: 33.906389
 Longitude: -117.255700

EPA ID: CA4570024527
 Contaminated Media: Groundwater
 Action ID: 1
 Operable Unit: 01
 Action Name: Record of Decision
 Action Taken Date: 06/20/1996
 Event Code: Not Reported
 Contact Name: Not Reported
 Contact Telephone: Not Reported
 Event: Not Reported

Federal Facility: Y
 Fiscal Year: 1996

MAP FINDINGS

MARCH AIR FORCE BASE, 22 CSG/CC, RIVERSIDE, CA 92518 (Continued)

NPL Status: Currently on the Final NPL
 Superfund Alternative Agreement: N
 Latitude: 33.906389
 Longitude: -117.255700

EPA ID: CA4570024527
 Contaminated Media: Soil
 Action ID: 1
 Operable Unit: 01
 Action Name: Record of Decision
 Action Taken Date: 06/20/1996
 Event Code: Not Reported
 Contact Name: Not Reported
 Contact Telephone: Not Reported
 Event: Not Reported

Federal Facility: Y
 Fiscal Year: 1996
 NPL Status: Currently on the Final NPL
 Superfund Alternative Agreement: N
 Latitude: 33.906389
 Longitude: -117.255700

EPA ID: CA4570024527
 Contaminated Media: Free-phase NAPL
 Action ID: 1
 Operable Unit: 01
 Action Name: Record of Decision
 Action Taken Date: 06/20/1996
 Event Code: Not Reported
 Contact Name: Not Reported
 Contact Telephone: Not Reported
 Event: Not Reported

Federal Facility: Y
 Fiscal Year: 1996
 NPL Status: Currently on the Final NPL
 Superfund Alternative Agreement: N
 Latitude: 33.906389
 Longitude: -117.255700

EPA ID: CA4570024527
 Contaminated Media: Groundwater
 Action ID: 1
 Operable Unit: 01
 Action Name: Record of Decision
 Action Taken Date: 06/20/1996
 Event Code: Not Reported
 Contact Name: Not Reported
 Contact Telephone: Not Reported
 Event: Not Reported

Federal Facility: Y
 Fiscal Year: 1996

MAP FINDINGS

MARCH AIR FORCE BASE, 22 CSG/CC, RIVERSIDE, CA 92518 (Continued)

NPL Status: Currently on the Final NPL
 Superfund Alternative Agreement: N
 Latitude: 33.906389
 Longitude: -117.255700

EPA ID: CA4570024527
 Contaminated Media: Soil
 Action ID: 1
 Operable Unit: 01
 Action Name: Record of Decision
 Action Taken Date: 06/20/1996
 Event Code: Not Reported
 Contact Name: Not Reported
 Contact Telephone: Not Reported
 Event: Not Reported

Federal Facility: Y
 Fiscal Year: 1996
 NPL Status: Currently on the Final NPL
 Superfund Alternative Agreement: N
 Latitude: 33.906389
 Longitude: -117.255700

EPA ID: CA4570024527
 Contaminated Media: Soil
 Action ID: 1
 Operable Unit: 01
 Action Name: Record of Decision
 Action Taken Date: 06/20/1996
 Event Code: Not Reported
 Contact Name: Not Reported
 Contact Telephone: Not Reported
 Event: Not Reported

Federal Facility: Y
 Fiscal Year: 1996
 NPL Status: Currently on the Final NPL
 Superfund Alternative Agreement: N
 Latitude: 33.906389
 Longitude: -117.255700

EPA ID: CA4570024527
 Contaminated Media: Soil
 Action ID: 1
 Operable Unit: 01
 Action Name: Record of Decision
 Action Taken Date: 06/20/1996
 Event Code: Not Reported
 Contact Name: Not Reported
 Contact Telephone: Not Reported
 Event: Not Reported

Federal Facility: Y
 Fiscal Year: 1996

MAP FINDINGS

MARCH AIR FORCE BASE, 22 CSG/CC, RIVERSIDE, CA 92518 (Continued)

NPL Status: Currently on the Final NPL
 Superfund Alternative Agreement: N
 Latitude: 33.906389
 Longitude: -117.255700

EPA ID: CA4570024527
 Contaminated Media: Groundwater
 Action ID: 1
 Operable Unit: 01
 Action Name: Record of Decision
 Action Taken Date: 06/20/1996
 Event Code: Not Reported
 Contact Name: Not Reported
 Contact Telephone: Not Reported
 Event: Not Reported
 Federal Facility: Y

Fiscal Year: 1996
 NPL Status: Currently on the Final NPL
 Superfund Alternative Agreement: N
 Latitude: 33.906389
 Longitude: -117.255700

EPA ID: CA4570024527
 Contaminated Media: Groundwater
 Action ID: 1
 Operable Unit: 01
 Action Name: Record of Decision
 Action Taken Date: 06/20/1996
 Event Code: Not Reported
 Contact Name: Not Reported
 Contact Telephone: Not Reported
 Event: Not Reported
 Federal Facility: Y

Fiscal Year: 1996
 NPL Status: Currently on the Final NPL
 Superfund Alternative Agreement: N
 Latitude: 33.906389
 Longitude: -117.255700

EPA ID: CA4570024527
 Contaminated Media: Free-phase NAPL
 Action ID: 1
 Operable Unit: 01
 Action Name: Record of Decision
 Action Taken Date: 06/20/1996
 Event Code: Not Reported
 Contact Name: Not Reported
 Contact Telephone: Not Reported
 Event: Not Reported
 Federal Facility: Y
 Fiscal Year: 1996

MAP FINDINGS

MARCH AIR FORCE BASE, 22 CSG/CC, RIVERSIDE, CA 92518 (Continued)

NPL Status: Currently on the Final NPL
 Superfund Alternative Agreement: N
 Latitude: 33.906389
 Longitude: -117.255700

EPA ID: CA4570024527
 Contaminated Media: Groundwater
 Action ID: 1
 Operable Unit: 01
 Action Name: Record of Decision
 Action Taken Date: 06/20/1996
 Event Code: Not Reported
 Contact Name: Not Reported
 Contact Telephone: Not Reported
 Event: Not Reported

Federal Facility: Y
 Fiscal Year: 1996
 NPL Status: Currently on the Final NPL
 Superfund Alternative Agreement: N
 Latitude: 33.906389
 Longitude: -117.255700

EPA ID: CA4570024527
 Contaminated Media: Free-phase NAPL
 Action ID: 1
 Operable Unit: 01
 Action Name: Record of Decision
 Action Taken Date: 06/20/1996
 Event Code: Not Reported
 Contact Name: Not Reported
 Contact Telephone: Not Reported
 Event: Not Reported

Federal Facility: Y
 Fiscal Year: 1996
 NPL Status: Currently on the Final NPL
 Superfund Alternative Agreement: N
 Latitude: 33.906389
 Longitude: -117.255700

EPA ID: CA4570024527
 Contaminated Media: Soil
 Action ID: 1
 Operable Unit: 01
 Action Name: Record of Decision
 Action Taken Date: 06/20/1996
 Event Code: Not Reported
 Contact Name: Not Reported
 Contact Telephone: Not Reported
 Event: Not Reported

Federal Facility: Y
 Fiscal Year: 1996

MAP FINDINGS

MARCH AIR FORCE BASE, 22 CSG/CC, RIVERSIDE, CA 92518 (Continued)

NPL Status: Currently on the Final NPL
 Superfund Alternative Agreement: N
 Latitude: 33.906389
 Longitude: -117.255700
 EPA ID: CA4570024527
 Contaminated Media: Soil
 Action ID: 1
 Operable Unit: 01
 Action Name: Record of Decision
 Action Taken Date: 06/20/1996
 Event Code: Not Reported
 Contact Name: Not Reported
 Contact Telephone: Not Reported
 Event: Not Reported
 Federal Facility: Y
 Fiscal Year: 1996
 NPL Status: Currently on the Final NPL
 Superfund Alternative Agreement: N
 Latitude: 33.906389
 Longitude: -117.255700

US INST CONTROLS: Federal institutional controls / engineering controls registries

Name: MARCH AIR FORCE BASE
 Address: 22 CSG/CC
 Address 2: Not Reported
 City,State,Zip: RIVERSIDE, CA 92518
 EPA ID: CA4570024527
 Action Name: ROD Amendment
 Action ID: 1
 Operable Unit: 01
 Actual Date: 08/01/2017
 Contaminated Media: Soil Gas
 Event Code: Not Reported
 Contact Name: Not Reported
 Contact Telephone: Not Reported
 Event: Not Reported
 Federal Facility: Y
 Fiscal Year: 2017
 NPL Status: Currently on the Final NPL
 Superfund Alternative Agreement: N
 Latitude: 33.906389
 Longitude: -117.255700
 Name: MARCH AIR FORCE BASE
 Address: 22 CSG/CC
 Address 2: Not Reported
 City,State,Zip: RIVERSIDE, CA 92518
 EPA ID: CA4570024527
 Action Name: Record of Decision

MAP FINDINGS

MARCH AIR FORCE BASE, 22 CSG/CC, RIVERSIDE, CA 92518 (Continued)

Action ID: 3
 Operable Unit: 04
 Actual Date: 09/29/2005
 Contaminated Media: Soil
 Event Code: Not Reported
 Contact Name: Not Reported
 Contact Telephone: Not Reported
 Event: Not Reported
 Federal Facility: Y
 Fiscal Year: 2005
 NPL Status: Currently on the Final NPL
 Superfund Alternative Agreement: N
 Latitude: 33.906389
 Longitude: -117.255700

Name: MARCH AIR FORCE BASE
 Address: 22 CSG/CC
 Address 2: Not Reported
 City,State,Zip: RIVERSIDE, CA 92518
 EPA ID: CA4570024527
 Action Name: Record of Decision
 Action ID: 4
 Operable Unit: 02
 Actual Date: 05/11/2004
 Contaminated Media: Groundwater
 Event Code: Not Reported
 Contact Name: Not Reported
 Contact Telephone: Not Reported
 Event: Not Reported
 Federal Facility: Y
 Fiscal Year: 2004
 NPL Status: Currently on the Final NPL
 Superfund Alternative Agreement: N
 Latitude: 33.906389
 Longitude: -117.255700

Name: MARCH AIR FORCE BASE
 Address: 22 CSG/CC
 Address 2: Not Reported
 City,State,Zip: RIVERSIDE, CA 92518
 EPA ID: CA4570024527
 Action Name: Record of Decision
 Action ID: 4
 Operable Unit: 02
 Actual Date: 05/11/2004
 Contaminated Media: Soil
 Event Code: Not Reported
 Contact Name: Not Reported
 Contact Telephone: Not Reported
 Event: Not Reported
 Federal Facility: Y

MAP FINDINGS

MARCH AIR FORCE BASE, 22 CSG/CC, RIVERSIDE, CA 92518 (Continued)

Fiscal Year: 2004
 NPL Status: Currently on the Final NPL
 Superfund Alternative Agreement: N
 Latitude: 33.906389
 Longitude: -117.255700
 Name: MARCH AIR FORCE BASE
 Address: 22 CSG/CC
 Address 2: Not Reported
 City,State,Zip: RIVERSIDE, CA 92518
 EPA ID: CA4570024527
 Action Name: Record of Decision
 Action ID: 5
 Operable Unit: 02
 Actual Date: 09/30/2005
 Contaminated Media: Soil
 Event Code: Not Reported
 Contact Name: Not Reported
 Contact Telephone: Not Reported
 Event: Not Reported
 Federal Facility: Y
 Fiscal Year: 2005
 NPL Status: Currently on the Final NPL
 Superfund Alternative Agreement: N
 Latitude: 33.906389
 Longitude: -117.255700

ROD: Other Ascertainable Records

Name: MARCH AIR FORCE BASE
 Address: 22 CSG/CC
 City,State,Zip: RIVERSIDE, CA 92518
 EPA ID: CA4570024527
 RG: 9
 Site ID: 902761
 Action: FF ESD
 Operable Unit Number: EAST MARCH - SOILS/GW
 SEQ ID: 1
 Action Completion: 2000-08-24 00:00:00
 NPL Status: Final
 Non NPL Status: Not Reported
 Name: MARCH AIR FORCE BASE
 Address: 22 CSG/CC
 City,State,Zip: RIVERSIDE, CA 92518
 EPA ID: CA4570024527
 RG: 9
 Site ID: 902761
 Action: FF ROD (RCRA Statement of Basis/RTC)
 Operable Unit Number: EAST MARCH - SOILS/GW
 SEQ ID: 1

MAP FINDINGS

MARCH AIR FORCE BASE, 22 CSG/CC, RIVERSIDE, CA 92518 (Continued)

Action Completion:	1996-06-20 00:00:00
NPL Status:	Final
Non NPL Status:	Not Reported
Name:	MARCH AIR FORCE BASE
Address:	22 CSG/CC
City,State,Zip:	RIVERSIDE, CA 92518
EPA ID:	CA4570024527
RG:	9
Site ID:	902761
Action:	FF ROD (RCRA Statement of Basis/RTC)
Operable Unit Number:	BASEWIDE
SEQ ID:	3
Action Completion:	2005-09-29 00:00:00
NPL Status:	Final
Non NPL Status:	Not Reported
Name:	MARCH AIR FORCE BASE
Address:	22 CSG/CC
City,State,Zip:	RIVERSIDE, CA 92518
EPA ID:	CA4570024527
RG:	9
Site ID:	902761
Action:	FF ROD (RCRA Statement of Basis/RTC)
Operable Unit Number:	WEST MARCH - SOILS/GW
SEQ ID:	4
Action Completion:	2004-05-11 00:00:00
NPL Status:	Final
Non NPL Status:	Not Reported
Name:	MARCH AIR FORCE BASE
Address:	22 CSG/CC
City,State,Zip:	RIVERSIDE, CA 92518
EPA ID:	CA4570024527
RG:	9
Site ID:	902761
Action:	FF ROD (RCRA Statement of Basis/RTC)
Operable Unit Number:	WEST MARCH - SOILS/GW
SEQ ID:	5
Action Completion:	2005-09-30 00:00:00
NPL Status:	Final
Non NPL Status:	Not Reported
Name:	MARCH AIR FORCE BASE
Address:	22 CSG/CC
City,State,Zip:	RIVERSIDE, CA 92518
EPA ID:	CA4570024527
RG:	9
Site ID:	902761
Action:	FF ROD (RCRA Statement of Basis/RTC)
Operable Unit Number:	SITEWIDE GW
SEQ ID:	6

MAP FINDINGS

MARCH AIR FORCE BASE, 22 CSG/CC, RIVERSIDE, CA 92518 (Continued)

Action Completion:	2019-04-22 00:00:00
NPL Status:	Final
Non NPL Status:	Not Reported
Name:	MARCH AIR FORCE BASE
Address:	22 CSG/CC
City,State,Zip:	RIVERSIDE, CA 92518
EPA ID:	CA4570024527
RG:	9
Site ID:	902761
Action:	FF ROD (RCRA Statement of Basis/RTC)
Operable Unit Number:	WEST MARCH - SOILS/GW
SEQ ID:	7
Action Completion:	2004-04-01 00:00:00
NPL Status:	Final
Non NPL Status:	Not Reported
Name:	MARCH AIR FORCE BASE
Address:	22 CSG/CC
City,State,Zip:	RIVERSIDE, CA 92518
EPA ID:	CA4570024527
RG:	9
Site ID:	902761
Action:	FF ROD Amendment
Operable Unit Number:	EAST MARCH - SOILS/GW
SEQ ID:	1
Action Completion:	2017-08-01 00:00:00
NPL Status:	Final
Non NPL Status:	Not Reported
Name:	MARCH AIR FORCE BASE
Address:	22 CSG/CC
City,State,Zip:	RIVERSIDE, CA 92518
EPA ID:	CA4570024527
RG:	9
Site ID:	902761
Action:	FF ROD Amendment
Operable Unit Number:	EAST MARCH - SOILS/GW
SEQ ID:	2
Action Completion:	2019-02-25 00:00:00
NPL Status:	Final
Non NPL Status:	Not Reported
Name:	MARCH AIR FORCE BASE
Address:	22 CSG/CC
City,State,Zip:	RIVERSIDE, CA 92518
EPA ID:	CA4570024527
RG:	9
Site ID:	902761
Action:	FF ROD Amendment
Operable Unit Number:	WEST MARCH - SOILS/GW
SEQ ID:	3

MAP FINDINGS

MARCH AIR FORCE BASE, 22 CSG/CC, RIVERSIDE, CA 92518 (Continued)

Action Completion: 2016-12-12 00:00:00
 NPL Status: Final
 Non NPL Status: Not Reported

PRP: Other Ascertainable Records

PRP Name: STATE OF CALIFORNIA/DEPT. OF HEALTH SERVICES
 STATE OF CALIFORNIA/DEPT. OF WATER QUALITY
 U.S. AIR FORCE
 U.S. AIR FORCE

MARCH AIR FORCE BASE (CLOSED) Not Reported, , CA,	CUSA143538
--	------------

Region	W 1/2 - 1 (4140 ft. / 0.784 mi.)	Other Ascertainable Records
--------	----------------------------------	-----------------------------

Worksheet:

DOD: Other Ascertainable Records

Feature 1: Air Force DOD
 Feature 2: Not Reported
 Feature 3: Not Reported
 URL: Not Reported
 Name 1: March Air Force Base (Closed)
 Name 2: Not Reported
 Name 3: Not Reported
 State: CA
 DOD Site: Yes
 Tile name: CARIVERSIDE

GOVERNMENT RECORDS SEARCHED / DATA CURRENCY TRACKING

St	Acronym	Full Name	Government Agency	Gov Date	Arvl. Date	Active Date
ENVIRONMENTAL RECORDS						
Federal NPL site list						
US	NPL	National Priority List	EPA	12/30/2020	01/14/2021	02/09/2021
US	Proposed NPL	Proposed National Priority List Sites	EPA	12/30/2020	01/14/2021	02/09/2021
US	NPL LIENS	Federal Superfund Liens	EPA	10/15/1991	02/02/1994	03/30/1994
Federal CERCLIS list						
US	SEMS	Superfund Enterprise Management System	EPA	12/30/2020	01/14/2021	02/18/2021
Federal RCRA CORRACTS facilities list						
US	CORRACTS	Corrective Action Report	EPA	12/14/2020	12/17/2020	12/22/2020
Federal RCRA TSD facilities list						
US	RCRA-TSDF	RCRA - Treatment, Storage and Disposal	Environmental Protection Agency	12/14/2020	12/17/2020	12/22/2020
Federal RCRA generators list						
US	RCRA-LQG	RCRA - Large Quantity Generators	Environmental Protection Agency	12/14/2020	12/17/2020	12/22/2020
US	RCRA-SQG	RCRA - Small Quantity Generators	Environmental Protection Agency	12/14/2020	12/17/2020	12/22/2020
US	RCRA-VSQG	RCRA - Very Small Quantity Generators (Formerly Conditionall	Environmental Protection Agency	12/14/2020	12/17/2020	12/22/2020
Federal institutional controls / engineering controls registries						
US	LUCIS	Land Use Control Information System	Department of the Navy	02/09/2021	02/11/2021	03/22/2021
US	US ENG CONTROLS	Engineering Controls Sites List	Environmental Protection Agency	10/28/2020	11/05/2020	11/18/2020
US	US INST CONTROLS	Institutional Controls Sites List	Environmental Protection Agency	10/28/2020	11/05/2020	11/18/2020
Federal ERNS list						
US	ERNS	Emergency Response Notification System	National Response Center, United States Coast	12/14/2020	12/15/2020	12/22/2020
State and tribal - equivalent NPL						
CA	RESPONSE	State Response Sites	Department of Toxic Substances Control	01/25/2021	01/26/2021	04/13/2021
State and tribal - equivalent CERCLIS						
CA	ENVIROSTOR	EnviroStor Database	Department of Toxic Substances Control	01/25/2021	01/26/2021	04/13/2021
State and tribal landfill / solid waste disposal						
CA	SWF/LF (SWIS)	Solid Waste Information System	Department of Resources Recycling and Recover	02/08/2021	02/09/2021	05/03/2021
State and tribal leaking storage tank lists						
CA	LUST	Leaking Underground Fuel Tank Report (GEOTRACKER)	State Water Resources Control Board	03/08/2021	03/09/2021	03/30/2021
CA	LUST REG 4	Underground Storage Tank Leak List	California Regional Water Quality Control Boa	09/07/2004	09/07/2004	10/12/2004
CA	LUST REG 3	Leaking Underground Storage Tank Database	California Regional Water Quality Control Boa	05/19/2003	05/19/2003	06/02/2003
CA	LUST REG 2	Fuel Leak List	California Regional Water Quality Control Boa	09/30/2004	10/20/2004	11/19/2004
CA	LUST REG 1	Active Toxic Site Investigation	California Regional Water Quality Control Boa	02/01/2001	02/28/2001	03/29/2001
CA	LUST REG 6V	Leaking Underground Storage Tank Case Listing	California Regional Water Quality Control Boa	06/07/2005	06/07/2005	06/29/2005
CA	LUST REG 6L	Leaking Underground Storage Tank Case Listing	California Regional Water Quality Control Boa	09/09/2003	09/10/2003	10/07/2003

GOVERNMENT RECORDS SEARCHED / DATA CURRENCY TRACKING

St	Acronym	Full Name	Government Agency	Gov Date	Arvl. Date	Active Date
CA	LUST REG 7	Leaking Underground Storage Tank Case Listing	California Regional Water Quality Control Boa	02/26/2004	02/26/2004	03/24/2004
CA	LUST REG 8	Leaking Underground Storage Tanks	California Regional Water Quality Control Boa	02/14/2005	02/15/2005	03/28/2005
CA	LUST REG 9	Leaking Underground Storage Tank Report	California Regional Water Quality Control Boa	03/01/2001	04/23/2001	05/21/2001
CA	LUST REG 5	Leaking Underground Storage Tank Database	California Regional Water Quality Control Boa	07/01/2008	07/22/2008	07/31/2008
US	INDIAN LUST R10	Leaking Underground Storage Tanks on Indian Land	EPA Region 10	11/12/2020	12/16/2020	03/12/2021
US	INDIAN LUST R5	Leaking Underground Storage Tanks on Indian Land	EPA, Region 5	10/07/2020	12/16/2020	03/12/2021
US	INDIAN LUST R9	Leaking Underground Storage Tanks on Indian Land	Environmental Protection Agency	10/01/2020	12/16/2020	03/12/2021
US	INDIAN LUST R8	Leaking Underground Storage Tanks on Indian Land	EPA Region 8	10/09/2020	12/16/2020	03/12/2021
US	INDIAN LUST R7	Leaking Underground Storage Tanks on Indian Land	EPA Region 7	09/30/2020	12/22/2020	03/12/2021
US	INDIAN LUST R4	Leaking Underground Storage Tanks on Indian Land	EPA Region 4	10/02/2020	12/18/2020	03/12/2021
US	INDIAN LUST R1	Leaking Underground Storage Tanks on Indian Land	EPA Region 1	10/01/2020	12/16/2020	03/12/2021
US	INDIAN LUST R6	Leaking Underground Storage Tanks on Indian Land	EPA Region 6	04/08/2020	05/20/2020	08/12/2020
CA	CPS-SLIC	Statewide SLIC Cases (GEOTRACKER)	State Water Resources Control Board	03/08/2021	03/09/2021	03/30/2021
CA	SLIC REG 1	Active Toxic Site Investigations	California Regional Water Quality Control Boa	04/03/2003	04/07/2003	04/25/2003
CA	SLIC REG 2	Spills, Leaks, Investigation & Cleanup Cost Recovery Listing	Regional Water Quality Control Board San Fran	09/30/2004	10/20/2004	11/19/2004
CA	SLIC REG 3	Spills, Leaks, Investigation & Cleanup Cost Recovery Listing	California Regional Water Quality Control Boa	05/18/2006	05/18/2006	06/15/2006
CA	SLIC REG 4	Spills, Leaks, Investigation & Cleanup Cost Recovery Listing	Region Water Quality Control Board Los Angele	11/17/2004	11/18/2004	01/04/2005
CA	SLIC REG 5	Spills, Leaks, Investigation & Cleanup Cost Recovery Listing	Regional Water Quality Control Board Central	04/01/2005	04/05/2005	04/21/2005
CA	SLIC REG 6V	Spills, Leaks, Investigation & Cleanup Cost Recovery Listing	Regional Water Quality Control Board, Victorv	05/24/2005	05/25/2005	06/16/2005
CA	SLIC REG 6L	SLIC Sites	California Regional Water Quality Control Boa	09/07/2004	09/07/2004	10/12/2004
CA	SLIC REG 7	SLIC List	California Regional Quality Control Board, Co	11/24/2004	11/29/2004	01/04/2005
CA	SLIC REG 8	Spills, Leaks, Investigation & Cleanup Cost Recovery Listing	California Region Water Quality Control Board	04/03/2008	04/03/2008	04/14/2008
CA	SLIC REG 9	Spills, Leaks, Investigation & Cleanup Cost Recovery Listing	California Regional Water Quality Control Boa	09/10/2007	09/11/2007	09/28/2007
State and tribal registered storage tank lists						
CA	UST	Active UST Facilities	SWRCB	03/08/2021	03/09/2021	03/31/2021
CA	UST CLOSURE	Proposed Closure of Underground Storage Tank (UST) Cases	State Water Resources Control Board	03/05/2021	03/09/2021	04/01/2021
CA	MILITARY UST SITES	Military UST Sites (GEOTRACKER)	State Water Resources Control Board	03/08/2021	03/09/2021	03/30/2021
CA	AST	Aboveground Petroleum Storage Tank Facilities	California Environmental Protection Agency	07/06/2016	07/12/2016	09/19/2016
US	INDIAN UST R1	Underground Storage Tanks on Indian Land	EPA, Region 1	10/01/2020	12/16/2020	03/12/2021
US	INDIAN UST R4	Underground Storage Tanks on Indian Land	EPA Region 4	10/02/2020	12/18/2020	03/12/2021
US	INDIAN UST R10	Underground Storage Tanks on Indian Land	EPA Region 10	11/12/2020	12/16/2020	03/12/2021
US	INDIAN UST R6	Underground Storage Tanks on Indian Land	EPA Region 6	04/08/2020	05/20/2020	08/12/2020
US	INDIAN UST R8	Underground Storage Tanks on Indian Land	EPA Region 8	10/09/2020	12/16/2020	03/12/2021
US	INDIAN UST R9	Underground Storage Tanks on Indian Land	EPA Region 9	10/01/2020	12/16/2020	03/12/2021
US	INDIAN UST R7	Underground Storage Tanks on Indian Land	EPA Region 7	09/30/2020	12/22/2020	03/12/2021
US	INDIAN UST R5	Underground Storage Tanks on Indian Land	EPA Region 5	10/07/2020	12/16/2020	03/12/2021
US	FEMA UST	Underground Storage Tank Listing	FEMA	01/29/2021	02/17/2021	03/22/2021
State and tribal voluntary cleanup sites						
US	INDIAN VCP R1	Voluntary Cleanup Priority Listing	EPA, Region 1	07/27/2015	09/29/2015	02/18/2016
US	INDIAN VCP R7	Voluntary Cleanup Priority Listing	EPA, Region 7	03/20/2008	04/22/2008	05/19/2008
CA	VCP	Voluntary Cleanup Program Properties	Department of Toxic Substances Control	01/25/2021	01/26/2021	04/13/2021

GOVERNMENT RECORDS SEARCHED / DATA CURRENCY TRACKING

St	Acronym	Full Name	Government Agency	Gov Date	Arvl. Date	Active Date
State and tribal Brownfields sites						
CA	BROWNFIELDS	Considered Brownfields Sites Listing	State Water Resources Control Board	12/17/2020	12/17/2020	03/09/2021
Other Records						
US	CONSENT	Superfund (CERCLA) Consent Decrees	Department of Justice, Consent Decree Library	12/31/2020	01/13/2021	03/22/2021
US	ROD	Records Of Decision	EPA	12/30/2020	01/14/2021	02/18/2021
US	LIENS 2	CERCLA Lien Information	Environmental Protection Agency	12/30/2020	01/14/2021	02/18/2021
CA	HIST CAL-SITES	Calsites Database	Department of Toxic Substance Control	08/08/2005	08/03/2006	08/24/2006
US	DEBRIS REGION 9	Torres Martinez Reservation Illegal Dump Site Locations	EPA, Region 9	01/12/2009	05/07/2009	09/21/2009
CA	SWRCY	Recycler Database	Department of Conservation	03/09/2021	03/09/2021	03/31/2021
CA	CA FID UST	Facility Inventory Database	California Environmental Protection Agency	10/31/1994	09/05/1995	09/29/1995
CA	HIST UST	Hazardous Substance Storage Container Database	State Water Resources Control Board	10/15/1990	01/25/1991	02/12/1991
CA	SAN FRANCISCO AST	Aboveground Storage Tank Site Listing	San Francisco County Department of Public Hea	02/11/2021	02/11/2021	05/05/2021
CA	SWEEPS UST	SWEEPS UST Listing	State Water Resources Control Board	06/01/1994	07/07/2005	08/11/2005
US	LEAD SMELTER 1	Lead Smelter Sites	Environmental Protection Agency	12/30/2020	01/14/2021	02/09/2021
US	2020 COR ACTION	2020 Corrective Action Program List	Environmental Protection Agency	09/30/2017	05/08/2018	07/20/2018
US	LEAD SMELTER 2	Lead Smelter Sites	American Journal of Public Health	04/05/2001	10/27/2010	12/02/2010
US	COAL ASH DOE	Steam-Electric Plant Operation Data	Department of Energy	12/31/2019	12/01/2020	02/09/2021
US	PCB TRANSFORMER	PCB Transformer Registration Database	Environmental Protection Agency	09/13/2019	11/06/2019	02/10/2020
US	COAL ASH EPA	Coal Combustion Residues Surface Impoundments List	Environmental Protection Agency	01/12/2017	03/05/2019	11/11/2019
US	SCRD DRYCLEANERS	State Coalition for Remediation of Drycleaners Listing	Environmental Protection Agency	01/01/2017	02/03/2017	04/07/2017
US	US AIRS (AFS)	Aerometric Information Retrieval System Facility Subsystem (EPA	10/12/2016	10/26/2016	02/03/2017
US	US AIRS MINOR	Air Facility System Data	EPA	10/12/2016	10/26/2016	02/03/2017
US	US FIN ASSUR	Financial Assurance Information	Environmental Protection Agency	12/14/2020	12/17/2020	03/12/2021
US	EPA WATCH LIST	EPA WATCH LIST	Environmental Protection Agency	08/30/2013	03/21/2014	06/17/2014
US	FUSRAP	Formerly Utilized Sites Remedial Action Program	Department of Energy	08/08/2017	09/11/2018	09/14/2018
US	US HIST CDL	National Clandestine Laboratory Register	Drug Enforcement Administration	12/07/2020	12/09/2020	03/02/2021
US	Delisted NPL	National Priority List Deletions	EPA	12/30/2020	01/14/2021	02/09/2021
US	SEMS-ARCHIVE	Superfund Enterprise Management System Archive	EPA	12/30/2020	01/14/2021	02/18/2021
US	RCRA NonGen / NLR	RCRA - Non Generators / No Longer Regulated	Environmental Protection Agency	12/14/2020	12/17/2020	12/22/2020
US	HMIRS	Hazardous Materials Information Reporting System	U.S. Department of Transportation	12/16/2020	12/17/2020	03/12/2021
US	DOT OPS	Incident and Accident Data	Department of Transportation, Office of Pipeli	01/02/2020	01/28/2020	04/17/2020
US	US CDL	Clandestine Drug Labs	Drug Enforcement Administration	12/07/2020	12/09/2020	03/02/2021
US	US BROWNFIELDS	A Listing of Brownfields Sites	Environmental Protection Agency	12/11/2020	12/11/2020	03/02/2021
US	DOD	Department of Defense Sites	USGS	12/31/2005	11/10/2006	01/11/2007
US	FEDLAND	Federal and Indian Lands	U.S. Geological Survey	04/02/2018	04/11/2018	11/06/2019
US	FUDS	Formerly Used Defense Sites	U.S. Army Corps of Engineers	02/11/2021	02/17/2021	04/05/2021
US	UMTRA	Uranium Mill Tailings Sites	Department of Energy	08/30/2019	11/15/2019	01/28/2020
US	ODI	Open Dump Inventory	Environmental Protection Agency	06/30/1985	08/09/2004	09/17/2004
US	MINES VIOLATIONS	MSHA Violation Assessment Data	DOL, Mine Safety & Health Admi	11/24/2020	11/30/2020	01/25/2021
US	US MINES	Mines Master Index File	Department of Labor, Mine Safety and Health A	11/03/2020	11/23/2020	01/25/2021
US	US MINES 2	Ferrous and Nonferrous Metal Mines Database Listing	USGS	05/06/2020	05/27/2020	08/13/2020
US	US MINES 3	Active Mines & Mineral Plants Database Listing	USGS	04/14/2011	06/08/2011	09/13/2011
US	PRP	Potentially Responsible Parties	EPA	12/30/2020	01/14/2021	03/05/2021
US	TRIS	Toxic Chemical Release Inventory System	EPA	12/31/2018	08/14/2020	11/04/2020
US	TSCA	Toxic Substances Control Act	EPA	12/31/2016	06/17/2020	09/10/2020

GOVERNMENT RECORDS SEARCHED / DATA CURRENCY TRACKING

St	Acronym	Full Name	Government Agency	Gov Date	Arvl. Date	Active Date
US	FTTS	FIFRA/ TSCA Tracking System - FIFRA (Federal Insecticide, Fu	EPA/Office of Prevention, Pesticides and Toxi	04/09/2009	04/16/2009	05/11/2009
US	FTTS INSP	FIFRA/ TSCA Tracking System - FIFRA (Federal Insecticide, Fu	EPA	04/09/2009	04/16/2009	05/11/2009
US	HIST FTTS	FIFRA/TSCA Tracking System Administrative Case Listing	Environmental Protection Agency	10/19/2006	03/01/2007	04/10/2007
US	HIST FTTS INSP	FIFRA/TSCA Tracking System Inspection & Enforcement Case Lis	Environmental Protection Agency	10/19/2006	03/01/2007	04/10/2007
US	SSTS	Section 7 Tracking Systems	EPA	01/20/2021	01/21/2021	03/22/2021
US	ICIS	Integrated Compliance Information System	Environmental Protection Agency	11/18/2016	11/23/2016	02/10/2017
US	PADS	PCB Activity Database System	EPA	11/19/2020	01/08/2021	03/22/2021
US	MLTS	Material Licensing Tracking System	Nuclear Regulatory Commission	03/08/2021	03/11/2021	05/11/2021
US	RADINFO	Radiation Information Database	Environmental Protection Agency	07/01/2019	07/01/2019	09/23/2019
US	FINDS	Facility Index System/Facility Registry System	EPA	02/03/2021	03/03/2021	04/05/2021
US	RAATS	RCRA Administrative Action Tracking System	EPA	04/17/1995	07/03/1995	08/07/1995
US	RMP	Risk Management Plans	Environmental Protection Agency	01/22/2021	02/18/2021	05/11/2021
US	BRS	Biennial Reporting System	EPA/NTIS	12/31/2017	06/22/2020	11/20/2020
US	PWS	Public Water System Data	EPA	12/17/2013	01/09/2014	10/15/2014
US	INDIAN RESERV	Indian Reservations	USGS	12/31/2014	07/14/2015	01/10/2017
US	INDIAN ODI	Report on the Status of Open Dumps on Indian Lands	Environmental Protection Agency	12/31/1998	12/03/2007	01/24/2008
US	IHS OPEN DUMPS	Open Dumps on Indian Land	Department of Health & Human Serivces, Indian	04/01/2014	08/06/2014	01/29/2015
US	ABANDONED MINES	Abandoned Mines	Department of Interior	12/11/2020	12/11/2020	03/02/2021
CA	CA BOND EXP. PLAN	Bond Expenditure Plan	Department of Health Services	01/01/1989	07/27/1994	08/02/1994
CA	CDL	Clandestine Drug Labs	Department of Toxic Substances Control	12/31/2019	01/20/2021	04/08/2021
CA	CHMIRS	California Hazardous Material Incident Report System	Office of Emergency Services	12/31/2020	01/20/2021	04/08/2021
CA	CORTESE	"Cortese" Hazardous Waste & Substances Sites List	CAL EPA/Office of Emergency Information	12/17/2020	12/17/2020	03/09/2021
CA	CUPA LIVERMORE-PLEASANTON	CUPA Facility Listing	Livermore-Pleasanton Fire Department	05/01/2019	05/14/2019	07/17/2019
CA	CA DEED	Deed Restriction Listing	DTSC and SWRCB	11/30/2020	12/01/2020	02/12/2021
CA	DRYCLEANERS	Cleaner Facilities	Department of Toxic Substance Control	11/23/2020	11/25/2020	02/10/2021
CA	DRYCLEAN SOUTH COAST	South Coast Air Quality Management District Drycleaner Listi	South Coast Air Quality Management District	11/17/2020	11/18/2020	02/04/2021
CA	DRYCLEAN AVAQMD	Antelope Valley Air Quality Management District Drycleaner L	Antelope Valley Air Quality Management Distri	11/23/2020	11/24/2020	02/10/2021
CA	EMI	Emissions Inventory Data	California Air Resources Board	12/31/2018	06/16/2020	08/28/2020
CA	ENF	Enforcement Action Listing	State Water Resouruces Control Board	12/31/2020	01/20/2021	04/09/2021
CA	Financial Assurance 1	Financial Assurance Information Listing	Department of Toxic Substances Control	01/25/2021	01/26/2021	04/13/2021
CA	Financial Assurance 2	Financial Assurance Information Listing	California Integrated Waste Management Board	02/08/2021	02/12/2021	05/05/2021
CA	HAULERS	Registered Waste Tire Haulers Listing	Integrated Waste Management Board	11/23/2020	11/23/2020	02/08/2021
CA	HAZNET	Facility and Manifest Data	California Environmental Protection Agency	12/31/2019	04/15/2020	07/02/2020
CA	HIST CORTESE	Hazardous Waste & Substance Site List	Department of Toxic Substances Control	04/01/2001	01/22/2009	04/08/2009
CA	HWP	EnviroStor Permitted Facilities Listing	Department of Toxic Substances Control	02/16/2021	02/17/2021	05/10/2021
CA	HWT	Registered Hazardous Waste Transporter Database	Department of Toxic Substances Control	01/05/2021	01/05/2021	03/18/2021
CA	ICE	ICE	Department of Toxic Substances Control	02/16/2021	02/17/2021	05/07/2021
CA	LDS	Land Disposal Sites Listing (GEOTRACKER)	State Water Quality Control Board	03/08/2021	03/09/2021	03/31/2021
CA	LIENS	Environmental Liens Listing	Department of Toxic Substances Control	11/24/2020	11/30/2020	02/10/2021
CA	MCS	Military Cleanup Sites Listing (GEOTRACKER)	State Water Resources Control Board	03/08/2021	03/09/2021	03/31/2021
CA	MINES	Mines Site Location Listing	Department of Conservation	03/08/2021	03/09/2021	03/30/2021
CA	MWMP	Medical Waste Management Program Listing	Department of Public Health	10/30/2020	12/01/2020	02/12/2021
CA	NPDES	NPDES Permits Listing	State Water Resources Control Board	02/08/2021	02/09/2021	05/04/2021
CA	PEST LIC	Pesticide Regulation Licenses Listing	Department of Pesticide Regulation	11/30/2020	12/01/2020	02/12/2021
CA	PROC	Certified Processors Database	Department of Conservation	03/09/2021	03/09/2021	03/31/2021
CA	NOTIFY 65	Proposition 65 Records	State Water Resources Control Board	12/07/2020	12/09/2020	12/10/2020
CA	SCH	School Property Evaluation Program	Department of Toxic Substances Control	01/25/2021	01/26/2021	04/13/2021

GOVERNMENT RECORDS SEARCHED / DATA CURRENCY TRACKING

St	Acronym	Full Name	Government Agency	Gov Date	Arvl. Date	Active Date
CA	SPILLS 90	SPILLS90 data from FirstSearch	FirstSearch	06/06/2012	01/03/2013	02/22/2013
CA	TOXIC PITS	Toxic Pits Cleanup Act Sites	State Water Resources Control Board	07/01/1995	08/30/1995	09/26/1995
CA	UIC	UIC Listing	Deaprtment of Conservation	03/08/2021	03/09/2021	03/31/2021
CA	WASTEWATER PITS	Oil Wastewater Pits Listing	RWQCB, Central Valley Region	11/19/2019	01/07/2020	03/09/2020
CA	WDS	Waste Discharge System	State Water Resources Control Board	06/19/2007	06/20/2007	06/29/2007
CA	WIP	Well Investigation Program Case List	Los Angeles Water Quality Control Board	07/03/2009	07/21/2009	08/03/2009
CA	WMUDS/SWAT	Waste Management Unit Database	State Water Resources Control Board	04/01/2000	04/10/2000	05/10/2000
CA	HWTS	Hazardous Waste Tracking System	Department of Toxic Substances Control	04/08/2021	04/09/2021	04/20/2021
CA	OTHER OIL GAS	Other Oil & Gas Projects Sites (GEOTRACKER)	State Water Resources Control Board	03/08/2021	03/09/2021	03/30/2021
CA	NON-CASE INFO	Non-Case Information Sites (GEOTRACKER)	State Water Resources Control Board	03/08/2021	03/09/2021	03/30/2021
CA	PROD WATER PONDS	Produced Water Ponds Sites (GEOTRACKER)	State Water Resources Control Board	03/08/2021	03/09/2021	03/30/2021
CA	SAMPLING POINT	Sampling Point ? Public Sites (GEOTRACKER)	State Water Resources Control Board	03/08/2021	03/09/2021	03/30/2021
CA	PROJECT	Project Sites (GEOTRACKER)	State Water Resources Control Board	03/08/2021	03/09/2021	03/30/2021
CA	CERS	CalEPA Regulated Site Portal Data	California Environmental Protection Agency	01/20/2021	01/20/2021	04/08/2021
CA	UIC GEO	Underground Injection Control Sites (GEOTRACKER)	State Water Resource Control Board	03/08/2021	03/09/2021	03/30/2021
CA	WELL STIM PROJ	Well Stimulation Project (GEOTRACKER)	State Water Resources Control Board	03/08/2021	03/09/2021	03/30/2021
CA	CERS TANKS	California Environmental Reporting System (CERS) Tanks	California Environmental Protection Agency	01/20/2021	01/20/2021	04/08/2021
CA	WDR	Waste Discharge Requirements Listing	State Water Resources Control Board	03/09/2021	03/09/2021	03/31/2021
US	FUELS PROGRAM	EPA Fuels Program Registered Listing	EPA	02/17/2021	02/17/2021	03/22/2021
US	DOCKET HWC	Hazardous Waste Compliance Docket Listing	Environmental Protection Agency	11/03/2020	11/17/2020	02/09/2021
CA	PFAS	PFAS Contamination Site Location Listing	State Water Resources Control Board	02/24/2021	02/24/2021	05/14/2021
US	ECHO	Enforcement & Compliance History Information	Environmental Protection Agency	01/02/2021	01/08/2021	03/22/2021
CA	CIWQS	California Integrated Water Quality System	State Water Resources Control Board	11/30/2020	12/01/2020	02/12/2021
US	UXO	Unexploded Ordnance Sites	Department of Defense	12/31/2018	07/02/2020	09/17/2020
CA	MILITARY PRIV SITES	Military Privatized Sites (GEOTRACKER)	State Water Resources Control Board	03/08/2021	03/09/2021	03/30/2021
CA	CERS HAZ WASTE	CERS HAZ WASTE	CalEPA	01/20/2021	01/20/2021	04/08/2021
US	MINES MRDS	Mineral Resources Data System	USGS	04/06/2018	10/21/2019	10/24/2019

HISTORICAL USE RECORDS

US	EDR MGP	EDR Proprietary Manufactured Gas Plants	EDR, Inc.			
US	EDR Hist Auto	EDR Exclusive Historical Auto Stations	EDR, Inc.			
US	EDR Hist Cleaner	EDR Exclusive Historical Cleaners	EDR, Inc.			
CA	RGA LF	Recovered Government Archive Solid Waste Facilities List	Department of Resources Recycling and Recover		07/01/2013	01/13/2014
CA	RGA LUST	Recovered Government Archive Leaking Underground Storage Tan	State Water Resources Control Board		07/01/2013	12/30/2013

GOVERNMENT RECORDS SEARCHED / DATA CURRENCY TRACKING

St	Acronym	Full Name	Government Agency	Gov Date	Arvl. Date	Active Date
COUNTY RECORDS						
CA	CS ALAMEDA	Contaminated Sites	Alameda County Environmental Health Services	01/09/2019	01/11/2019	03/05/2019
CA	UST ALAMEDA	Underground Tanks	Alameda County Environmental Health Services	03/17/2021	03/18/2021	03/25/2021
CA	CUPA AMADOR	CUPA Facility List	Amador County Environmental Health	02/02/2021	02/04/2021	04/23/2021
CA	CUPA BUTTE	CUPA Facility Listing	Public Health Department	04/21/2017	04/25/2017	08/09/2017
CA	CUPA CALVERAS	CUPA Facility Listing	Calveras County Environmental Health	12/15/2020	12/16/2020	12/24/2020
CA	CUPA COLUSA	CUPA Facility List	Health & Human Services	04/06/2020	04/23/2020	07/10/2020
CA	SL CONTRA COSTA	Site List	Contra Costa Health Services Department	01/25/2021	01/26/2021	04/16/2021
CA	CUPA DEL NORTE	CUPA Facility List	Del Norte County Environmental Health Divisio	12/17/2020	01/28/2021	04/16/2021
CA	CUPA EL DORADO	CUPA Facility List	El Dorado County Environmental Management Dep	02/09/2021	02/11/2021	05/05/2021
CA	CUPA FRESNO	CUPA Resources List	Dept. of Community Health	01/14/2021	01/15/2021	04/05/2021
CA	CUPA GLENN	CUPA Facility List	Glenn County Air Pollution Control District	01/22/2018	01/24/2018	03/14/2018
CA	CUPA HUMBOLDT	CUPA Facility List	Humboldt County Environmental Health	11/18/2020	11/19/2020	02/04/2021
CA	CUPA IMPERIAL	CUPA Facility List	San Diego Border Field Office	01/19/2021	01/20/2021	04/08/2021
CA	CUPA INYO	CUPA Facility List	Inyo County Environmental Health Services	04/02/2018	04/03/2018	06/14/2018
CA	CUPA KERN	CUPA Facility List	Kern County Public Health	10/29/2020	10/30/2020	01/15/2021
CA	UST KERN	Underground Storage Tank Sites & Tank Listing	Kern County Environment Health Services Depar	01/19/2021	01/21/2021	01/28/2021
CA	CUPA KINGS	CUPA Facility List	Kings County Department of Public Health	12/03/2020	01/26/2021	04/14/2021
CA	CUPA LAKE	CUPA Facility List	Lake County Environmental Health	02/10/2021	02/12/2021	03/11/2021
CA	CUPA LASSEN	CUPA Facility List	Lassen County Environmental Health	07/31/2020	08/21/2020	11/09/2020
CA	AOCONCERN	Key Areas of Concerns in Los Angeles County		03/30/2009	03/31/2009	10/23/2009
CA	HMS LOS ANGELES	HMS: Street Number List	Department of Public Works	01/11/2021	01/12/2021	03/25/2021
CA	LF LOS ANGELES	List of Solid Waste Facilities	La County Department of Public Works	01/11/2021	01/12/2021	03/26/2021
CA	LF LOS ANGELES CITY	City of Los Angeles Landfills	Engineering & Construction Division	01/01/2021	02/18/2021	05/10/2021
CA	LOS ANGELES AST	Active & Inactive AST Inventory	Los Angeles Fire Department	06/01/2019	06/25/2019	08/22/2019
CA	LOS ANGELES CO LF METHANE	Methane Producing Landfills	Los Angeles County Department of Public Works	02/04/2021	04/16/2021	04/21/2021
CA	LOS ANGELES HM	Active & Inactive Hazardous Materials Inventory	Los Angeles Fire Department	06/01/2019	06/25/2019	08/22/2019
CA	LOS ANGELES UST	Active & Inactive UST Inventory	Los Angeles Fire Department	06/01/2019	06/25/2019	08/22/2019
CA	SITE MIT LOS ANGELES	Site Mitigation List	Community Health Services	10/19/2020	01/12/2021	03/26/2021
CA	UST EL SEGUNDO	City of El Segundo Underground Storage Tank	City of El Segundo Fire Department	01/21/2017	04/19/2017	05/10/2017
CA	UST LONG BEACH	City of Long Beach Underground Storage Tank	City of Long Beach Fire Department	04/22/2019	04/23/2019	06/27/2019
CA	UST TORRANCE	City of Torrance Underground Storage Tank	City of Torrance Fire Department	09/11/2020	10/07/2020	12/23/2020
CA	CUPA MADERA	CUPA Facility List	Madera County Environmental Health	08/10/2020	08/12/2020	10/23/2020
CA	UST MARIN	Underground Storage Tank Sites	Public Works Department Waste Management	09/26/2018	10/04/2018	11/02/2018
CA	UST MENDOCINO	Mendocino County UST Database	Department of Public Health	12/21/2020	12/21/2020	03/10/2021
CA	CUPA MERCED	CUPA Facility List	Merced County Environmental Health	02/04/2021	02/09/2021	02/18/2021
CA	CUPA MONO	CUPA Facility List	Mono County Health Department	11/16/2020	11/23/2020	02/08/2021
CA	CUPA MONTEREY	CUPA Facility Listing	Monterey County Health Department	01/08/2021	01/12/2021	03/25/2021
CA	LUST NAPA	Sites With Reported Contamination	Napa County Department of Environmental Manag	01/09/2017	01/11/2017	03/02/2017
CA	UST NAPA	Closed and Operating Underground Storage Tank Sites	Napa County Department of Environmental Manag	09/05/2019	09/09/2019	10/31/2019
CA	CUPA NAVAJO	CUPA Facility List	Community Development Agency	02/03/2021	02/04/2021	04/23/2021
CA	IND_SITE ORANGE	List of Industrial Site Cleanups	Health Care Agency	02/01/2021	02/04/2021	04/23/2021
CA	LUST ORANGE	List of Underground Storage Tank Cleanups	Health Care Agency	03/01/2021	05/03/2021	05/12/2021
CA	UST ORANGE	List of Underground Storage Tank Facilities	Health Care Agency	02/01/2021	02/02/2021	04/20/2021
CA	MS PLACER	Master List of Facilities	Placer County Health and Human Services	11/24/2020	11/24/2020	11/25/2020
CA	CUPA PLUMAS	CUPA Facility List	Plumas County Environmental Health	03/31/2019	04/23/2019	06/26/2019

GOVERNMENT RECORDS SEARCHED / DATA CURRENCY TRACKING

St	Acronym	Full Name	Government Agency	Gov Date	Arvl. Date	Active Date
CA	LUST RIVERSIDE	Listing of Underground Tank Cleanup Sites	Department of Environmental Health	01/13/2021	01/14/2021	03/10/2021
CA	UST RIVERSIDE	Underground Storage Tank Tank List	Department of Environmental Health	01/13/2021	01/14/2021	03/10/2021
CA	CS SACRAMENTO	Toxic Site Clean-Up List	Sacramento County Environmental Management	02/18/2020	03/31/2020	06/15/2020
CA	ML SACRAMENTO	Master Hazardous Materials Facility List	Sacramento County Environmental Management	02/24/2020	03/31/2020	06/17/2020
CA	CUPA SAN BENITO	CUPA Facility List	San Benito County Environmental Health	04/28/2021	04/29/2021	05/03/2021
CA	PERMITS SAN BERNARDINO	Hazardous Material Permits	San Bernardino County Fire Department Hazardo	11/16/2020	11/18/2020	02/04/2021
CA	HMD SAN DIEGO	Hazardous Materials Management Division Database	Hazardous Materials Management Division	11/30/2020	12/01/2020	02/16/2021
CA	LF SAN DIEGO	Solid Waste Facilities	Department of Health Services	10/01/2020	11/23/2020	02/08/2021
CA	SAN DIEGO CO LOP	Local Oversight Program Listing	Department of Environmental Health	07/14/2020	07/16/2020	09/29/2020
CA	SAN DIEGO CO SAM	Environmental Case Listing	San Diego County Department of Environmental	03/23/2010	06/15/2010	07/09/2010
CA	CUPA SAN FRANCISCO CO	CUPA Facility Listing	San Francisco County Department of Environmen	02/11/2021	02/11/2021	05/05/2021
CA	LUST SAN FRANCISCO	Local Oversight Facilities	Department Of Public Health San Francisco Cou	09/19/2008	09/19/2008	09/29/2008
CA	UST SAN FRANCISCO	Underground Storage Tank Information	Department of Public Health	02/11/2021	02/11/2021	05/05/2021
CA	UST SAN JOAQUIN	San Joaquin Co. UST	Environmental Health Department	06/22/2018	06/26/2018	07/11/2018
CA	CUPA SAN LUIS OBISPO	CUPA Facility List	San Luis Obispo County Public Health Departme	05/07/2021	05/11/2021	05/14/2021
CA	BI SAN MATEO	Business Inventory	San Mateo County Environmental Health Service	02/20/2020	02/20/2020	04/24/2020
CA	LUST SAN MATEO	Fuel Leak List	San Mateo County Environmental Health Service	03/29/2019	03/29/2019	05/29/2019
CA	CUPA SANTA BARBARA	CUPA Facility Listing	Santa Barbara County Public Health Department	09/08/2011	09/09/2011	10/07/2011
CA	CUPA SANTA CLARA	Cupa Facility List	Department of Environmental Health	11/20/2020	11/23/2020	02/05/2021
CA	HIST LUST SANTA CLARA	HIST LUST - Fuel Leak Site Activity Report	Santa Clara Valley Water District	03/29/2005	03/30/2005	04/21/2005
CA	LUST SANTA CLARA	LOP Listing	Department of Environmental Health	03/03/2014	03/05/2014	03/18/2014
CA	SAN JOSE HAZMAT	Hazardous Material Facilities	City of San Jose Fire Department	11/03/2020	11/05/2020	01/26/2021
CA	CUPA SANTA CRUZ	CUPA Facility List	Santa Cruz County Environmental Health	01/21/2017	02/22/2017	05/23/2017
CA	CUPA SHASTA	CUPA Facility List	Shasta County Department of Resource Manageme	06/15/2017	06/19/2017	08/09/2017
CA	LUST SOLANO	Leaking Underground Storage Tanks	Solano County Department of Environmental Man	06/04/2019	06/06/2019	08/13/2019
CA	UST SOLANO	Underground Storage Tanks	Solano County Department of Environmental Man	12/03/2020	12/03/2020	02/18/2021
CA	CUPA SONOMA	Cupa Facility List	County of Sonoma Fire & Emergency Services De	12/15/2020	12/16/2020	12/23/2020
CA	LUST SONOMA	Leaking Underground Storage Tank Sites	Department of Health Services	01/05/2021	01/06/2021	03/18/2021
CA	CUPA STANISLAUS	CUPA Facility List	Stanislaus County Department of Ennvironmenta	02/09/2021	02/11/2021	05/05/2021
CA	UST SUTTER	Underground Storage Tanks	Sutter County Environmental Health Services	11/23/2020	11/24/2020	02/10/2021
CA	CUPA TEHAMA	CUPA Facility List	Tehama County Department of Environmental Hea	01/13/2021	01/14/2021	04/06/2021
CA	CUPA TRINITY	CUPA Facility List	Department of Toxic Substances Control	01/19/2021	01/20/2021	04/08/2021
CA	CUPA TULARE	CUPA Facility List	Tulare County Environmental Health Services D	02/02/2021	02/04/2021	04/23/2021
CA	CUPA TUOLUMNE	CUPA Facility List	Divison of Environmental Health	04/23/2018	04/25/2018	06/25/2018
CA	BWT VENTURA	Business Plan, Hazardous Waste Producers, and Operating Unde	Ventura County Environmental Health Division	12/28/2020	01/29/2021	04/22/2021
CA	LF VENTURA	Inventory of Illegal Abandoned and Inactive Sites	Environmental Health Division	12/01/2011	12/01/2011	01/19/2012
CA	LUST VENTURA	Listing of Underground Tank Cleanup Sites	Environmental Health Division	05/29/2008	06/24/2008	07/31/2008
CA	MED WASTE VENTURA	Medical Waste Program List	Ventura County Resource Management Agency	03/29/2021	04/21/2021	04/23/2021
CA	UST VENTURA	Underground Tank Closed Sites List	Environmental Health Division	03/01/2021	03/09/2021	03/31/2021
CA	UST YOLO	Underground Storage Tank Comprehensive Facility Report	Yolo County Department of Health	12/21/2020	12/23/2020	01/04/2021
CA	CUPA YUBA	CUPA Facility List	Yuba County Environmental Health Department	04/21/2021	04/22/2021	05/12/2021

GOVERNMENT RECORDS SEARCHED / DATA CURRENCY TRACKING

St	Acronym	Full Name	Government Agency	Gov Date	Arvl. Date	Active Date
----	---------	-----------	-------------------	----------	------------	-------------

STREET AND ADDRESS INFORMATION

© 2015 TomTom North America, Inc. All rights reserved. This material is proprietary and the subject of copyright protection and other intellectual property rights owned by or licensed to Tele Atlas North America, Inc. The use of this material is subject to the terms of a license agreement. You will be held liable for any unauthorized copying or disclosure of this material.