

Map Id: 22
 Direction: NE
 Distance: 0.295 mi., 1556 ft.
 Elevation: 1422 ft.
 Relative: Lower

Site Name : Eastern Municipal Water District | EASTERN MUNICIPAL WATER DIST. | COLIFORM VIO IN RECLAIM WATER 2270 TRUMBLE ROAD P.O. BOX 8300 | 2270 TRUMBLE RD | 2270 TRUMBLE ROAD (P.O. BOX 8300) PERRIS | Perris, CA

Database(s) : [ALT FUELING, AST - CA, BRS, CALEPA SITES - CA, CIWQS - CA, CIWQS 2 - CA, DOCKET, ECHO, FRS, HAZNET - CA, HIST AST - CA, HIST CHMIRS - CA, HWG - CA, ICIS, INACTIVE PCS, NPDES - CA, PCS ENF, PCS FACILITY, RCRA_LQG, RFR - CA, SWRCB CLEANUP - CA] **(cont.)**

EnviroSite ID: 437543
 EPA ID: N/R

FRS **(cont.)**

Site Details

Registry ID : 110063562620
 FRS Facility URL : [Click here for hyperlink provided by the agency.](#)
 Last Date in Agency List : 2021-05-03

Source Description

Source Description :

The Safe Drinking Water Information System Federal Data Warehouse contains information about public water systems and their violations of EPA's drinking water regulations.

FRS Environmental Interest

Source and System ID : SFDW - CA3310009 4870

Facility Name : EASTERN MUNICIPAL WD-PERRIS WTP - TREATED EFFLUENT
 Facility Address : 2270 TRUMBLE ROAD P.O. BOX 8300, PERRIS, CA 92570
 County : N/R

Site Details

Registry ID : 110063503784
 FRS Facility URL : [Click here for hyperlink provided by the agency.](#)
 Last Date in Agency List : 2021-05-03

Source Description

Source Description :

The Safe Drinking Water Information System Federal Data Warehouse contains information about public water systems and their violations of EPA's drinking water regulations.

FRS Environmental Interest

Source and System ID : SFDW - CA3310009 4869

Map Id: 22
 Direction: NE
 Distance: 0.295 mi., 1556 ft.
 Elevation: 1422 ft.
 Relative: Lower

Site Name : Eastern Municipal Water District | EASTERN MUNICIPAL WATER DIST. | COLIFORM VIO IN RECLAIM WATER 2270 TRUMBLE ROAD P.O. BOX 8300 | 2270 TRUMBLE RD | 2270 TRUMBLE ROAD (P.O. BOX 8300) PERRIS | Perris, CA

Database(s) : [ALT FUELING, AST - CA, BRS, CALEPA SITES - CA, CIWQS - CA, CIWQS 2 - CA, DOCKET, ECHO, FRS, HAZNET - CA, HIST AST - CA, HIST CHMIRS - CA, HWG - CA, ICIS, INACTIVE PCS, NPDES - CA, PCS ENF, PCS FACILITY, RCRA_LQG, RFR - CA, SWRCB CLEANUP - CA] **(cont.)**

EnviroSite ID: 437543
 EPA ID: N/R

FRS **(cont.)**

Facility Name : EASTERN MUNICIPAL WD-WASHINGTON FOREBAY
 Facility Address : 2270 TRUMBLE ROAD P.O. BOX 8300, PERRIS, CA 92570
 County : N/R

Site Details

Registry ID : 110063536124
 FRS Facility URL : [Click here for hyperlink provided by the agency.](#)
 Last Date in Agency List : 2021-05-03

Source Description

Source Description :

The Safe Drinking Water Information System Federal Data Warehouse contains information about public water systems and their violations of EPA's drinking water regulations.

FRS Environmental Interest

Source and System ID : SFDW - CA3310009 4890

Facility Name : EASTERN MUNICIPAL WD-WELL 14 - RIVERBED 02 TREATED - INACTIVE
 Facility Address : 2270 TRUMBLE ROAD P.O. BOX 8300, PERRIS, CA 92570
 County : N/R

Site Details

Registry ID : 110063536142
 FRS Facility URL : [Click here for hyperlink provided by the agency.](#)
 Last Date in Agency List : 2021-05-03

Source Description

Map Id: 22
 Direction: NE
 Distance: 0.295 mi., 1556 ft.
 Elevation: 1422 ft.
 Relative: Lower

EnviroSite ID: 437543
 EPA ID: N/R

Site Name : Eastern Municipal Water District | EASTERN MUNICIPAL WATER DIST. | COLIFORM VIO IN RECLAIM WATER 2270 TRUMBLE ROAD P.O. BOX 8300 | 2270 TRUMBLE RD | 2270 TRUMBLE ROAD (P.O. BOX 8300) PERRIS | Perris, CA

Database(s) : [ALT FUELING, AST - CA, BRS, CALEPA SITES - CA, CIWQS - CA, CIWQS 2 - CA, DOCKET, ECHO, FRS, HAZNET - CA, HIST AST - CA, HIST CHMIRS - CA, HWG - CA, ICIS, INACTIVE PCS, NPDES - CA, PCS ENF, PCS FACILITY, RCRA_LQG, RFR - CA, SWRCB CLEANUP - CA] **(cont.)**

FRS (cont.)

Source Description :

The Safe Drinking Water Information System Federal Data Warehouse contains information about public water systems and their violations of EPA's drinking water regulations.

FRS Environmental Interest
 Source and System ID :

SFDW - CA3310009 4875

Facility Name :
 Facility Address :
 County :

EASTERN MUNICIPAL WD-WELL 25 - FRUITVALE 25 - TREATED XCLD
 2270 TRUMBLE ROAD P.O. BOX 8300, PERRIS, CA 92570
 N/R

Site Details

Registry ID :
 FRS Facility URL :
 Last Date in Agency List :

110063506594
[Click here for hyperlink provided by the agency.](#)
 2021-05-03

Source Description

Source Description :

The Safe Drinking Water Information System Federal Data Warehouse contains information about public water systems and their violations of EPA's drinking water regulations.

FRS Environmental Interest
 Source and System ID :

SFDW - CA3310009 4874

Facility Name :
 Facility Address :
 County :

EASTERN MUNICIPAL WD-WELL 27 - HEWITT & EVANS - CL INACTIVE
 2270 TRUMBLE ROAD P.O. BOX 8300, PERRIS, CA 92570
 N/R

Map Id: 22
 Direction: NE
 Distance: 0.295 mi., 1556 ft.
 Elevation: 1422 ft.
 Relative: Lower

Site Name : Eastern Municipal Water District | EASTERN MUNICIPAL WATER DIST. | COLIFORM VIO IN RECLAIM WATER 2270 TRUMBLE ROAD P.O. BOX 8300 | 2270 TRUMBLE RD | 2270 TRUMBLE ROAD (P.O. BOX 8300) PERRIS | Perris, CA

Database(s) : [ALT FUELING, AST - CA, BRS, CALEPA SITES - CA, CIWQS - CA, CIWQS 2 - CA, DOCKET, ECHO, FRS, HAZNET - CA, HIST AST - CA, HIST CHMIRS - CA, HWG - CA, ICIS, INACTIVE PCS, NPDES - CA, PCS ENF, PCS FACILITY, RCRA_LQG, RFR - CA, SWRCB CLEANUP - CA] **(cont.)**

EnviroSite ID: 437543
 EPA ID: N/R

FRS **(cont.)**

Site Details

Registry ID : 110063461132
 FRS Facility URL : [Click here for hyperlink provided by the agency.](#)
 Last Date in Agency List : 2021-05-03

Source Description

Source Description :

The Safe Drinking Water Information System Federal Data Warehouse contains information about public water systems and their violations of EPA's drinking water regulations.

FRS Environmental Interest

Source and System ID : SFDW - CA3310009 4873

Facility Name : EASTERN MUNICIPAL WD-WELL 28 - PEACOCK RADAKE - CL - INACTIV
 Facility Address : 2270 TRUMBLE ROAD P.O. BOX 8300, PERRIS, CA 92570
 County : N/R

Site Details

Registry ID : 110050363557
 FRS Facility URL : [Click here for hyperlink provided by the agency.](#)
 Last Date in Agency List : 2021-05-03

Source Description

Source Description :

The Safe Drinking Water Information System Federal Data Warehouse contains information about public water systems and their violations of EPA's drinking water regulations.

FRS Environmental Interest

Source and System ID : SFDW - CA3310009 CA3310009053

Map Id: 22
 Direction: NE
 Distance: 0.295 mi., 1556 ft.
 Elevation: 1422 ft.
 Relative: Lower

Site Name : Eastern Municipal Water District | EASTERN MUNICIPAL WATER DIST. | COLIFORM VIO IN RECLAIM WATER 2270 TRUMBLE ROAD P.O. BOX 8300 | 2270 TRUMBLE RD | 2270 TRUMBLE ROAD (P.O. BOX 8300) PERRIS | Perris, CA

Database(s) : [ALT FUELING, AST - CA, BRS, CALEPA SITES - CA, CIWQS - CA, CIWQS 2 - CA, DOCKET, ECHO, FRS, HAZNET - CA, HIST AST - CA, HIST CHMIRS - CA, HWG - CA, ICIS, INACTIVE PCS, NPDES - CA, PCS ENF, PCS FACILITY, RCRA_LQG, RFR - CA, SWRCB CLEANUP - CA] **(cont.)**

EnviroSite ID: 437543
 EPA ID: N/R

FRS **(cont.)**

Site Details

Registry ID : 110063536160
 FRS Facility URL : [Click here for hyperlink provided by the agency.](#)
 Last Date in Agency List : 2021-05-03

Source Description

Source Description :

The Safe Drinking Water Information System Federal Data Warehouse contains information about public water systems and their violations of EPA's drinking water regulations.

FRS Environmental Interest

Source and System ID : SFDW - CA3310009 4816

Facility Name : EASTERN MUNICIPAL WD-WELL 29 - NEW QUANDT FE/MN PLANT - EFFL
 Facility Address : 2270 TRUMBLE ROAD P.O. BOX 8300, PERRIS, CA 92570
 County : N/R

Site Details

Registry ID : 110063562639
 FRS Facility URL : [Click here for hyperlink provided by the agency.](#)
 Last Date in Agency List : 2021-05-03

Source Description

Source Description :

The Safe Drinking Water Information System Federal Data Warehouse contains information about public water systems and their violations of EPA's drinking water regulations.

FRS Environmental Interest

Source and System ID : SFDW - CA3310009 4876

Map Id: 22
 Direction: NE
 Distance: 0.295 mi., 1556 ft.
 Elevation: 1422 ft.
 Relative: Lower

EnviroSite ID: 437543
 EPA ID: N/R

Site Name : Eastern Municipal Water District | EASTERN MUNICIPAL WATER DIST. | COLIFORM VIO IN RECLAIM WATER 2270 TRUMBLE ROAD P.O. BOX 8300 | 2270 TRUMBLE RD | 2270 TRUMBLE ROAD (P.O. BOX 8300) PERRIS | Perris, CA

Database(s) : [ALT FUELING, AST - CA, BRS, CALEPA SITES - CA, CIWQS - CA, CIWQS 2 - CA, DOCKET, ECHO, FRS, HAZNET - CA, HIST AST - CA, HIST CHMIRS - CA, HWG - CA, ICIS, INACTIVE PCS, NPDES - CA, PCS ENF, PCS FACILITY, RCRA_LQG, RFR - CA, SWRCB CLEANUP - CA] **(cont.)**

FRS **(cont.)**

Facility Name : EASTERN MUNICIPAL WD-WELL 33 - MOUNTAIN AVE - CL
 Facility Address : 2270 TRUMBLE ROAD P.O. BOX 8300, PERRIS, CA 92570
 County : N/R

Site Details

Registry ID : 110063461169
 FRS Facility URL : [Click here for hyperlink provided by the agency.](#)
 Last Date in Agency List : 2021-05-03

Source Description

Source Description :

The Safe Drinking Water Information System Federal Data Warehouse contains information about public water systems and their violations of EPA's drinking water regulations.

FRS Environmental Interest

Source and System ID : SFDW - CA3310009 4831

Facility Name : EASTERN MUNICIPAL WD-WELL 34 - CIENEGA 34 - CL-INACTIVE XCLD
 Facility Address : 2270 TRUMBLE ROAD P.O. BOX 8300, PERRIS, CA 92570
 County : N/R

Site Details

Registry ID : 110063468705
 FRS Facility URL : [Click here for hyperlink provided by the agency.](#)
 Last Date in Agency List : 2021-05-03

Source Description

Map Id: 22
 Direction: NE
 Distance: 0.295 mi., 1556 ft.
 Elevation: 1422 ft.
 Relative: Lower

Site Name : Eastern Municipal Water District | EASTERN MUNICIPAL WATER DIST. | COLIFORM VIO IN RECLAIM WATER 2270 TRUMBLE ROAD P.O. BOX 8300 | 2270 TRUMBLE RD | 2270 TRUMBLE ROAD (P.O. BOX 8300) PERRIS | Perris, CA

Database(s) : [ALT FUELING, AST - CA, BRS, CALEPA SITES - CA, CIWQS - CA, CIWQS 2 - CA, DOCKET, ECHO, FRS, HAZNET - CA, HIST AST - CA, HIST CHMIRS - CA, HWG - CA, ICIS, INACTIVE PCS, NPDES - CA, PCS ENF, PCS FACILITY, RCRA_LQG, RFR - CA, SWRCB CLEANUP - CA] **(cont.)**

EnviroSite ID: 437543
 EPA ID: N/R

FRS **(cont.)**

Source Description :

The Safe Drinking Water Information System Federal Data Warehouse contains information about public water systems and their violations of EPA's drinking water regulations.

FRS Environmental Interest
 Source and System ID :

SFDW - CA3310009 6877

Site Details

Registry ID :
 FRS Facility URL :
 Last Date in Agency List :

110050369034
[Click here for hyperlink provided by the agency.](#)
 2021-05-03

Source Description

Source Description :

The Safe Drinking Water Information System Federal Data Warehouse contains information about public water systems and their violations of EPA's drinking water regulations.

FRS Environmental Interest
 Source and System ID :

SFDW - CA3310009 CA3310009058

Facility Name :
 Facility Address :
 County :

EASTERN MUNICIPAL WD-WELL 35 - TREATMENT PLANT XCLD
 2270 TRUMBLE ROAD P.O. BOX 8300, PERRIS, CA 92570
 N/R

Site Details

Registry ID :
 FRS Facility URL :
 Last Date in Agency List :

110063461141
[Click here for hyperlink provided by the agency.](#)
 2021-05-03

Map Id: 22
 Direction: NE
 Distance: 0.295 mi., 1556 ft.
 Elevation: 1422 ft.
 Relative: Lower

Site Name : Eastern Municipal Water District | EASTERN MUNICIPAL WATER DIST. | COLIFORM VIO IN RECLAIM WATER 2270 TRUMBLE ROAD P.O. BOX 8300 | 2270 TRUMBLE RD | 2270 TRUMBLE ROAD (P.O. BOX 8300) PERRIS | Perris, CA

Database(s) : [ALT FUELING, AST - CA, BRS, CALEPA SITES - CA, CIWQS - CA, CIWQS 2 - CA, DOCKET, ECHO, FRS, HAZNET - CA, HIST AST - CA, HIST CHMIRS - CA, HWG - CA, ICIS, INACTIVE PCS, NPDES - CA, PCS ENF, PCS FACILITY, RCRA_LQG, RFR - CA, SWRCB CLEANUP - CA] **(cont.)**

EnviroSite ID: 437543
 EPA ID: N/R

FRS **(cont.)**

Source Description

Source Description :

The Safe Drinking Water Information System Federal Data Warehouse contains information about public water systems and their violations of EPA's drinking water regulations.

FRS Environmental Interest

Source and System ID : SFDW - CA3310009 4878

Facility Name : EASTERN MUNICIPAL WD-WELL 44 - SUNNYMEAD 04 - BLENDED - INACT
 Facility Address : 2270 TRUMBLE ROAD P.O. BOX 8300, PERRIS, CA 92570
 County : N/R

Site Details

Registry ID : 110063536151
 FRS Facility URL : [Click here for hyperlink provided by the agency.](#)
 Last Date in Agency List : 2021-05-03

Source Description

Source Description :

The Safe Drinking Water Information System Federal Data Warehouse contains information about public water systems and their violations of EPA's drinking water regulations.

FRS Environmental Interest

Source and System ID : SFDW - CA3310009 4815

Site Details

Registry ID : 110050363548
 FRS Facility URL : [Click here for hyperlink provided by the agency.](#)
 Last Date in Agency List : 2021-05-03

Map Id: 22
 Direction: NE
 Distance: 0.295 mi., 1556 ft.
 Elevation: 1422 ft.
 Relative: Lower

Site Name : Eastern Municipal Water District | EASTERN MUNICIPAL WATER DIST. | COLIFORM VIO IN RECLAIM WATER 2270 TRUMBLE ROAD P.O. BOX 8300 | 2270 TRUMBLE RD | 2270 TRUMBLE ROAD (P.O. BOX 8300) PERRIS | Perris, CA

Database(s) : [ALT FUELING, AST - CA, BRS, CALEPA SITES - CA, CIWQS - CA, CIWQS 2 - CA, DOCKET, ECHO, FRS, HAZNET - CA, HIST AST - CA, HIST CHMIRS - CA, HWG - CA, ICIS, INACTIVE PCS, NPDES - CA, PCS ENF, PCS FACILITY, RCRA_LQG, RFR - CA, SWRCB CLEANUP - CA] **(cont.)**

EnviroSite ID: 437543
 EPA ID: N/R

FRS **(cont.)**

Source Description

Source Description :

The Safe Drinking Water Information System Federal Data Warehouse contains information about public water systems and their violations of EPA's drinking water regulations.

FRS Environmental Interest

Source and System ID : SFDW - CA3310009 CA3310009052

Facility Name : EASTERN MUNICIPAL WD-WELL 49 - FIR AVE - BLENDED - INACTIVE
 Facility Address : 2270 TRUMBLE ROAD P.O. BOX 8300, PERRIS, CA 92570
 County : N/R

Site Details

Registry ID : 110050369043
 FRS Facility URL : [Click here for hyperlink provided by the agency.](#)
 Last Date in Agency List : 2021-05-03

Source Description

Source Description :

The Safe Drinking Water Information System Federal Data Warehouse contains information about public water systems and their violations of EPA's drinking water regulations.

FRS Environmental Interest

Source and System ID : SFDW - CA3310009 CA3310009061

Site Details

Registry ID : 110063545258
 FRS Facility URL : [Click here for hyperlink provided by the agency.](#)
 Last Date in Agency List : 2021-05-03

Map Id: 22
 Direction: NE
 Distance: 0.295 mi., 1556 ft.
 Elevation: 1422 ft.
 Relative: Lower

Site Name : Eastern Municipal Water District | EASTERN MUNICIPAL WATER DIST. | COLIFORM VIO IN RECLAIM WATER 2270 TRUMBLE ROAD P.O. BOX 8300 | 2270 TRUMBLE RD | 2270 TRUMBLE ROAD (P.O. BOX 8300) PERRIS | Perris, CA

Database(s) : [ALT FUELING, AST - CA, BRS, CALEPA SITES - CA, CIWQS - CA, CIWQS 2 - CA, DOCKET, ECHO, FRS, HAZNET - CA, HIST AST - CA, HIST CHMIRS - CA, HWG - CA, ICIS, INACTIVE PCS, NPDES - CA, PCS ENF, PCS FACILITY, RCRA_LQG, RFR - CA, SWRCB CLEANUP - CA] **(cont.)**

EnviroSite ID: 437543
 EPA ID: N/R

FRS **(cont.)**

Source Description

Source Description :

The Safe Drinking Water Information System Federal Data Warehouse contains information about public water systems and their violations of EPA's drinking water regulations.

FRS Environmental Interest

Source and System ID : SFDW - CA3310009 4868

Facility Name : EASTERN MUNICIPAL WD-WELL 55 - PERRIS NO. 2 - CL-INACTV XCLD
 Facility Address : 2270 TRUMBLE ROAD P.O. BOX 8300, PERRIS, CA 92570
 County : N/R

Site Details

Registry ID : 110063562648
 FRS Facility URL : [Click here for hyperlink provided by the agency.](#)
 Last Date in Agency List : 2021-05-03

Source Description

Source Description :

The Safe Drinking Water Information System Federal Data Warehouse contains information about public water systems and their violations of EPA's drinking water regulations.

FRS Environmental Interest

Source and System ID : SFDW - CA3310009 6879

Site Details

Registry ID : 110050369294
 FRS Facility URL : [Click here for hyperlink provided by the agency.](#)
 Last Date in Agency List : 2021-05-03

Map Id: 22
 Direction: NE
 Distance: 0.295 mi., 1556 ft.
 Elevation: 1422 ft.
 Relative: Lower

Site Name : Eastern Municipal Water District | EASTERN MUNICIPAL WATER DIST. | COLIFORM VIO IN RECLAIM WATER 2270 TRUMBLE ROAD P.O. BOX 8300 | 2270 TRUMBLE RD | 2270 TRUMBLE ROAD (P.O. BOX 8300) PERRIS | Perris, CA

Database(s) : [ALT FUELING, AST - CA, BRS, CALEPA SITES - CA, CIWQS - CA, CIWQS 2 - CA, DOCKET, ECHO, FRS, HAZNET - CA, HIST AST - CA, HIST CHMIRS - CA, HWG - CA, ICIS, INACTIVE PCS, NPDES - CA, PCS ENF, PCS FACILITY, RCRA_LQG, RFR - CA, SWRCB CLEANUP - CA] **(cont.)**

EnviroSite ID: 437543
 EPA ID: N/R

FRS **(cont.)**

Source Description

Source Description :

The Safe Drinking Water Information System Federal Data Warehouse contains information about public water systems and their violations of EPA's drinking water regulations.

FRS Environmental Interest

Source and System ID : SFDW - CA3310009 CA3310009054

Facility Name : EASTERN MUNICIPAL WD-WELL 56 - NEW PERRY - CL - INACTIVE
 Facility Address : 2270 TRUMBLE ROAD P.O. BOX 8300, PERRIS, CA 92570
 County : N/R

Site Details

Registry ID : 110063461150
 FRS Facility URL : [Click here for hyperlink provided by the agency.](#)
 Last Date in Agency List : 2021-05-03

Source Description

Source Description :

The Safe Drinking Water Information System Federal Data Warehouse contains information about public water systems and their violations of EPA's drinking water regulations.

FRS Environmental Interest

Source and System ID : SFDW - CA3310009 4844

Facility Name : EASTERN MUNICIPAL WD-WELL 57 - FOLLICO - BLENDED
 Facility Address : 2270 TRUMBLE ROAD P.O. BOX 8300, PERRIS, CA 92570
 County : N/R

Map Id: 22
 Direction: NE
 Distance: 0.295 mi., 1556 ft.
 Elevation: 1422 ft.
 Relative: Lower

Site Name : Eastern Municipal Water District | EASTERN MUNICIPAL WATER DIST. | COLIFORM VIO IN RECLAIM WATER 2270 TRUMBLE ROAD P.O. BOX 8300 | 2270 TRUMBLE RD | 2270 TRUMBLE ROAD (P.O. BOX 8300) PERRIS | Perris, CA

Database(s) : [ALT FUELING, AST - CA, BRS, CALEPA SITES - CA, CIWQS - CA, CIWQS 2 - CA, DOCKET, ECHO, FRS, HAZNET - CA, HIST AST - CA, HIST CHMIRS - CA, HWG - CA, ICIS, INACTIVE PCS, NPDES - CA, PCS ENF, PCS FACILITY, RCRA_LQG, RFR - CA, SWRCB CLEANUP - CA] **(cont.)**

EnviroSite ID: 437543
 EPA ID: N/R

FRS **(cont.)**

Site Details

Registry ID : 110063574225
 FRS Facility URL : [Click here for hyperlink provided by the agency.](#)
 Last Date in Agency List : 2021-05-03

Source Description

Source Description :

The Safe Drinking Water Information System Federal Data Warehouse contains information about public water systems and their violations of EPA's drinking water regulations.

FRS Environmental Interest

Source and System ID : SFDW - CA3310009 4796

Facility Name : EASTERN MUNICIPAL WD-WELL 59 - AERATION TP - EFFL - INACTIVE
 Facility Address : 2270 TRUMBLE ROAD P.O. BOX 8300, PERRIS, CA 92570
 County : N/R

Site Details

Registry ID : 110063536133
 FRS Facility URL : [Click here for hyperlink provided by the agency.](#)
 Last Date in Agency List : 2021-05-03

Source Description

Source Description :

The Safe Drinking Water Information System Federal Data Warehouse contains information about public water systems and their violations of EPA's drinking water regulations.

FRS Environmental Interest

Source and System ID : SFDW - CA3310009 4872

Map Id: 22
 Direction: NE
 Distance: 0.295 mi., 1556 ft.
 Elevation: 1422 ft.
 Relative: Lower

EnviroSite ID: 437543
 EPA ID: N/R

Site Name : Eastern Municipal Water District | EASTERN MUNICIPAL WATER DIST. | COLIFORM VIO IN RECLAIM WATER 2270 TRUMBLE ROAD P.O. BOX 8300 | 2270 TRUMBLE RD | 2270 TRUMBLE ROAD (P.O. BOX 8300) PERRIS | Perris, CA

Database(s) : [ALT FUELING, AST - CA, BRS, CALEPA SITES - CA, CIWQS - CA, CIWQS 2 - CA, DOCKET, ECHO, FRS, HAZNET - CA, HIST AST - CA, HIST CHMIRS - CA, HWG - CA, ICIS, INACTIVE PCS, NPDES - CA, PCS ENF, PCS FACILITY, RCRA_LQG, RFR - CA, SWRCB CLEANUP - CA] **(cont.)**

FRS **(cont.)**

Facility Name : EASTERN MUNICIPAL WD-WELL 76 - MCLAUGHLIN - CL-INACTIVE XCLD
 Facility Address : 2270 TRUMBLE ROAD P.O. BOX 8300, PERRIS, CA 92570
 County : N/R

Site Details

Registry ID : 110063497069
 FRS Facility URL : [Click here for hyperlink provided by the agency.](#)
 Last Date in Agency List : 2021-05-03

Source Description

Source Description :

The Safe Drinking Water Information System Federal Data Warehouse contains information about public water systems and their violations of EPA's drinking water regulations.

FRS Environmental Interest
 Source and System ID :

SFDW - CA3310009 6870

Site Details

Registry ID : 110050363539
 FRS Facility URL : [Click here for hyperlink provided by the agency.](#)
 Last Date in Agency List : 2021-05-03

Source Description

Source Description :

The Safe Drinking Water Information System Federal Data Warehouse contains information about public water systems and their violations of EPA's drinking water regulations.

Map Id: 22
 Direction: NE
 Distance: 0.295 mi., 1556 ft.
 Elevation: 1422 ft.
 Relative: Lower

Site Name : Eastern Municipal Water District | EASTERN MUNICIPAL WATER DIST. | COLIFORM VIO IN RECLAIM WATER 2270 TRUMBLE ROAD P.O. BOX 8300 | 2270 TRUMBLE RD | 2270 TRUMBLE ROAD (P.O. BOX 8300) PERRIS | Perris, CA

Database(s) : [ALT FUELING, AST - CA, BRS, CALEPA SITES - CA, CIWQS - CA, CIWQS 2 - CA, DOCKET, ECHO, FRS, HAZNET - CA, HIST AST - CA, HIST CHMIRS - CA, HWG - CA, ICIS, INACTIVE PCS, NPDES - CA, PCS ENF, PCS FACILITY, RCRA_LQG, RFR - CA, SWRCB CLEANUP - CA] **(cont.)**

Envirosite ID: 437543
 EPA ID: N/R

FRS **(cont.)**

FRS Environmental Interest Source and System ID : SFDW - CA3310009 CA3310009051

Facility Name : EASTERN MUNICIPAL WD-WELL 90 - EVANS & OLD MTN - TREATED - CL
 Facility Address : 2270 TRUMBLE ROAD P.O. BOX 8300, PERRIS, CA 92570
 County : N/R

Site Details
 Registry ID : 110063545249
 FRS Facility URL : [Click here for hyperlink provided by the agency.](#)
 Last Date in Agency List : 2021-05-03

Source Description
 Source Description : RCRAInfo is EPA's comprehensive information system that supports the Resource Conservation and Recovery Act (RCRA) of 1976 and the Hazardous and Solid Waste Amendments (HSWA) of 1984 through the tracking of events and activities related to facilities that generate, transport, and treat, store, or dispose of hazardous waste. RCRAInfo allows RCRA program staff to track the notification, permit, compliance, and corrective action activities required under RCRA. RCRAInfo also supports generation of the National Hazardous Waste Biennial Report. All generators and treatment, storage, and disposal facilities who handle hazardous waste are required to report to the EPA Administrator at least once every two years to support creation of the Biennial Report. The Safe Drinking Water Information System Federal Data Warehouse contains information about public water systems and their violations of EPA's drinking water regulations.

FRS Environmental Interest Source and System ID : RCRAINFO - CAD981401417
 SFDW - CA3310009 53267

Facility Name : EASTERN MUNICIPAL WD-WELL 91 - RAMONA & ESPLND - TREATED - CL
 Facility Address : 2270 TRUMBLE ROAD P.O. BOX 8300, PERRIS, CA 92570
 County : N/R

Map Id: 22
 Direction: NE
 Distance: 0.295 mi., 1556 ft.
 Elevation: 1422 ft.
 Relative: Lower

Site Name : Eastern Municipal Water District | EASTERN MUNICIPAL WATER DIST. | COLIFORM VIO IN RECLAIM WATER 2270 TRUMBLE ROAD P.O. BOX 8300 | 2270 TRUMBLE RD | 2270 TRUMBLE ROAD (P.O. BOX 8300) PERRIS | Perris, CA

Database(s) : [ALT FUELING, AST - CA, BRS, CALEPA SITES - CA, CIWQS - CA, CIWQS 2 - CA, DOCKET, ECHO, FRS, HAZNET - CA, HIST AST - CA, HIST CHMIRS - CA, HWG - CA, ICIS, INACTIVE PCS, NPDES - CA, PCS ENF, PCS FACILITY, RCRA_LQG, RFR - CA, SWRCB CLEANUP - CA] **(cont.)**

EnviroSite ID: 437543
 EPA ID: N/R

FRS **(cont.)**

Site Details

Registry ID : 110063497032
 FRS Facility URL : [Click here for hyperlink provided by the agency.](#)
 Last Date in Agency List : 2021-05-03

Source Description

Source Description :

The Safe Drinking Water Information System Federal Data Warehouse contains information about public water systems and their violations of EPA's drinking water regulations.

FRS Environmental Interest

Source and System ID : SFDW - CA3310009 53268

Facility Name : RECLAMNAPERRIS/M.V.-HQ BLDG
 Facility Address : 2270 TRUMBLE, PERRIS, CA 92570
 County : RIVERSIDE COUNTY

Site Details

Registry ID : 110066110229
 FRS Facility URL : [Click here for hyperlink provided by the agency.](#)
 Last Date in Agency List : 2021-07-17

Source Description

Source Description :

The California Environmental Protection Agency (CalEPA) has recently implemented a new data warehouse system (nSite). This data warehouse combines and merges facility and site information from five different systems managed within CalEPA. The five systems are: California Environmental Reporting System (CERS), EnviroStor, GeoTracker, California Integrated Water Quality System (CIWQS), and Toxic Release Inventory (TRI).

Map Id: 22
 Direction: NE
 Distance: 0.295 mi., 1556 ft.
 Elevation: 1422 ft.
 Relative: Lower

Site Name : Eastern Municipal Water District | EASTERN MUNICIPAL WATER DIST. | COLIFORM VIO IN RECLAIM WATER 2270 TRUMBLE ROAD P.O. BOX 8300 | 2270 TRUMBLE RD | 2270 TRUMBLE ROAD (P.O. BOX 8300) PERRIS | Perris, CA

Database(s) : [ALT FUELING, AST - CA, BRS, CALEPA SITES - CA, CIWQS - CA, CIWQS 2 - CA, DOCKET, ECHO, FRS, HAZNET - CA, HIST AST - CA, HIST CHMIRS - CA, HWG - CA, ICIS, INACTIVE PCS, NPDES - CA, PCS ENF, PCS FACILITY, RCRA_LQG, RFR - CA, SWRCB CLEANUP - CA] **(cont.)**

Envirosite ID: 437543
 EPA ID: N/R

FRS (cont.)

FRS Environmental Interest Source and System ID : CA-ENVIROVIEW - 324797

HAZNET - CA

Facility Name : EASTERN MUNICIPAL WATER DIST.
 Facility Address : 2270 TRUMBLE ROAD, PERRIS, CA 92571
 County : RIVERSIDE

Site Details

Generator EPA ID : CAL000142474
 Active : Active
 Category : STATE
 Facility Types : N/R
 Type : PERMANENT
 Contact Name : N/R
 Contact Phone : N/R
 Facility Mailing Address : PO BOX 8300, PERRIS, CA 925728300
 Latitude : 33.76164225
 Longitude : -117.18345252
 Agency Hyperlink : [Click here for hyperlink provided by the agency.](#)
 Last Date in Agency List : 2021-07-08

Waste Generator Details

Details for this site have been truncated due to the large number of available details for this site within this dataset. For the complete details for this site, contact your Envirosearch account representative for a complimentary site report containing all of the details available.

State Waste : 2019: 221 - Waste oil and mixed oil, 0.00000 tons to CAT080025711
 2019: 331 - Off-specification, aged or surplus organics, 0.01850 tons to CAD044429835
 2019: 134 - Aqueous solution with total organic residues less than 10 percent, 3.88500 tons to AZR000520478
 2019: 791 - Liquids with pH <= 2, 0.00450 tons to CAD044429835
 2019: 551 - Laboratory waste chemicals, 0.35400 tons to ARD069748192
 2019: 352 - Other organic solids, 0.07650 tons to CAD044429835
 2019: 352 - Other organic solids, 3.72680 tons to AZR000520478
 2018: 343 - Unspecified organic liquid mixture, 0.01750 tons to CAD044429835
 2018: 141 - Off-specification, aged or surplus inorganics, 0.00800 tons to ARD069748192

Map Id: 22
 Direction: NE
 Distance: 0.295 mi., 1556 ft.
 Elevation: 1422 ft.
 Relative: Lower

EnviroSite ID: 437543
 EPA ID: N/R

Site Name : Eastern Municipal Water District | EASTERN MUNICIPAL WATER DIST. | COLIFORM VIO IN RECLAIM WATER 2270 TRUMBLE ROAD P.O. BOX 8300 | 2270 TRUMBLE RD | 2270 TRUMBLE ROAD (P.O. BOX 8300) PERRIS | Perris, CA

Database(s) : [ALT FUELING, AST - CA, BRS, CALEPA SITES - CA, CIWQS - CA, CIWQS 2 - CA, DOCKET, ECHO, FRS, HAZNET - CA, HIST AST - CA, HIST CHMIRS - CA, HWG - CA, ICIS, INACTIVE PCS, NPDES - CA, PCS ENF, PCS FACILITY, RCRA_LQG, RFR - CA, SWRCB CLEANUP - CA] **(cont.)**

HAZNET - CA **(cont.)**

- 2018: 223 - Unspecified oil-containing waste, 1.27185 tons to AZR000520304
- 2018: 181 - Other inorganic solid waste, 0.02700 tons to ARD069748192
- 2018: 352 - Other organic solids, 0.27000 tons to AZR000520304
- 2018: 134 - Aqueous solution with total organic residues less than 10 percent, 3.33900 tons to AZR000520304
- 2018: 551 - Laboratory waste chemicals, 0.01500 tons to ARD069748192
- 2018: 551 - Laboratory waste chemicals, 0.00500 tons to NED981723513
- 2018: 221 - Waste oil and mixed oil, 0.00000 tons to CAT080025711
- 2017: 331 - Off-specification, aged or surplus organics, 0.1815 tons to MXC130619001
- 2017: 331 - Off-specification, aged or surplus organics, 0.032 tons to CAD044429835
- 2017: 134 - Aqueous solution with total organic residues less than 10 percent, 1.05 tons to AZR000501510
- 2017: 352 - Other organic solids, 0.875 tons to CAL000330453
- 2017: 791 - Liquids with pH <= 2, 0.0025 tons to CAD044429835
- 2017: 352 - Other organic solids, 0.125 tons to AZR000501510
- 2017: 221 - Waste oil and mixed oil, 31.236 tons to CAT080025711
- 2016: 551 - Laboratory waste chemicals, 0.1425 tons to UTD981552177
- 2016: 551 - Laboratory waste chemicals, 0.2975 tons to CAD044429835
- 2016: 221 - Waste oil and mixed oil, 43.89 tons to CAT080025711
- 2016: 261 - Polychlorinated biphenyls and material containing PCBs, 0.02755 tons to NVT330010000
- 2016: 352 - Other organic solids, 0.9 tons to CAD008252405
- 2016: 214 - Unspecified solvent mixture, 0.73 tons to CAD008252405
- 2016: 352 - Other organic solids, 0.105 tons to CAD044429835

Facility Name : EASTERN MUN. WATER DISTRICT
 Facility Address : 2270 TRUMBLE ROAD, PERRIS, CA 92571
 County : RIVERSIDE

Site Details

Generator EPA ID : CAL000142925
 Active : Inactive
 Category : STATE
 Facility Types : N/R
 Type : PERMANENT
 Contact Name : N/R
 Contact Phone : N/R
 Facility Mailing Address : 2270 TRUMBLE ROAD, PERRIS, CA 925710000
 Latitude : 33.76164225
 Longitude : -117.18345252

Map Id: 22
 Direction: NE
 Distance: 0.295 mi., 1556 ft.
 Elevation: 1422 ft.
 Relative: Lower

Envirosite ID: 437543
 EPA ID: N/R

Site Name : Eastern Municipal Water District | EASTERN MUNICIPAL WATER DIST. | COLIFORM VIO IN RECLAIM WATER 2270 TRUMBLE ROAD P.O. BOX 8300 | 2270 TRUMBLE RD | 2270 TRUMBLE ROAD (P.O. BOX 8300) PERRIS | Perris, CA

Database(s) : [ALT FUELING, AST - CA, BRS, CALEPA SITES - CA, CIWQS - CA, CIWQS 2 - CA, DOCKET, ECHO, FRS, HAZNET - CA, HIST AST - CA, HIST CHMIRS - CA, HWG - CA, ICIS, INACTIVE PCS, NPDES - CA, PCS ENF, PCS FACILITY, RCRA_LQG, RFR - CA, SWRCB CLEANUP - CA] **(cont.)**

HAZNET - CA **(cont.)**

Agency Hyperlink : [Click here for hyperlink provided by the agency.](#)
 Last Date in Agency List : 2021-07-08

HIST AST - CA

Facility Name : EASTERN MUNICIPAL WATER DIST.
 Facility Address : 2270 TRUMBLE ROAD, PERRIS, 92571
 County : Riverside

Site Details

CERS ID : 10152981
 Facility ID : N/R
 EPA ID : CAL000142474
 Business Name : Eastern Municipal Water District
 Phone : (951) 928-3777
 Fax : (951) 928-3777
 Mailing Address : PO BOX 8300, PERRIS, CA 92572-8300
 Owner Name : EASTERN MUN. WATER DIST.
 Owner Phone : 9519283777
 Owner Mailing Address : Post Office Box 8300, PERRIS, CA 92572-8300-United States
 Property Owner Name : Eastern Municipal Water District
 Property Owner Phone : 951-928-3777
 Property Owner Mailing Address : Post Box Office Box 8300, Perris, CA 92572-United States
 Operator Name : Eastern Municipal Water District- Operations Maintenance Center
 Operator Phone : (951) 928-3777
 CUPA : N/R
 Total Gallons : N/R
 Facility Latitude Measure : 33.7599
 Facility Longitude Measure : -117.1857
 Last Date in Agency List : 01/31/2018

Facility Name : OPERATIONS & MAINTENANCE
 Facility Address : 2270 TRUMBLE RD, PERRIS, CA 92572
 County : Riverside

Site Details

CUPA : Riverside
 Owner Name : EASTERN MUNICIPAL WATER DIST
 Total Gallons : 35,500
 Last Date in Agency list : 10/01/2012

Map Id: 22
 Direction: NE
 Distance: 0.295 mi., 1556 ft.
 Elevation: 1422 ft.
 Relative: Lower

EnviroSite ID: 437543
 EPA ID: N/R

Site Name : Eastern Municipal Water District | EASTERN MUNICIPAL WATER DIST. | COLIFORM VIO IN RECLAIM WATER 2270 TRUMBLE ROAD P.O. BOX 8300 | 2270 TRUMBLE RD | 2270 TRUMBLE ROAD (P.O. BOX 8300) PERRIS | Perris, CA

Database(s) : [ALT FUELING, AST - CA, BRS, CALEPA SITES - CA, CIWQS - CA, CIWQS 2 - CA, DOCKET, ECHO, FRS, HAZNET - CA, HIST AST - CA, HIST CHMIRS - CA, HWG - CA, ICIS, INACTIVE PCS, NPDES - CA, PCS ENF, PCS FACILITY, RCRA_LQG, RFR - CA, SWRCB CLEANUP - CA] **(cont.)**

HIST CHMIRS - CA

Facility Address :	2270 Trumble Road, Eastern Municipal District - Operations Maintenance Center, Perris, 92572
County :	Riverside County
Notified Date :	2008-08-25 10:09:00
Control Number :	08-6173
Substance 1 :	Used Engine Oil
Quantity 1 :	4
Measure 1 :	Gal(s)
Type 1 :	PETROLEUM
Pipeline 1 :	N/R
Vessel 1 (300 Tons) :	N/R
Substance 2 :	N/R
Quantity 2 :	N/R
Measure 2 :	N/R
Type 2 :	N/R
Pipeline 2 :	N/R
Vessel 2 (300 Tons) :	N/R
Substance 3 :	N/R
Quantity 3 :	N/R
Measure 3 :	N/R
Type 3 :	N/R
Pipeline 3 :	N/R
Vessel 3 (300 Tons) :	N/R
Description :	HISTORICAL REPORT: Caller states a contractor came to the Eastern Municipal Water District Facility to pump out their used oil tank which resulted in the release of substance due to unknown causes. The incident start time is unknown but it occurred sometime on the Friday, 08/22/08.
Contained :	Yes
Water? :	No
Water Way :	N/R
Incident Date :	2008-08-22
Time :	0
Spill Site :	Merchant/Business
Site :	N/R
Cause :	N/R
Other Causes :	N/R
Injuries (Y/N) :	N/R
Injuries Number :	0
Fatal (Y/N) :	N/R
Fatal Number :	0

Map Id: 22
 Direction: NE
 Distance: 0.295 mi., 1556 ft.
 Elevation: 1422 ft.
 Relative: Lower

Envirosite ID: 437543
 EPA ID: N/R

Site Name : Eastern Municipal Water District | EASTERN MUNICIPAL WATER DIST. | COLIFORM VIO IN RECLAIM WATER 2270 TRUMBLE ROAD P.O. BOX 8300 | 2270 TRUMBLE RD | 2270 TRUMBLE ROAD (P.O. BOX 8300) PERRIS | Perris, CA

Database(s) : [ALT FUELING, AST - CA, BRS, CALEPA SITES - CA, CIWQS - CA, CIWQS 2 - CA, DOCKET, ECHO, FRS, HAZNET - CA, HIST AST - CA, HIST CHMIRS - CA, HWG - CA, ICIS, INACTIVE PCS, NPDES - CA, PCS ENF, PCS FACILITY, RCRA_LQG, RFR - CA, SWRCB CLEANUP - CA] **(cont.)**

HIST CHMIRS - CA **(cont.)**

Evacs (Y/N) : N/R
 Evacs Number : 0
 Cleanup : Starlight Reclamation Environmental Services
 Admin Agency : Riverside County Environmental Health

HWG - CA

Facility Name : EASTERN MUNICIPAL WATER DIST.
 Facility Address : 2270 TRUMBLE ROAD, PERRIS, CA 92571
 County : RIVERSIDE

EPA ID : CAL000142474
 Status : Active
 Category : STATE
 Type : PERMANENT
 Facility Type : N/R
 Mailing Address : PO BOX 8300, PERRIS, CA 925728300
 Owner Name : EASTERN MUNICIPAL WATER DISTRICT
 Owner Address : PO BOX 8300, PERRIS, CA 925728300
 Operator Name : JIM SCHAIN
 Operator Address : 2270 TRUMBLE ROAD, PERRIS, CA 92572
 Latitude : 33.761642
 Longitude : -117.183453

Facility Name : EASTERN MUN. WATER DISTRICT
 Facility Address : 2270 TRUMBLE ROAD, PERRIS, CA 92571
 County : RIVERSIDE

EPA ID : CAL000142925
 Status : Inactive
 Category : STATE
 Type : PERMANENT
 Facility Type : N/R
 Mailing Address : 2270 TRUMBLE ROAD, PERRIS, CA 925710000
 Owner Name : GOVERNMENT ENTITY
 Owner Address : 2270 TRUMBLE ROAD, PERRIS, CA 925710000
 Operator Name : DEACT 9/22/95 DUP.# CORRECT #
 Operator Address : @ SITE:CAL000142474-P.H., PERRIS, CA 925710000
 Latitude : 33.761642
 Longitude : -117.183453

Map Id: 22
 Direction: NE
 Distance: 0.295 mi., 1556 ft.
 Elevation: 1422 ft.
 Relative: Lower

EnviroSite ID: 437543
 EPA ID: N/R

Site Name : Eastern Municipal Water District | EASTERN MUNICIPAL WATER DIST. | COLIFORM VIO IN RECLAIM WATER 2270 TRUMBLE ROAD P.O. BOX 8300 | 2270 TRUMBLE RD | 2270 TRUMBLE ROAD (P.O. BOX 8300) PERRIS | Perris, CA

Database(s) : [ALT FUELING, AST - CA, BRS, CALEPA SITES - CA, CIWQS - CA, CIWQS 2 - CA, DOCKET, ECHO, FRS, HAZNET - CA, HIST AST - CA, HIST CHMIRS - CA, HWG - CA, ICIS, INACTIVE PCS, NPDES - CA, PCS ENF, PCS FACILITY, RCRA_LQG, RFR - CA, SWRCB CLEANUP - CA] **(cont.)**

ICIS

Facility Name : COLIFORM VIO IN RECLAIM WATER
 Facility Address : 2270 TRUMBLE RD, PERRIS, CA 92570

Site Details

NPDES ID : CAU000261
 ICIS Facility Interest ID : 1200004378
 Facility UIN : 110013157047
 Facility Type Code : N/R
 Impaired Waters : N/R
 Latitude : 33.76165
 Longitude : -117.183379
 Last Date in Agency List : 2021-05-17

Facility NAICS

NAICS Code : N/R
 NAICS Description : N/R

Facility SIC

SIC Code : N/R
 SIC Description : N/R

Facility Name : EASTERN MUNICIPAL WATER DISTRICT
 Facility Address : 2270 TRUMBLE RD, PERRIS, CA 92572

Site Details

NPDES ID : CAZ210819
 ICIS Facility Interest ID : 3600725768
 Facility UIN : 110013157047
 Facility Type Code : Municipal or Water District
 Impaired Waters : N/R
 Latitude : 33.74302
 Longitude : -117.18482
 Last Date in Agency List : 2021-05-17

Map Id: 22
 Direction: NE
 Distance: 0.295 mi., 1556 ft.
 Elevation: 1422 ft.
 Relative: Lower

EnviroSite ID: 437543
 EPA ID: N/R

Site Name : Eastern Municipal Water District | EASTERN MUNICIPAL WATER DIST. | COLIFORM VIO IN RECLAIM WATER 2270 TRUMBLE ROAD P.O. BOX 8300 | 2270 TRUMBLE RD | 2270 TRUMBLE ROAD (P.O. BOX 8300) PERRIS | Perris, CA

Database(s) : [ALT FUELING, AST - CA, BRS, CALEPA SITES - CA, CIWQS - CA, CIWQS 2 - CA, DOCKET, ECHO, FRS, HAZNET - CA, HIST AST - CA, HIST CHMIRS - CA, HWG - CA, ICIS, INACTIVE PCS, NPDES - CA, PCS ENF, PCS FACILITY, RCRA_LQG, RFR - CA, SWRCB CLEANUP - CA] **(cont.)**

ICIS **(cont.)**

Facility NAICS
 NAICS Code : N/R
 NAICS Description : N/R

Facility SIC
 SIC Code : 4213
 SIC Description : Trucking, Except Local

INACTIVE PCS

Issue Date : 2015-07-01
 Original Issue Date : 2015-07-01
 Effective Date : 2015-07-01
 Expiration Date : 2020-06-30
 Retirement Date : N/R
 Termination Date : N/R
 Issuing Agency : CA Waterboards
 Agency Type : State
 Activity ID : 3601105131
 External Permit Number : CAZ210819
 Facility Type Indicator : NON-POTW
 Permit Type : General Permit Covered Facility-NPDES)
 Major Minor Status : N
 Permit Status : Expired
 Total Design Flow Number : N/R
 Actual Average Flow Number : N/R
 State Water Body : N/R
 State Water Body Name : N/R
 Permit Name : Eastern Municipal Water District
 Permit Comp Status : Y
 RNC Tracking : Y
 Master External Permit Number : CAS000001
 TMDL Interface : N/R
 EDMR Authorization : N
 Pretreatment Indicator : N/R
 Last Date in Agency List : 2021-06-11

NPDES - CA

Facility Name : Eastern Municipal Water District
 Facility Address : 2270 Trumble Rd, Perris, 92572
 County : Riverside

Map Id: 22
 Direction: NE
 Distance: 0.295 mi., 1556 ft.
 Elevation: 1422 ft.
 Relative: Lower

EnviroSite ID: 437543
 EPA ID: N/R

Site Name : Eastern Municipal Water District | EASTERN MUNICIPAL WATER DIST. | COLIFORM VIO IN RECLAIM WATER 2270 TRUMBLE ROAD P.O. BOX 8300 | 2270 TRUMBLE RD | 2270 TRUMBLE ROAD (P.O. BOX 8300) PERRIS | Perris, CA

Database(s) : [ALT FUELING, AST - CA, BRS, CALEPA SITES - CA, CIWQS - CA, CIWQS 2 - CA, DOCKET, ECHO, FRS, HAZNET - CA, HIST AST - CA, HIST CHMIRS - CA, HWG - CA, ICIS, INACTIVE PCS, NPDES - CA, PCS ENF, PCS FACILITY, RCRA_LQG, RFR - CA, SWRCB CLEANUP - CA] **(cont.)**

NPDES - CA **(cont.)**

Effective Date : 1996-08-07
 Adoption Date : N/R
 Expiration Date : N/R
 Termination Date : N/R
 Order Number : 97-03-DWQ
 NPDES Number : CAS000001
 WDID : 8 33I012460
 RM Status : Active
 Reg Meas ID : 210819
 Reg Meas Type : Enrollee
 Program : Industrial
 Facility Place ID : N/R
 Region Code : 8
 Discharger ID : 0
 Discharger : Eastern Municipal Water District
 Discharger Address : PO Box 8300, Perris, California 92570
 Last Date in Agency List : 2021-07-05

Facility Name : Perris Valley Pipeline Cactus Ave Feeder
 Facility Address : 2270 Trumble Rd, Perris, 92572
 County : Riverside

Effective Date : 2006-04-07
 Adoption Date : N/R
 Expiration Date : N/R
 Termination Date : 2012-09-06
 Order Number : 2009-0009-DWQ
 NPDES Number : CAS000002
 WDID : 8 33C340579
 RM Status : Terminated
 Reg Meas ID : 299571
 Reg Meas Type : Enrollee
 Program : Construction
 Facility Place ID : N/R
 Region Code : 8
 Discharger ID : 0
 Discharger : Metropolitan Water District of Southern California
 Discharger Address : PO Box 54153, Los Angeles, California 90054
 Last Date in Agency List : 2015-07-10

Facility Name : Solar Elevated Pad
 Facility Address : 2270 Trumble Road, Perris, 92570
 County : Riverside

Map Id: 22
 Direction: NE
 Distance: 0.295 mi., 1556 ft.
 Elevation: 1422 ft.
 Relative: Lower

Site Name : Eastern Municipal Water District | EASTERN MUNICIPAL WATER DIST. | COLIFORM VIO IN RECLAIM WATER 2270 TRUMBLE ROAD P.O. BOX 8300 | 2270 TRUMBLE RD | 2270 TRUMBLE ROAD (P.O. BOX 8300) PERRIS | Perris, CA

Database(s) : [ALT FUELING, AST - CA, BRS, CALEPA SITES - CA, CIWQS - CA, CIWQS 2 - CA, DOCKET, ECHO, FRS, HAZNET - CA, HIST AST - CA, HIST CHMIRS - CA, HWG - CA, ICIS, INACTIVE PCS, NPDES - CA, PCS ENF, PCS FACILITY, RCRA_LQG, RFR - CA, SWRCB CLEANUP - CA] **(cont.)**

EnviroSite ID: 437543
 EPA ID: N/R

NPDES - CA **(cont.)**

Effective Date : 2013-09-05
 Adoption Date : N/R
 Expiration Date : N/R
 Termination Date : 2015-01-28
 Order Number : 2009-0009-DWQ
 NPDES Number : CAS000002
 WDID : 8 33C367614
 RM Status : Terminated
 Reg Meas ID : 440585
 Reg Meas Type : Enrollee
 Program : N/R
 Facility Place ID : N/R
 Region Code : 8
 Discharger ID : 0
 Discharger : Eastern Municipal Water District
 Discharger Address : 2270 Trumble Road, Perris, California 92572
 Last Date in Agency List : 2017-12-14

PCS ENF

Site Details

NPDES ID : CAU000261
 Last Date in Agency List : 2021-06-11

Formal Enforcement Actions

Settlement Entered Date : 07/12/1996
 ENF Identifier : CA-N00002126
 Activity ID : 1200080661
 Activity Type : Administrative, Formal
 ENF Type : State CWA Non Penalty AO
 Agency : State
 Fed Penalty Assessed Amount : N/R
 State Local Penalty Amount : N/R

Informal Enforcement Actions

Achieved Date : N/R
 Registry ID : N/R
 ENF Identifier : N/R
 Activity ID : N/R
 Activity Type : N/R
 ENF Type : N/R
 Agency : N/R

Map Id: 22
 Direction: NE
 Distance: 0.295 mi., 1556 ft.
 Elevation: 1422 ft.
 Relative: Lower

Site Name : Eastern Municipal Water District | EASTERN MUNICIPAL WATER DIST. | COLIFORM VIO IN RECLAIM WATER 2270 TRUMBLE ROAD P.O. BOX 8300 | 2270 TRUMBLE RD | 2270 TRUMBLE ROAD (P.O. BOX 8300) PERRIS | Perris, CA

Database(s) : [ALT FUELING, AST - CA, BRS, CALEPA SITES - CA, CIWQS - CA, CIWQS 2 - CA, DOCKET, ECHO, FRS, HAZNET - CA, HIST AST - CA, HIST CHMIRS - CA, HWG - CA, ICIS, INACTIVE PCS, NPDES - CA, PCS ENF, PCS FACILITY, RCRA_LQG, RFR - CA, SWRCB CLEANUP - CA] **(cont.)**

Envirosite ID: 437543
 EPA ID: N/R

PCS FACILITY

Issue Date :	2015-07-01
Original Issue Date :	2015-07-01
Effective Date :	2015-07-01
Expiration Date :	2020-06-30
Retirement Date :	N/R
Termination Date :	N/R
Issuing Agency :	CA Waterboards
Agency Type :	State
Activity ID :	3601105131
External Permit Number :	CAZ210819
Facility Type Indicator :	NON-POTW
Permit Type :	General Permit Covered Facility-NPDES)
Major Minor Status :	N
Permit Status :	Effective
Total Design Flow Number :	N/R
Actual Average Flow Number :	N/R
State Water Body :	N/R
State Water Body Name :	N/R
Permit Name :	Eastern Municipal Water District
Permit Comp Status :	Y
RNC Tracking :	Y
Master External Permit Number :	CAS000001
TMDL Interface :	N/R
EDMR Authorization :	N
Pretreatment Indicator :	N/R
Last Date in Agency List :	2020-02-11

RCRA_LQG

Facility Name :	EASTERN MUNICIPAL WATER DIST.
Facility Address :	2270 TRUMBLE RD., PERRIS, CA
County :	RIVERSIDE
Date Form Received by Agency :	1999-04-15
EPA ID :	CAD981401417
Mailing Address :	2270 TRUMBLE RD., PERRIS, CA
Contact :	DANIEL NOBLITT
Contact Address :	N/R
Contact Country :	US
Contact Telephone :	909-928-3777
Contact Email :	N/R
EPA Region :	09
Land Type :	Not Reported
Source Type :	Annual/Biennial Report
Classification :	Large Quantity Generator

Map Id: 22
 Direction: NE
 Distance: 0.295 mi., 1556 ft.
 Elevation: 1422 ft.
 Relative: Lower

Envirosite ID: 437543
 EPA ID: N/R

Site Name : Eastern Municipal Water District | EASTERN MUNICIPAL WATER DIST. | COLIFORM VIO IN RECLAIM WATER 2270 TRUMBLE ROAD P.O. BOX 8300 | 2270 TRUMBLE RD | 2270 TRUMBLE ROAD (P.O. BOX 8300) PERRIS | Perris, CA

Database(s) : [ALT FUELING, AST - CA, BRS, CALEPA SITES - CA, CIWQS - CA, CIWQS 2 - CA, DOCKET, ECHO, FRS, HAZNET - CA, HIST AST - CA, HIST CHMIRS - CA, HWG - CA, ICIS, INACTIVE PCS, NPDES - CA, PCS ENF, PCS FACILITY, RCRA_LQG, RFR - CA, SWRCB CLEANUP - CA] **(cont.)**

RCRA_LQG **(cont.)**

Description :

Handlers that generate 1,000 kg or more of hazardous waste during any calendar month; or generate more than 1 kg of acutely hazardous waste during any calendar month; or generate more than 100 kg of any residue or contaminated soil, waste or other debris resulting from the cleanup of a spill, into or on any land or water, of acutely hazardous waste during any calendar month; or generate 1 kg or less of acutely hazardous waste during any calendar month, and accumulate more than 1 kg of acutely hazardous waste at any time; or generate 100 kg or less of any residue or contaminated soil, waste or other debris resulting from the cleanup of a spill, into or on any land or water, of acutely hazardous waste during any calendar month, and accumulated more than 100 kg of that material at any time.

Last Date in Agency List : 2021-04-26

Owner/Operator Summary

Owner/Operator Name : N/R
 Owner/Operator Address : N/R
 Owner/Operator Country : N/R
 Owner/Operator Telephone : N/R
 Owner/Operator Email : N/R
 Owner/Operator Fax : N/R
 Legal Status : N/R
 Owner/Operator Type : N/R
 Owner/Operator Start Date : N/R
 Owner/Operator End Date : N/R

Handler Activities Summary

U.S. Importer of Hazardous Waste : N
 Mixed Waste (Haz. and Radioactive) : N
 Recycler of Hazardous Waste : N
 Transporter of Hazardous Waste : N
 Treater, Storer or Disposer of HW : N
 Underground Injection Activity : N
 On-site Burner Exemption : N
 Furnace Exemption : N
 Used Oil Fuel Burner : N
 Used Oil Processor : N
 Used Oil Refiner : N
 Used Oil Fuel Marketer to Burner : N
 Used Oil Specification Marketer : N
 Used Oil Transfer Facility : N
 Used Oil Transporter : N

Map Id: 22
 Direction: NE
 Distance: 0.295 mi., 1556 ft.
 Elevation: 1422 ft.
 Relative: Lower

Site Name : Eastern Municipal Water District | EASTERN MUNICIPAL WATER DIST. | COLIFORM VIO IN RECLAIM WATER 2270 TRUMBLE ROAD P.O. BOX 8300 | 2270 TRUMBLE RD | 2270 TRUMBLE ROAD (P.O. BOX 8300) PERRIS | Perris, CA

Database(s) : [ALT FUELING, AST - CA, BRS, CALEPA SITES - CA, CIWQS - CA, CIWQS 2 - CA, DOCKET, ECHO, FRS, HAZNET - CA, HIST AST - CA, HIST CHMIRS - CA, HWG - CA, ICIS, INACTIVE PCS, NPDES - CA, PCS ENF, PCS FACILITY, RCRA_LQG, RFR - CA, SWRCB CLEANUP - CA] **(cont.)**

Envirosite ID: 437543
 EPA ID: N/R

RCRA_LQG **(cont.)**

Notices of Violations Summary
 Regulation Violated :

N

Facility Name : EASTERN MUNICIPAL WATER DISTRICT- OMC
 Facility Address : 2270 TRUMBLE ROAD, PERRIS, CA 92572
 County : RIVERSIDE

Date Form Received by Agency : 2012-03-19
 EPA ID : CAL000142474
 Mailing Address : 2270 TRUMBLE ROAD PO BOX 8300, PERRIS, CA 92572
 Contact : ALFRED JAVIER
 Contact Address : 2270 TRUMBLE ROAD, PERRIS, CA 92572
 Contact Country : US
 Contact Telephone : 951-928-3777
 Contact Email : JAVIERA@EMWD.ORG
 EPA Region : 09
 Land Type : Municipal
 Source Type : Annual/Biennial Report updated with Notification
 Classification : Large Quantity Generator

Description :

Handlers that generate 1,000 kg or more of hazardous waste during any calendar month; or generate more than 1 kg of acutely hazardous waste during any calendar month; or generate more than 100 kg of any residue or contaminated soil, waste or other debris resulting from the cleanup of a spill, into or on any land or water, of acutely hazardous waste during any calendar month; or generate 1 kg or less of acutely hazardous waste during any calendar month, and accumulate more than 1 kg of acutely hazardous waste at any time; or generate 100 kg or less of any residue or contaminated soil, waste or other debris resulting from the cleanup of a spill, into or on any land or water, of acutely hazardous waste during any calendar month, and accumulated more than 100 kg of that material at any time.

Last Date in Agency List : 2021-04-26

Owner/Operator Summary

Owner/Operator Name : EASTERN MUNICIPAL WATER DISTRICT
 Owner/Operator Address : 2270 TRUMBLE ROAD, PERRIS, CA 92572
 Owner/Operator Country : N/R
 Owner/Operator Telephone : 951-928-3777
 Owner/Operator Email : N/R
 Owner/Operator Fax : N/R
 Legal Status : Municipal
 Owner/Operator Type : Owner

Map Id: 22
 Direction: NE
 Distance: 0.295 mi., 1556 ft.
 Elevation: 1422 ft.
 Relative: Lower

EnviroSite ID: 437543
 EPA ID: N/R

Site Name : Eastern Municipal Water District | EASTERN MUNICIPAL WATER DIST. | COLIFORM VIO IN RECLAIM WATER 2270 TRUMBLE ROAD P.O. BOX 8300 | 2270 TRUMBLE RD | 2270 TRUMBLE ROAD (P.O. BOX 8300) PERRIS | Perris, CA

Database(s) : [ALT FUELING, AST - CA, BRS, CALEPA SITES - CA, CIWQS - CA, CIWQS 2 - CA, DOCKET, ECHO, FRS, HAZNET - CA, HIST AST - CA, HIST CHMIRS - CA, HWG - CA, ICIS, INACTIVE PCS, NPDES - CA, PCS ENF, PCS FACILITY, RCRA_LQG, RFR - CA, SWRCB CLEANUP - CA] **(cont.)**

RCRA_LQG **(cont.)**

Owner/Operator Start Date : 1996-01-01
 Owner/Operator End Date : N/R

Owner/Operator Name : EASTERN MUNICIPAL WATER DISTRICT
 Owner/Operator Address : 2270 TRUMBLE ROAD, PERRIS, CA 92572
 Owner/Operator Country : US
 Owner/Operator Telephone : 951-928-3777
 Owner/Operator Email : N/R
 Owner/Operator Fax : N/R
 Legal Status : Municipal
 Owner/Operator Type : Operator
 Owner/Operator Start Date : 1996-01-01
 Owner/Operator End Date : N/R

Handler Activities Summary

U.S. Importer of Hazardous Waste : N
 Mixed Waste (Haz. and Radioactive) : N
 Recycler of Hazardous Waste : N
 Transporter of Hazardous Waste : N
 Treater, Storer or Disposer of HW : N
 Underground Injection Activity : N
 On-site Burner Exemption : N
 Furnace Exemption : N
 Used Oil Fuel Burner : N
 Used Oil Processor : N
 Used Oil Refiner : N
 Used Oil Fuel Marketer to Burner : N
 Used Oil Specification Marketer : N
 Used Oil Transfer Facility : N
 Used Oil Transporter : Y

Historical Generators

Date Form Received by Agency : 2008-02-27
 Facility Name : EMWD - OPERATIONS & MAINTENANCE CENTER (OMC)
 Classification : Large Quantity Generator

Date Form Received by Agency : 2006-02-17
 Facility Name : OMC
 Classification : Large Quantity Generator

Map Id: 22
 Direction: NE
 Distance: 0.295 mi., 1556 ft.
 Elevation: 1422 ft.
 Relative: Lower

Envirosite ID: 437543
 EPA ID: N/R

Site Name : Eastern Municipal Water District | EASTERN MUNICIPAL WATER DIST. | COLIFORM VIO IN RECLAIM WATER 2270 TRUMBLE ROAD P.O. BOX 8300 | 2270 TRUMBLE RD | 2270 TRUMBLE ROAD (P.O. BOX 8300) PERRIS | Perris, CA

Database(s) : [ALT FUELING, AST - CA, BRS, CALEPA SITES - CA, CIWQS - CA, CIWQS 2 - CA, DOCKET, ECHO, FRS, HAZNET - CA, HIST AST - CA, HIST CHMIRS - CA, HWG - CA, ICIS, INACTIVE PCS, NPDES - CA, PCS ENF, PCS FACILITY, RCRA_LQG, RFR - CA, SWRCB CLEANUP - CA] **(cont.)**

RCRA_LQG **(cont.)**

Date Form Received by Agency : 2004-02-02
 Facility Name : OPERATIONS AND MAINTENANCE CENTER
 Classification : Large Quantity Generator

Date Form Received by Agency : 2002-02-26
 Facility Name : OPERATIONS AND MAINTENANCE CENTER
 Classification : Large Quantity Generator

Hazardous Waste Summary
 Waste Code / Name :

- 122 - Alkaline solution without metals (pH > 12.5)
- 134 - Aqueous solution with <10% total organic residues
- 181 - Other inorganic solid waste
- 291 - Latex waste
- 351 - Organic solids with halogens
- 352 - Other organic solids
- D002 - CORROSIVE WASTE

Notices of Violations Summary
 Regulation Violated :

N

RFR - CA

Facility Name : Eastern Municipal Water District
 Facility Address : 2270 Trumble Rd, Perris, CA 92572
 County : Riverside

Effective Date : 1996-08-07
 Adoption Date : N/R
 Termination Date : N/R
 Expiration/Review Date : N/R
 NPDES Number : CAS000001
 Order Number : 2014-0057-DWQ
 WDID : 8 33I012460
 SIC/NAICS : 4213
 Program : CONSTW, INDSTW
 Regulatory Measure Status : Active
 Regulatory Measure Type : Storm water industrial
 Place/Project Type : Industrial - Trucking, Except Local
 Region : 8
 Design Flow : N/R

Map Id: 22
 Direction: NE
 Distance: 0.295 mi., 1556 ft.
 Elevation: 1422 ft.
 Relative: Lower

EnviroSite ID: 437543
 EPA ID: N/R

Site Name : Eastern Municipal Water District | EASTERN MUNICIPAL WATER DIST. | COLIFORM VIO IN RECLAIM WATER 2270 TRUMBLE ROAD P.O. BOX 8300 | 2270 TRUMBLE RD | 2270 TRUMBLE ROAD (P.O. BOX 8300) PERRIS | Perris, CA

Database(s) : [ALT FUELING, AST - CA, BRS, CALEPA SITES - CA, CIWQS - CA, CIWQS 2 - CA, DOCKET, ECHO, FRS, HAZNET - CA, HIST AST - CA, HIST CHMIRS - CA, HWG - CA, ICIS, INACTIVE PCS, NPDES - CA, PCS ENF, PCS FACILITY, RCRA_LQG, RFR - CA, SWRCB CLEANUP - CA] **(cont.)**

RFR - CA **(cont.)**

Major/Minor : N/R
 Complexity : N/R
 TTWQ : N/R
 Number of Enforcement Actions within Five Years: N/R
 Number of Violations within Five Years: N/R
 Agency : Eastern Municipal Water District
 Agency Address : PO Box 8300, Perris, CA 92570
 Latitude : 33.74302
 Longitude : -117.18482
 Last Date in Agency List : 2021-07-24

Facility Name : Solar Elevated Pad
 Facility Address : 2270 Trumble Road, Perris, CA 92570
 County : Riverside

Effective Date : 2013-09-05
 Adoption Date : N/R
 Termination Date : N/R
 Expiration/Review Date : N/R
 NPDES Number : CAS000002
 Order Number : 2009-0009-DWQ
 WDID : 8 33C367614
 SIC/NAICS : N/R
 Program : CONSTW
 Regulatory Measure Status : Active
 Regulatory Measure Type : Storm water construction
 Place/Project Type : Construction - Utility: Solar Cell Pad
 Region : 8
 Design Flow : N/R
 Major/Minor : N/R
 Complexity : N/R
 TTWQ : N/R
 Number of Enforcement Actions within Five Years: N/R
 Number of Violations within Five Years: N/R
 Agency : Eastern Municipal Water District
 Agency Address : 2270 Trumble Road PO Box 8300, Perris, CA 92572
 Latitude : 33.7613
 Longitude : -117.184
 Last Date in Agency List : 2014-12-11

Map Id: 22
 Direction: NE
 Distance: 0.295 mi., 1556 ft.
 Elevation: 1422 ft.
 Relative: Lower

Site Name : Eastern Municipal Water District | EASTERN MUNICIPAL WATER DIST. | COLIFORM VIO IN RECLAIM WATER 2270 TRUMBLE ROAD P.O. BOX 8300 | 2270 TRUMBLE RD | 2270 TRUMBLE ROAD (P.O. BOX 8300) PERRIS | Perris, CA

Database(s) : [ALT FUELING, AST - CA, BRS, CALEPA SITES - CA, CIWQS - CA, CIWQS 2 - CA, DOCKET, ECHO, FRS, HAZNET - CA, HIST AST - CA, HIST CHMIRS - CA, HWG - CA, ICIS, INACTIVE PCS, NPDES - CA, PCS ENF, PCS FACILITY, RCRA_LQG, RFR - CA, SWRCB CLEANUP - CA] **(cont.)**

EnviroSite ID: 437543
 EPA ID: N/R

SWRCB CLEANUP - CA

Facility Name : Eastern Municipal Water District - Perris North Basin Groundwater Contamination Prevention and Remediation Project

Facility Address : 2270 Trumble Road, Perris, CA 92572
 County : Riverside

Site Details

Status Date : 2019-10-18
 Status : Open - Active
 Begin Date : 2019-10-18
 Global ID : T10000014987

Site History : The project is for the purpose of extracting and treating volatile organic compounds (VOCs), perchlorate, or nitrate contaminated groundwater from the West San Jacinto Groundwater Basin to prevent migration of contaminated groundwater and provide potable water to reduce the use of imported water.

RB Case Number : N/R
 Potential Media Affected : Aquifer used for drinking water supply, Well used for drinking water supply

Potential Contaminants of Concern : Tetrachloroethylene (PCE), Trichloroethylene (TCE), Nitrate, Perchlorate, TDS, Per- and Polyfluoroalkyl Substances (PFAS)

Local Agency : N/R
 Local Case Number : N/R
 Lead Agency : SWRCB
 File Location : All Files are on GeoTracker or in the Local Agency Database
 CUF Case : NO
 Caseworker : CAN
 Case Type : Project
 How Discovered : N/R
 How Discovered Description : N/R
 Stop Method : N/R
 Stop Description : N/R
 Calwater Watershed Name : San Jacinto Valley - Perris - Perris Valley (802.11)
 DWR Groundwater Subbasin Name : San Jacinto (8-005)
 Disadvantaged Community : Disadvantaged Community
 Latitude : 33.7613
 Longitude : -117.18399
 Agency URL : [Click here for hyperlink provided by the agency.](#)
 Last Date in Agency List : 2021-05-27

Map Id: 22
 Direction: NE
 Distance: 0.295 mi., 1556 ft.
 Elevation: 1422 ft.
 Relative: Lower

Envirosite ID: 437543
 EPA ID: N/R

Site Name : Eastern Municipal Water District | EASTERN MUNICIPAL WATER DIST. | COLIFORM VIO IN RECLAIM WATER 2270 TRUMBLE ROAD P.O. BOX 8300 | 2270 TRUMBLE RD | 2270 TRUMBLE ROAD (P.O. BOX 8300) PERRIS | Perris, CA

Database(s) : [ALT FUELING, AST - CA, BRS, CALEPA SITES - CA, CIWQS - CA, CIWQS 2 - CA, DOCKET, ECHO, FRS, HAZNET - CA, HIST AST - CA, HIST CHMIRS - CA, HWG - CA, ICIS, INACTIVE PCS, NPDES - CA, PCS ENF, PCS FACILITY, RCRA_LQG, RFR - CA, SWRCB CLEANUP - CA] **(cont.)**

SWRCB CLEANUP - CA **(cont.)**

Contacts Summary

Global ID : T10000014987
 Contact Name : APARJEET RANGI
 Contact Type : Regional Board Caseworker
 Organization Name : SWRCB
 Address : 1001 I Street
 City : SACRAMENTO
 Phone Number : 9163198255
 Email : aparjeet.rangi@waterboards.ca.gov

Global ID : T10000014987
 Contact Name : CHAD NISHIDA
 Contact Type : Regional Board Caseworker
 Organization Name : SANTA ANA RWQCB (REGION 8)
 Address : 3737 Main Street #500
 City : RIVERSIDE
 Phone Number : 9517823252
 Email : chad.nishida@waterboards.ca.gov

Regulatory Activities

Date : 2021-03-01
 Global ID : T10000014987
 Action Type : ENFORCEMENT
 Action : Staff Letter

Date : 2021-02-02
 Global ID : T10000014987
 Action Type : ENFORCEMENT
 Action : Email Correspondence

Date : 2021-01-06
 Global ID : T10000014987
 Action Type : ENFORCEMENT
 Action : Staff Letter

Date : 2020-12-10
 Global ID : T10000014987
 Action Type : ENFORCEMENT
 Action : Staff Letter

Map Id: 22
 Direction: NE
 Distance: 0.295 mi., 1556 ft.
 Elevation: 1422 ft.
 Relative: Lower

Envirosite ID: 437543
 EPA ID: N/R

Site Name : Eastern Municipal Water District | EASTERN MUNICIPAL WATER DIST. | COLIFORM VIO IN RECLAIM WATER 2270 TRUMBLE ROAD P.O. BOX 8300 | 2270 TRUMBLE RD | 2270 TRUMBLE ROAD (P.O. BOX 8300) PERRIS | Perris, CA

Database(s) : [ALT FUELING, AST - CA, BRS, CALEPA SITES - CA, CIWQS - CA, CIWQS 2 - CA, DOCKET, ECHO, FRS, HAZNET - CA, HIST AST - CA, HIST CHMIRS - CA, HWG - CA, ICIS, INACTIVE PCS, NPDES - CA, PCS ENF, PCS FACILITY, RCRA_LQG, RFR - CA, SWRCB CLEANUP - CA] **(cont.)**

SWRCB CLEANUP - CA **(cont.)**

Date : 2020-12-04
 Global ID : T10000014987
 Action Type : ENFORCEMENT
 Action : Staff Letter

Date : 2020-11-17
 Global ID : T10000014987
 Action Type : ENFORCEMENT
 Action : Staff Letter

Date : 2020-09-28
 Global ID : T10000014987
 Action Type : ENFORCEMENT
 Action : Staff Letter

Date : 2020-06-23
 Global ID : T10000014987
 Action Type : ENFORCEMENT
 Action : Staff Letter

Date : 2020-06-09
 Global ID : T10000014987
 Action Type : ENFORCEMENT
 Action : InterAgency Agreement - #D1912536

Date : 2020-03-06
 Global ID : T10000014987
 Action Type : ENFORCEMENT
 Action : Staff Letter

Status History
 Status Date : 2019-10-18
 Global ID : T10000014987
 Status : Open - Case Begin Date

Status Date : 2019-10-18
 Global ID : T10000014987
 Status : Open - Active

Map Id: 23
 Direction: ESE
 Distance: 0.313 mi., 1653 ft.
 Elevation: 1434 ft.
 Relative: Higher

Site Name : UPS Facility Expansion
 25285 SHERMAN ROAD
 MENIFEE | Menifee, CA 92585

Database(s) : [CALEPA SITES - CA, CIWQS - CA,
 DOCKET, ECHO, FRS, ICIS, INACTIVE PCS,
 NPDES - CA, PCS ENF, RFR - CA]

EnviroSite ID: 1016252
 EPA ID: N/R

CALEPA SITES - CA

Facility Name : UPS Facility Expansion
 Facility Address : 25285 SHERMAN ROAD, MENIFEE, 92585

Site ID : 545522
 EI ID : 820233
 EI Description : Construction Storm Water
 Latitude : 33.753465
 Longitude : -117.182322
 Agency Hyperlink : [Click here for hyperlink provided by the agency.](#)
 Last Date in Agency List : 2019-07-24

CIWQS - CA

Facility Name : UPS Facility Expansion
 Facility Address : 25285 Sherman Road, Menifee, CA 92585
 County : Riverside

Place ID : S820233
 Agency Name : BT OH LLC
 Last Date in Agency List : 2021-06-15

DOCKET

Facility Name : UPS FACILITY EXPANSION
 Facility Address : 25285 SHERMAN ROAD, MENIFEE, CA 92585

Standard Industrial Classification(SIC) Summary

Enforcement Action Name : UPS FACILITY EXPANSION
 Registry ID : 110070092175
 Primary SIC : N/R
 Primary NAICS : N/R
 Last Date in Agency List : 2018-12-17

Enforcement Action Case Number : N/R
 Activity ID : N/R
 Final Order Iss/Final Order Enter Date: N/R
 Final Order Name : N/R

Settlement FRS ICIS Facility ID : N/R
 Final Order FRS Name : N/R

SEP Category : N/R
 SEP Description : N/R

Map Id: 23
 Direction: ESE
 Distance: 0.313 mi., 1653 ft.
 Elevation: 1434 ft.
 Relative: Higher

Site Name : UPS Facility Expansion
 25285 SHERMAN ROAD
 MENIFEE | Menifee, CA 92585

Database(s) : [CALEPA SITES - CA, CIWQS - CA,
 DOCKET, ECHO, FRS, ICIS, INACTIVE PCS,
 NPDES - CA, PCS ENF, RFR - CA] **(cont.)**

EnviroSite ID: 1016252
 EPA ID: N/R

DOCKET (cont.)

Complaint Summary

Respondent/Defendant Name : N/R
 Named in Complaint : N/R
 Named in Final Order : N/R

Pollutant Summary

Pollutants (SRS) : N/R

Violation and Enforcement Action Summary

Court Docket Number : N/R

Complaint/Proposed Order Actual Date: N/R
 Final Order Issued Actual Date : N/R

Admin EA Closed Actual Date : 10/29/2018
 Enforcement Action Name : N/R
 Enforcement Action Resolution : N/R

Violation Type : N/R

Statute Code : CWA
 Law Section Code : OTHER
 Law Section Description : Violations not covered elsewhere

Violation Penalties and Compliance Summary

Compliance Action Cost : N/R
 EPA Penalty Assessed Amount : N/R
 Cost Recovery Required : N/R
 Cost of SEP : N/R
 Cost of Complying Actions : N/R

ECHO

Facility Name : UPS FACILITY EXPANSION
 Facility Address : 25285 SHERMAN ROAD, MENIFEE, CA 92585
 County : N/R

Last Inspection Date : 2019-05-22
 Registry ID : 110070092175
 FIPS Code : 06065
 EPA Region : 09
 Inspection Count : 1
 Last Inspection Days : 683

Map Id: 23
 Direction: ESE
 Distance: 0.313 mi., 1653 ft.
 Elevation: 1434 ft.
 Relative: Higher

Site Name : UPS Facility Expansion
 25285 SHERMAN ROAD
 MENIFEE | Menifee, CA 92585

Database(s) : [CALEPA SITES - CA, CIWQS - CA,
 DOCKET, ECHO, FRS, ICIS, INACTIVE PCS,
 NPDES - CA, PCS ENF, RFR - CA] **(cont.)**

EnviroSite ID: 1016252
 EPA ID: N/R

ECHO **(cont.)**

Informal Count : 3
 Last Informal Action Date : 2018-12-13
 Formal Action Count : 0
 Last Formal Action Date : N/R
 Total Penalties : 0
 Penalty Count : N/R
 Last Penalty Date : N/R
 Last Penalty Amount : N/R
 QTRS IN NC : 6
 Programs IN SNC : 0
 Current Compliance Status : N/R
 Three-Year Compliance Status : _VVVVVV
 Collection Method : N/R
 Reference Point : N/R
 Accuracy Meters : 17531

Derived Tribes : Soboba Band of Luiseno Indians, California - 14.3 mile(s), Soboba Band of Luiseno Indians, California - 14.7 mile(s), Morongo Band of Mission Indians, California - 18 mile(s), Pechanga Band of Luiseno Mission Indians of the Pechanga Reservation, California - 20.8 mile(s), Morongo Band of Mission Indians, California - 24.3 mile(s)

Derived HUC : 18070202
 Derived WBD : 180702020306
 Derived STCTY FIPS : 06065
 Derived Zip : 92585
 Derived CD113 : 42
 Derived CB2010 : 060650427301019
 MYRTK Universe : NNN
 NPDES IDs : CAZ432735
 CWA Permit Types : Minor
 CWA Compliance Tracking : Off
 CWA NAICS : N/R
 CWA SICS : N/R
 CWA Inspection Count : 1
 CWA Last Inspection Days : 683
 CWA Informal Count : 3
 CWA Formal Action Count : N/R
 CWA Last Formal Action Date : N/R
 CWA Penalties : N/R
 CWA Last Penalty Date : N/R
 CWA Last Penalty Amount : N/R
 CWA Quarters IN NC : 6
 CWA Current Compliance Status : Terminated Permit
 CWA Current SNC Flag : N
 CWA 13 Quarters Compliance Status : _VVVVVV
 CWA 13 Quarters Effluent Exceedances : N/R
 CWA Three-Year QNCR Codes : N/R
 DFR URL : [Click here for hyperlink provided by the agency.](#)
 Facility SIC : N/R
 Facility NAICS : N/R
 Facility Last Inspection EPA Date : N/R
 Facility Last Inspection State Date : 2019-05-22
 Facility Last Formal Act EPA Date : N/R
 Facility Last Formal Act State Date : N/R

Map Id: 23
 Direction: ESE
 Distance: 0.313 mi., 1653 ft.
 Elevation: 1434 ft.
 Relative: Higher

Site Name : UPS Facility Expansion
 25285 SHERMAN ROAD
 MENIFEE | Menifee, CA 92585

Database(s) : [CALEPA SITES - CA, CIWQS - CA,
 DOCKET, ECHO, FRS, ICIS, INACTIVE PCS,
 NPDES - CA, PCS ENF, RFR - CA] **(cont.)**

EnviroSite ID: 1016252
EPA ID: N/R

ECHO (cont.)

Facility Last Informal Act EPA Date :	N/R
Facility Last Informal Act State Date:	2018-12-13
Facility Federal Agency :	N/R
TRI Reporter :	N/R
Facility Imp Water Flag :	N/R
Current SNC Flag :	N
Indian County Flag :	N
Federal Flag :	N/R
US Mexico Border Flag :	N
Chesapeake Bay Flag :	N/R
AIR Flag :	N
NPDES Flag :	Y
SDWIS Flag :	N
RCRA Flag :	N
TRI Flag :	N
GHG Flag :	N
Major Flag :	N/R
Active Flag :	N/R
NAA Flag :	Y
Latitude :	33.753465
Longitude :	-117.182322
Last Date in Agency List :	2021-04-16

FRS

Facility Name :	UPS FACILITY EXPANSION
Facility Address :	25285 SHERMAN ROAD, MENIFEE, CA 92585
County :	N/R

Site Details

Registry ID :	110070092175
FRS Facility URL :	Click here for hyperlink provided by the agency.
Last Date in Agency List :	2021-07-17

Source Description

Source Description :

The NPDES module of the Compliance Information System (ICIS) tracks surface water permits issued under the Clean Water Act. Under NPDES, all facilities that discharge pollutants from any point source into waters of the United States are required to obtain a permit. The permit will likely contain limits on what can be discharged, impose monitoring and reporting requirements, and include other provisions to ensure that the discharge does not adversely affect water quality.

FRS Environmental Interest

Source and System ID :	ICIS - CAZ432735
------------------------	------------------

Map Id: 23
 Direction: ESE
 Distance: 0.313 mi., 1653 ft.
 Elevation: 1434 ft.
 Relative: Higher

Site Name : UPS Facility Expansion
 25285 SHERMAN ROAD
 MENIFEE | Menifee, CA 92585

Database(s) : [CALEPA SITES - CA, CIWQS - CA,
 DOCKET, ECHO, FRS, ICIS, INACTIVE PCS,
 NPDES - CA, PCS ENF, RFR - CA] **(cont.)**

EnviroSite ID: 1016252
 EPA ID: N/R

FRS (cont.)

Site Details

Registry ID : 110070092175
 FRS Facility URL : [Click here for hyperlink provided by the agency.](#)
 Last Date in Agency List : 2020-08-31

Source Description

Source Description :

The NPDES module of the Compliance Information System (ICIS) tracks surface water permits issued under the Clean Water Act. Under NPDES, all facilities that discharge pollutants from any point source into waters of the United States are required to obtain a permit. The permit will likely contain limits on what can be discharged, impose monitoring and reporting requirements, and include other provisions to ensure that the discharge does not adversely affect water quality.

FRS Environmental Interest

Source and System ID : ICIS - CAZ432735

ICIS

Facility Name : UPS FACILITY EXPANSION
 Facility Address : 25285 SHERMAN ROAD, MENIFEE, CA 92585

Site Details

NPDES ID : CAZ432735
 ICIS Facility Interest ID : 3600729658
 Facility UIN : 110070092175
 Facility Type Code : Privately Owned Facility
 Impaired Waters : N/R
 Latitude : 33.753465
 Longitude : -117.182322
 Last Date in Agency List : 2021-05-17

Facility NAICS

NAICS Code : N/R
 NAICS Description : N/R

Facility SIC

SIC Code : N/R
 SIC Description : N/R

INACTIVE PCS

Issue Date : 2012-11-30

Map Id: 23
 Direction: ESE
 Distance: 0.313 mi., 1653 ft.
 Elevation: 1434 ft.
 Relative: Higher

Site Name : UPS Facility Expansion
 25285 SHERMAN ROAD
 MENIFEE | Menifee, CA 92585

Database(s) : [CALEPA SITES - CA, CIWQS - CA,
 DOCKET, ECHO, FRS, ICIS, INACTIVE PCS,
 NPDES - CA, PCS ENF, RFR - CA] **(cont.)**

EnviroSite ID: 1016252
 EPA ID: N/R

INACTIVE PCS **(cont.)**

Original Issue Date : 2012-11-30
 Effective Date : 2012-11-30
 Expiration Date : 2014-09-02
 Retirement Date : N/R
 Termination Date : 2019-09-19
 Issuing Agency : CA Waterboards
 Agency Type : State
 Activity ID : 3601109029
 External Permit Number : CAZ432735
 Facility Type Indicator : NON-POTW
 Permit Type : General Permit Covered Facility-NPDES)
 Major Minor Status : N
 Permit Status : Terminated
 Total Design Flow Number : N/R
 Actual Average Flow Number : N/R
 State Water Body : N/R
 State Water Body Name : N/R
 Permit Name : BT OH LLC
 Permit Comp Status : Y
 RNC Tracking : Y
 Master External Permit Number : CAS000002
 TMDL Interface : N/R
 EDMR Authorization : N
 Pretreatment Indicator : N/R
 Last Date in Agency List : 2021-06-11

NPDES - CA

Facility Name : UPS Facility Expansion
 Facility Address : 25285 Sherman Road, Menifee, 92585
 County : Riverside

Effective Date : 2012-11-30
 Adoption Date : N/R
 Expiration Date : N/R
 Termination Date : 2019-09-19
 Order Number : 2009-0009-DWQ
 NPDES Number : CAS000002
 WDID : 8 33C365149
 RM Status : Terminated
 Reg Meas ID : 432735
 Reg Meas Type : Enrollee
 Program : Construction
 Facility Place ID : N/R
 Region Code : 8
 Discharger ID : 0
 Discharger : BT OH LLC
 Discharger Address : 55 Glenlake Pkwy NE, Atlanta, Georgia 30328
 Last Date in Agency List : 2021-07-05

PCS ENF

Site Details
 NPDES ID : CAZ432735

Map Id: 23
 Direction: ESE
 Distance: 0.313 mi., 1653 ft.
 Elevation: 1434 ft.
 Relative: Higher

Site Name : UPS Facility Expansion
 25285 SHERMAN ROAD
 MENIFEE | Menifee, CA 92585

Database(s) : [CALEPA SITES - CA, CIWQS - CA,
 DOCKET, ECHO, FRS, ICIS, INACTIVE PCS,
 NPDES - CA, PCS ENF, RFR - CA] **(cont.)**

EnviroSite ID: 1016252
 EPA ID: N/R

PCS ENF **(cont.)**

Last Date in Agency List : 2021-06-11

Formal Enforcement Actions

Settlement Entered Date : N/R
 ENF Identifier : N/R
 Activity ID : N/R
 Activity Type : N/R
 ENF Type : N/R
 Agency : N/R
 Fed Penalty Assessed Amount : N/R
 State Local Penalty Amount : N/R

Informal Enforcement Actions

Achieved Date : 12/13/2018
 Registry ID : 110070092175
 ENF Identifier : CA-ZIEA432253
 Activity ID : 3601727647
 Activity Type : Administrative - Informal
 ENF Type : Notice of Noncompliance Issued
 Agency : State

Achieved Date : 10/29/2018
 Registry ID : 110070092175
 ENF Identifier : CA-ZIEA431035
 Activity ID : 3601632920
 Activity Type : Administrative - Informal
 ENF Type : Notice of Noncompliance Issued
 Agency : State

Achieved Date : 09/12/2017
 Registry ID : 110070092175
 ENF Identifier : CA-ZIEA436237
 Activity ID : 3602113007
 Activity Type : Administrative - Informal
 ENF Type : Notice of Noncompliance Issued
 Agency : State

Achieved Date : 01/24/2019
 Registry ID : 110070092175
 ENF Identifier : CA-ZIEA432280
 Activity ID : 3601731953
 Activity Type : Administrative - Informal
 ENF Type : Letter to Regulated Entity
 Agency : State

RFR - CA

Facility Name : UPS Facility Expansion

Map Id: 23
 Direction: ESE
 Distance: 0.313 mi., 1653 ft.
 Elevation: 1434 ft.
 Relative: Higher

Site Name : UPS Facility Expansion
 25285 SHERMAN ROAD
 MENIFEE | Menifee, CA 92585

Database(s) : [CALEPA SITES - CA, CIWQS - CA,
 DOCKET, ECHO, FRS, ICIS, INACTIVE PCS,
 NPDES - CA, PCS ENF, RFR - CA] **(cont.)**

EnviroSite ID: 1016252
EPA ID: N/R

RFR - CA **(cont.)**

Facility Address :	25285 Sherman Road, Menifee, CA 92585
County :	Riverside
Effective Date :	2012-11-30
Adoption Date :	N/R
Termination Date :	N/R
Expiration/Review Date :	N/R
NPDES Number :	CAS000002
Order Number :	2009-0009-DWQ
WDID :	8 33C365149
SIC/NAICS :	N/R
Program :	CONSTW
Regulatory Measure Status :	Active
Regulatory Measure Type :	Storm water construction
Place/Project Type :	Construction - Commercial, Reconstruction, Industrial
Region :	8
Design Flow :	N/R
Major/Minor :	N/R
Complexity :	N/R
TTWQ :	N/R
Number of Enforcement Actions within Five Years:	4
Number of Violations within Five Years:	4
Agency :	BT OH LLC
Agency Address :	55 Glenlake Pkwy NE, Atlanta , GA 30328
Latitude :	33.753465
Longitude :	-117.182322
Last Date in Agency List :	2019-09-09

Map Id: G24
 Direction: S
 Distance: 0.316 mi., 1669 ft.
 Elevation: 1425 ft.
 Relative: Higher

Site Name : SUN CITY RECYCLE PLANT | CAZ289011
 27050 WATSON RD
 SUN CITY | Sun City, CA 92380

Database(s) : [CIWQS - CA, ECHO, FRS, ICIS, INACTIVE
 PCS, NPDES - CA, PCS FACILITY]

EnviroSite ID: 311914
EPA ID: N/R

CIWQS - CA

Facility Name :	Sun City Recycle Plant
Facility Address :	27050 Watson Rd, Sun City, CA 92380
County :	Riverside
Place ID :	S626417
Agency Name :	Dan Copp Crushing Corp
Last Date in Agency List :	2021-06-15

Map Id: G24
 Direction: S
 Distance: 0.316 mi., 1669 ft.
 Elevation: 1425 ft.
 Relative: Higher

Site Name : SUN CITY RECYCLE PLANT | CAZ289011
 27050 WATSON RD
 SUN CITY | Sun City, CA 92380

Database(s) : [CIWQS - CA, ECHO, FRS, ICIS, INACTIVE
 PCS, NPDES - CA, PCS FACILITY] **(cont.)**

Envirosite ID: 311914
 EPA ID: N/R

ECHO

Facility Name : SUN CITY RECYCLE PLANT
 Facility Address : 27050 WATSON RD, SUN CITY, CA 92380
 County : N/R

Last Inspection Date : N/R
 Registry ID : 110070089960
 FIPS Code : 06065
 EPA Region : 09
 Inspection Count : 0
 Last Inspection Days : N/R
 Informal Count : 0
 Last Informal Action Date : N/R
 Formal Action Count : 0
 Last Formal Action Date : N/R
 Total Penalties : 0
 Penalty Count : N/R
 Last Penalty Date : N/R
 Last Penalty Amount : N/R
 QTRS IN NC : 0
 Programs IN SNC : 0
 Current Compliance Status : N/R
 Three-Year Compliance Status : N/R
 Collection Method : N/R
 Reference Point : N/R
 Accuracy Meters : N/R

Derived Tribes : Soboba Band of Luiseno Indians, California - 13.6 mile(s), Soboba Band of Luiseno Indians, California - 14 mile(s), Morongo Band of Mission Indians, California - 17.5 mile(s), Pechanga Band of Luiseno Mission Indians of the Pechanga Reservation, California - 20.4 mile(s), Morongo Band of Mission Indians, California - 23.7 mile(s), Pala Band of Mission Indians - 24.7 mile(s)

Derived HUC : 18070202
 Derived WBD : 180702020306
 Derived STCTY FIPS : 06065
 Derived Zip : 92585
 Derived CD113 : 42
 Derived CB2010 : 060650427302053
 MYRTK Universe : NNN
 NPDES IDs : CAZ289011
 CWA Permit Types : Minor
 CWA Compliance Tracking : Off
 CWA NAICS : N/R
 CWA SICS : 1429
 CWA Inspection Count : N/R
 CWA Last Inspection Days : N/R
 CWA Informal Count : N/R
 CWA Formal Action Count : N/R
 CWA Last Formal Action Date : N/R
 CWA Penalties : N/R
 CWA Last Penalty Date : N/R
 CWA Last Penalty Amount : N/R
 CWA Quarters IN NC : 0
 CWA Current Compliance Status : Terminated Permit

Map Id: G24
 Direction: S
 Distance: 0.316 mi., 1669 ft.
 Elevation: 1425 ft.
 Relative: Higher

Site Name : SUN CITY RECYCLE PLANT | CAZ289011
 27050 WATSON RD
 SUN CITY | Sun City, CA 92380

Database(s) : [CIWQS - CA, ECHO, FRS, ICIS, INACTIVE
 PCS, NPDES - CA, PCS FACILITY] **(cont.)**

EnviroSite ID: 311914
 EPA ID: N/R

ECHO **(cont.)**

CWA Current SNC Flag :	N
CWA 13 Quarters Compliance Status :	N/R
CWA 13 Quarters Effluent Exceedances:	N/R
CWA Three-Year QNCR Codes :	N/R
DFR URL :	Click here for hyperlink provided by the agency.
Facility SIC :	1429
Facility NAICS :	N/R
Facility Last Inspection EPA Date :	N/R
Facility Last Inspection State Date :	N/R
Facility Last Formal Act EPA Date :	N/R
Facility Last Formal Act State Date :	N/R
Facility Last Informal Act EPA Date :	N/R
Facility Last Informal Act State Date:	N/R
Facility Federal Agency :	N/R
TRI Reporter :	N/R
Facility Imp Water Flag :	N/R
Current SNC Flag :	N
Indian County Flag :	N
Federal Flag :	N/R
US Mexico Border Flag :	N
Chesapeake Bay Flag :	N/R
AIR Flag :	N
NPDES Flag :	Y
SDWIS Flag :	N
RCRA Flag :	N
TRI Flag :	N
GHG Flag :	N
Major Flag :	N/R
Active Flag :	N/R
NAA Flag :	Y
Latitude :	33.75032
Longitude :	-117.1688
Last Date in Agency List :	2021-04-16

FRS

Facility Name :	SUN CITY RECYCLE PLANT
Facility Address :	27050 WATSON RD, SUN CITY, CA 92380
County :	N/R

Site Details

Registry ID :	110070089960
FRS Facility URL :	Click here for hyperlink provided by the agency.
Last Date in Agency List :	2021-07-17

Source Description

Map Id: G24
 Direction: S
 Distance: 0.316 mi., 1669 ft.
 Elevation: 1425 ft.
 Relative: Higher

Site Name : SUN CITY RECYCLE PLANT | CAZ289011
 27050 WATSON RD
 SUN CITY | Sun City, CA 92380

Database(s) : [CIWQS - CA, ECHO, FRS, ICIS, INACTIVE
 PCS, NPDES - CA, PCS FACILITY] **(cont.)**

EnviroSite ID: 311914
EPA ID: N/R

FRS (cont.)

Source Description :

The NPDES module of the Compliance Information System (ICIS) tracks surface water permits issued under the Clean Water Act. Under NPDES, all facilities that discharge pollutants from any point source into waters of the United States are required to obtain a permit. The permit will likely contain limits on what can be discharged, impose monitoring and reporting requirements, and include other provisions to ensure that the discharge does not adversely affect water quality.

FRS Environmental Interest
 Source and System ID : ICIS - CAZ289011

Site Details
 Registry ID : 110070089960
 FRS Facility URL : [Click here for hyperlink provided by the agency.](#)
 Last Date in Agency List : 2020-08-31

Source Description

Source Description :

The NPDES module of the Compliance Information System (ICIS) tracks surface water permits issued under the Clean Water Act. Under NPDES, all facilities that discharge pollutants from any point source into waters of the United States are required to obtain a permit. The permit will likely contain limits on what can be discharged, impose monitoring and reporting requirements, and include other provisions to ensure that the discharge does not adversely affect water quality.

FRS Environmental Interest
 Source and System ID : ICIS - CAZ289011

ICIS

Facility Name : SUN CITY RECYCLE PLANT
 Facility Address : 27050 WATSON RD, SUN CITY, CA 92380

Site Details
 NPDES ID : CAZ289011
 ICIS Facility Interest ID : 3600726648
 Facility UIN : 110070089960
 Facility Type Code : Privately Owned Facility
 Impaired Waters : N/R
 Latitude : 33.75032
 Longitude : -117.1688
 Last Date in Agency List : 2021-05-17

Map Id: G24
 Direction: S
 Distance: 0.316 mi., 1669 ft.
 Elevation: 1425 ft.
 Relative: Higher

Site Name : SUN CITY RECYCLE PLANT | CAZ289011
 27050 WATSON RD
 SUN CITY | Sun City, CA 92380

Database(s) : [CIWQS - CA, ECHO, FRS, ICIS, INACTIVE PCS, NPDES - CA, PCS FACILITY] **(cont.)**

Envirosite ID: 311914
 EPA ID: N/R

ICIS **(cont.)**

Facility NAICS
 NAICS Code : N/R
 NAICS Description : N/R

Facility SIC
 SIC Code : 1429
 SIC Description : Crushed And Broken Stone

INACTIVE PCS

Issue Date : 2015-07-01
 Original Issue Date : 2015-07-01
 Effective Date : 2015-07-01
 Expiration Date : 2020-06-30
 Retirement Date : N/R
 Termination Date : 2017-12-27
 Issuing Agency : CA Waterboards
 Agency Type : State
 Activity ID : 3601106010
 External Permit Number : CAZ289011
 Facility Type Indicator : NON-POTW
 Permit Type : General Permit Covered Facility-NPDES)
 Major Minor Status : N
 Permit Status : Terminated
 Total Design Flow Number : N/R
 Actual Average Flow Number : N/R
 State Water Body : N/R
 State Water Body Name : N/R
 Permit Name : Dan Copp Crushing Corp
 Permit Comp Status : Y
 RNC Tracking : Y
 Master External Permit Number : CAS000001
 TMDL Interface : N/R
 EDMR Authorization : N
 Pretreatment Indicator : N/R
 Last Date in Agency List : 2021-06-11

NPDES - CA

Facility Name : Sun City Recycle Plant
 Facility Address : 27050 Watson Rd, Sun City, 92380
 County : Riverside

Effective Date : 2005-10-31
 Adoption Date : N/R
 Expiration Date : N/R
 Termination Date : 2017-12-27
 Order Number : 97-03-DWQ
 NPDES Number : CAS000001
 W DID : 8 33I019873
 RM Status : Terminated
 Reg Meas ID : 289011
 Reg Meas Type : Enrollee

Map Id: G24
 Direction: S
 Distance: 0.316 mi., 1669 ft.
 Elevation: 1425 ft.
 Relative: Higher

Site Name : SUN CITY RECYCLE PLANT | CAZ289011
 27050 WATSON RD
 SUN CITY | Sun City, CA 92380

Database(s) : [CIWQS - CA, ECHO, FRS, ICIS, INACTIVE
 PCS, NPDES - CA, PCS FACILITY] **(cont.)**

EnviroSite ID: 311914
EPA ID: N/R

NPDES - CA **(cont.)**

Program :	Industrial
Facility Place ID :	N/R
Region Code :	8
Discharger ID :	0
Discharger :	Dan Copp Crushing Corp
Discharger Address :	22895 Savi Ranch Parkway #C, Yorba Linda, California 92887
Last Date in Agency List :	2021-01-23

PCS FACILITY

Issue Date :	2015-07-01
Original Issue Date :	2015-07-01
Effective Date :	2015-07-01
Expiration Date :	2020-06-30
Retirement Date :	N/R
Termination Date :	N/R
Issuing Agency :	CA Waterboards
Agency Type :	State
Activity ID :	3601106010
External Permit Number :	CAZ289011
Facility Type Indicator :	NON-POTW
Permit Type :	General Permit Covered Facility-NPDES)
Major Minor Status :	N
Permit Status :	Effective
Total Design Flow Number :	N/R
Actual Average Flow Number :	N/R
State Water Body :	N/R
State Water Body Name :	N/R
Permit Name :	Dan Copp Crushing Corp
Permit Comp Status :	Y
RNC Tracking :	Y
Master External Permit Number :	CAS000001
TMDL Interface :	N/R
EDMR Authorization :	N
Pretreatment Indicator :	N/R
Last Date in Agency List :	2018-03-13

Map Id: G25
 Direction: SSW
 Distance: 0.318 mi., 1681 ft.
 Elevation: 1425 ft.
 Relative: Higher

Site Name : Robertsons Ready Mix Perris | Robertson Ready Mix | SUN CITY PLANT 8
 27050 WATSON RD
 SUN CITY | Sun City | Romoland, CA

Database(s) : [CALEPA SITES - CA, CIWQS - CA, ECHO, EMI - CA, FID UST - CA, FRS, HAZNET - CA, HWG - CA, ICIS, INACTIVE PCS, NPDES - CA, PCS FACILITY, RCRA_NONGEN, RFR - CA, TRIS, UST - CA, UST_RIVERSIDE COUNTY - CA]

Envirosite ID: 221369
 EPA ID: N/R

CALEPA SITES - CA

<p>Facility Name :</p> <p>Facility Address :</p>	<p>Robertson Ready Mix 27050 WATSON RD, ROMOLAND, 92585</p>
<p>Site ID :</p> <p>EI ID :</p> <p>EI Description :</p> <p>Latitude :</p> <p>Longitude :</p> <p>Agency Hyperlink :</p> <p>Last Date in Agency List :</p>	<p>62435 10319608 Chemical Storage Facilities 33.750290 -117.178560 Click here for hyperlink provided by the agency. 2021-04-29</p>
<p>Site ID :</p> <p>EI ID :</p> <p>EI Description :</p> <p>Latitude :</p> <p>Longitude :</p> <p>Agency Hyperlink :</p> <p>Last Date in Agency List :</p>	<p>62435 10319608 Hazardous Waste Generator 33.750290 -117.178560 Click here for hyperlink provided by the agency. 2021-04-29</p>
<p>Site ID :</p> <p>EI ID :</p> <p>EI Description :</p> <p>Latitude :</p> <p>Longitude :</p> <p>Agency Hyperlink :</p> <p>Last Date in Agency List :</p>	<p>62435 10319608 Underground Storage Tank 33.750290 -117.178560 Click here for hyperlink provided by the agency. 2021-04-29</p>
<p>Facility Name :</p> <p>Facility Address :</p>	<p>ROBERTSON'S READY MIX 27050 WATSON RD, SUN CITY, 92585</p>
<p>Site ID :</p> <p>EI ID :</p> <p>EI Description :</p> <p>Latitude :</p> <p>Longitude :</p> <p>Agency Hyperlink :</p> <p>Last Date in Agency List :</p>	<p>490616 110041390214 US EPA Air Emission Inventory System (EIS) 33.750317 -117.187800 Click here for hyperlink provided by the agency. 2021-04-29</p>
<p>Facility Name :</p> <p>Facility Address :</p>	<p>Robertsons Ready Mix Perris 27050 WATSON ROAD, SUN CITY, 92585</p>
<p>Site ID :</p> <p>EI ID :</p>	<p>541095 248052</p>

Map Id: G25
 Direction: SSW
 Distance: 0.318 mi., 1681 ft.
 Elevation: 1425 ft.
 Relative: Higher

Site Name : Robertsons Ready Mix Perris | Robertson Ready Mix | SUN CITY PLANT 8
 27050 WATSON RD
 SUN CITY | Sun City | Romoland, CA

Database(s) : [CALEPA SITES - CA, CIWQS - CA, ECHO, EMI - CA, FID UST - CA, FRS, HAZNET - CA, HWG - CA, ICIS, INACTIVE PCS, NPDES - CA, PCS FACILITY, RCRA_NONGEN, RFR - CA, TRIS, UST - CA, UST_RIVERSIDE COUNTY - CA] **(cont.)**

Envirosite ID: 221369
 EPA ID: N/R

CALEPA SITES - CA **(cont.)**

EI Description : Industrial Facility Storm Water
 Latitude : 33.750380
 Longitude : -117.189890
 Agency Hyperlink : [Click here for hyperlink provided by the agency.](#)
 Last Date in Agency List : 2021-04-29

Facility Name : Sun City Plant 8
 Facility Address : 27050 WATSON ROAD, SUN CITY, 92585

Site ID : 157858
 EI ID : 9258WSNCTY275WA
 EI Description : Toxic Release Inventory
 Latitude : 33.750743
 Longitude : -117.188511
 Agency Hyperlink : [Click here for hyperlink provided by the agency.](#)
 Last Date in Agency List : 2021-04-29

CIWQS - CA

Facility Name : Robertsons Ready Mix Perris
 Facility Address : 27050 Watson Road, Sun City, CA 92585
 County : Riverside

Place ID : S248052
 Agency Name : Robertsons Ready Mix
 Last Date in Agency List : 2021-06-15

ECHO

Facility Name : ROBERTSON'S READY MIX
 Facility Address : 27050 WATSON RD, SUN CITY, CA 92585
 County : RIVERSIDE

Last Inspection Date : N/R
 Registry ID : 110041390214
 FIPS Code : 06065
 EPA Region : 09
 Inspection Count : 0
 Last Inspection Days : N/R
 Informal Count : 0
 Last Informal Action Date : N/R
 Formal Action Count : 0
 Last Formal Action Date : N/R
 Total Penalties : 0
 Penalty Count : N/R
 Last Penalty Date : N/R

Map Id: G25
 Direction: SSW
 Distance: 0.318 mi., 1681 ft.
 Elevation: 1425 ft.
 Relative: Higher

Site Name : Robertsons Ready Mix Perris | Robertson Ready Mix | SUN CITY PLANT 8
 27050 WATSON RD
 SUN CITY | Sun City | Romoland, CA

Database(s) : [CALEPA SITES - CA, CIWQS - CA, ECHO, EMI - CA, FID UST - CA, FRS, HAZNET - CA, HWG - CA, ICIS, INACTIVE PCS, NPDES - CA, PCS FACILITY, RCRA_NONGEN, RFR - CA, TRIS, UST - CA, UST_RIVERSIDE COUNTY - CA] **(cont.)**

Envirosite ID: 221369
 EPA ID: N/R

ECHO **(cont.)**

Last Penalty Amount : N/R
 QTRS IN NC : 0
 Programs IN SNC : 0
 Current Compliance Status : No Violation Identified
 Three-Year Compliance Status :
 Collection Method : ADDRESS MATCHING-HOUSE NUMBER
 Reference Point : ENTRANCE POINT OF A FACILITY OR STATION
 Accuracy Meters : 50

Derived Tribes : Soboba Band of Luiseno Indians, California - 14.6 mile(s), Soboba Band of Luiseno Indians, California - 15 mile(s), Morongo Band of Mission Indians, California - 18.4 mile(s), Pechanga Band of Luiseno Mission Indians of the Pechanga Reservation, California - 20.6 mile(s), Morongo Band of Mission Indians, California - 24.6 mile(s), Pala Band of Mission Indians - 25 mile(s)

Derived HUC : 18070202
 Derived WBD : 180702020306
 Derived STCTY FIPS : 06065
 Derived Zip : 92585
 Derived CD113 : 42
 Derived CB2010 : 060650427311058
 MYRTK Universe : NNN
 NPDES IDs : N/R
 CWA Permit Types : N/R
 CWA Compliance Tracking : N/R
 CWA NAICS : N/R
 CWA SICS : N/R
 CWA Inspection Count : N/R
 CWA Last Inspection Days : N/R
 CWA Informal Count : N/R
 CWA Formal Action Count : N/R
 CWA Last Formal Action Date : N/R
 CWA Penalties : N/R
 CWA Last Penalty Date : N/R
 CWA Last Penalty Amount : N/R
 CWA Quarters IN NC : N/R
 CWA Current Compliance Status : N/R
 CWA Current SNC Flag : N
 CWA 13 Quarters Compliance Status : N/R
 CWA 13 Quarters Effluent Exceedances: N/R
 CWA Three-Year QNCR Codes : N/R
 DFR URL : [Click here for hyperlink provided by the agency.](#)
 Facility SIC : N/R

Facility NAICS : 327320 - Ready-Mix Concrete Manufacturing, 32732 - Ready-Mix Concrete Manufacturing

Facility Last Inspection EPA Date : N/R
 Facility Last Inspection State Date : N/R

Map Id: G25
 Direction: SSW
 Distance: 0.318 mi., 1681 ft.
 Elevation: 1425 ft.
 Relative: Higher

Site Name : Robertsons Ready Mix Perris | Robertson Ready Mix | SUN CITY PLANT 8
 27050 WATSON RD
 SUN CITY | Sun City | Romoland, CA

Database(s) : [CALEPA SITES - CA, CIWQS - CA, ECHO, EMI - CA, FID UST - CA, FRS, HAZNET - CA, HWG - CA, ICIS, INACTIVE PCS, NPDES - CA, PCS FACILITY, RCRA_NONGEN, RFR - CA, TRIS, UST - CA, UST_RIVERSIDE COUNTY - CA] **(cont.)**

EnviroSite ID: 221369
 EPA ID: N/R

ECHO **(cont.)**

Facility Last Formal Act EPA Date : N/R
 Facility Last Formal Act State Date : N/R
 Facility Last Informal Act EPA Date : N/R
 Facility Last Informal Act State Date: N/R
 Facility Federal Agency : N/R
 TRI Reporter : N/R
 Facility Imp Water Flag : N/R
 Current SNC Flag : N
 Indian County Flag : N
 Federal Flag : N/R
 US Mexico Border Flag : N
 Chesapeake Bay Flag : N/R
 AIR Flag : N
 NPDES Flag : N
 SDWIS Flag : N
 RCRA Flag : Y
 TRI Flag : N
 GHG Flag : N
 Major Flag : N/R
 Active Flag : Y
 NAA Flag : Y
 Latitude : 33.750317
 Longitude : -117.187802
 Last Date in Agency List : 2021-04-16

Facility Name : ROBERTSONS READY MIX PERRIS
 Facility Address : 27050 WATSON ROAD, SUN CITY, CA 92585
 County : RIVERSIDE COUNTY

Last Inspection Date : N/R
 Registry ID : 110070089371
 FIPS Code : 06065
 EPA Region : 09
 Inspection Count : 0
 Last Inspection Days : N/R
 Informal Count : 0
 Last Informal Action Date : N/R
 Formal Action Count : 0
 Last Formal Action Date : N/R
 Total Penalties : 0
 Penalty Count : N/R
 Last Penalty Date : N/R
 Last Penalty Amount : N/R
 QTRS IN NC : 0
 Programs IN SNC : 0
 Current Compliance Status : No Violation Identified
 Three-Year Compliance Status : _____
 Collection Method : N/R

Map Id: G25
 Direction: SSW
 Distance: 0.318 mi., 1681 ft.
 Elevation: 1425 ft.
 Relative: Higher

Site Name : Robertsons Ready Mix Perris | Robertson Ready Mix | SUN CITY PLANT 8
 27050 WATSON RD
 SUN CITY | Sun City | Romoland, CA

Database(s) : [CALEPA SITES - CA, CIWQS - CA, ECHO, EMI - CA, FID UST - CA, FRS, HAZNET - CA, HWG - CA, ICIS, INACTIVE PCS, NPDES - CA, PCS FACILITY, RCRA_NONGEN, RFR - CA, TRIS, UST - CA, UST_RIVERSIDE COUNTY - CA] **(cont.)**

Envirosite ID: 221369
 EPA ID: N/R

ECHO **(cont.)**

Reference Point :	N/R
Accuracy Meters :	36031
Derived Tribes :	Soboba Band of Luiseno Indians, California - 14.8 mile(s), Soboba Band of Luiseno Indians, California - 15.2 mile(s), Morongo Band of Mission Indians, California - 18.5 mile(s), Pechanga Band of Luiseno Mission Indians of the Pechanga Reservation, California - 20.6 mile(s), Morongo Band of Mission Indians, California - 24.7 mile(s)
Derived HUC :	18070202
Derived WBD :	180702020306
Derived STCTY FIPS :	06065
Derived Zip :	92570
Derived CD113 :	41
Derived CB2010 :	060650427311001
MYRTK Universe :	NNN
NPDES IDs :	CAZ210735
CWA Permit Types :	Minor
CWA Compliance Tracking :	On
CWA NAICS :	N/R
CWA SICS :	3273
CWA Inspection Count :	N/R
CWA Last Inspection Days :	N/R
CWA Informal Count :	N/R
CWA Formal Action Count :	N/R
CWA Last Formal Action Date :	N/R
CWA Penalties :	N/R
CWA Last Penalty Date :	N/R
CWA Last Penalty Amount :	N/R
CWA Quarters IN NC :	0
CWA Current Compliance Status :	No Violation Identified
CWA Current SNC Flag :	N
CWA 13 Quarters Compliance Status :	N/R
CWA 13 Quarters Effluent Exceedances:	N/R
CWA Three-Year QNCR Codes :	N/R
DFR URL :	Click here for hyperlink provided by the agency.
Facility SIC :	3273
Facility NAICS :	N/R
Facility Last Inspection EPA Date :	N/R
Facility Last Inspection State Date :	N/R
Facility Last Formal Act EPA Date :	N/R
Facility Last Formal Act State Date :	N/R
Facility Last Informal Act EPA Date :	N/R
Facility Last Informal Act State Date:	N/R
Facility Federal Agency :	N/R
TRI Reporter :	N/R
Facility Imp Water Flag :	N/R
Current SNC Flag :	N
Indian County Flag :	N
Federal Flag :	N/R

Map Id: G25
 Direction: SSW
 Distance: 0.318 mi., 1681 ft.
 Elevation: 1425 ft.
 Relative: Higher

Site Name : Robertsons Ready Mix Perris | Robertson Ready Mix | SUN CITY PLANT 8
 27050 WATSON RD
 SUN CITY | Sun City | Romoland, CA

Database(s) : [CALEPA SITES - CA, CIWQS - CA, ECHO, EMI - CA, FID UST - CA, FRS, HAZNET - CA, HWG - CA, ICIS, INACTIVE PCS, NPDES - CA, PCS FACILITY, RCRA_NONGEN, RFR - CA, TRIS, UST - CA, UST_RIVERSIDE COUNTY - CA] **(cont.)**

EnviroSite ID: 221369
EPA ID: N/R

ECHO **(cont.)**

US Mexico Border Flag : N
 Chesapeake Bay Flag : N/R
 AIR Flag : N
 NPDES Flag : Y
 SDWIS Flag : N
 RCRA Flag : N
 TRI Flag : N
 GHG Flag : N
 Major Flag : N/R
 Active Flag : Y
 NAA Flag : Y
 Latitude : 33.75038
 Longitude : -117.18989
 Last Date in Agency List : 2021-04-16

Facility Name : SUN CITY PLANT 8
 Facility Address : 27050 WATSON RD, SUN CITY, CA 92585
 County : RIVERSIDE

Last Inspection Date : N/R
 Registry ID : 110041627424
 FIPS Code : 06065
 EPA Region : 09
 Inspection Count : 0
 Last Inspection Days : N/R
 Informal Count : 0
 Last Informal Action Date : N/R
 Formal Action Count : 0
 Last Formal Action Date : N/R
 Total Penalties : 0
 Penalty Count : N/R
 Last Penalty Date : N/R
 Last Penalty Amount : N/R
 QTRS IN NC : N/R
 Programs IN SNC : 0
 Current Compliance Status : N/R
 Three-Year Compliance Status : N/R
 Collection Method : N/R
 Reference Point : N/R
 Accuracy Meters : N/R

Derived Tribes : Soboba Band of Luiseno Indians, California - 14.6 mile(s), Soboba Band of Luiseno Indians, California - 15 mile(s), Morongo Band of Mission Indians, California - 18.4 mile(s), Pechanga Band of Luiseno Mission Indians of the Pechanga Reservation, California - 20.6 mile(s), Morongo Band of Mission Indians, California - 24.6 mile(s), Pala Band of Mission Indians - 25 mile(s)

Map Id: G25
 Direction: SSW
 Distance: 0.318 mi., 1681 ft.
 Elevation: 1425 ft.
 Relative: Higher

Site Name : Robertsons Ready Mix Perris | Robertson Ready Mix | SUN CITY PLANT 8
 27050 WATSON RD
 SUN CITY | Sun City | Romoland, CA

Database(s) : [CALEPA SITES - CA, CIWQS - CA, ECHO, EMI - CA, FID UST - CA, FRS, HAZNET - CA, HWG - CA, ICIS, INACTIVE PCS, NPDES - CA, PCS FACILITY, RCRA_NONGEN, RFR - CA, TRIS, UST - CA, UST_RIVERSIDE COUNTY - CA] **(cont.)**

Envirosite ID: 221369
 EPA ID: N/R

ECHO (cont.)

Derived HUC :	18070202
Derived WBD :	180702020306
Derived STCTY FIPS :	06065
Derived Zip :	92585
Derived CD113 :	42
Derived CB2010 :	060650427311058
MYRTK Universe :	NNN
NPDES IDs :	N/R
CWA Permit Types :	N/R
CWA Compliance Tracking :	N/R
CWA NAICS :	N/R
CWA SICS :	N/R
CWA Inspection Count :	N/R
CWA Last Inspection Days :	N/R
CWA Informal Count :	N/R
CWA Formal Action Count :	N/R
CWA Last Formal Action Date :	N/R
CWA Penalties :	N/R
CWA Last Penalty Date :	N/R
CWA Last Penalty Amount :	N/R
CWA Quarters IN NC :	N/R
CWA Current Compliance Status :	N/R
CWA Current SNC Flag :	N
CWA 13 Quarters Compliance Status :	N/R
CWA 13 Quarters Effluent Exceedances:	N/R
CWA Three-Year QNCR Codes :	N/R
DFR URL :	Click here for hyperlink provided by the agency.
Facility SIC :	N/R
Facility NAICS :	327320 - Ready-Mix Concrete Manufacturing
Facility Last Inspection EPA Date :	N/R
Facility Last Inspection State Date :	N/R
Facility Last Formal Act EPA Date :	N/R
Facility Last Formal Act State Date :	N/R
Facility Last Informal Act EPA Date :	N/R
Facility Last Informal Act State Date:	N/R
Facility Federal Agency :	N/R
TRI Reporter :	Y
Facility Imp Water Flag :	N/R
Current SNC Flag :	N
Indian County Flag :	N
Federal Flag :	N/R
US Mexico Border Flag :	N
Chesapeake Bay Flag :	N/R
AIR Flag :	N
NPDES Flag :	N
SDWIS Flag :	N
RCRA Flag :	N
TRI Flag :	Y
GHG Flag :	N
Major Flag :	N/R

Map Id: G25
 Direction: SSW
 Distance: 0.318 mi., 1681 ft.
 Elevation: 1425 ft.
 Relative: Higher

Site Name : Robertsons Ready Mix Perris | Robertson Ready Mix | SUN CITY PLANT 8
 27050 WATSON RD
 SUN CITY | Sun City | Romoland, CA

Database(s) : [CALEPA SITES - CA, CIWQS - CA, ECHO, EMI - CA, FID UST - CA, FRS, HAZNET - CA, HWG - CA, ICIS, INACTIVE PCS, NPDES - CA, PCS FACILITY, RCRA_NONGEN, RFR - CA, TRIS, UST - CA, UST_RIVERSIDE COUNTY - CA] **(cont.)**

Envirosite ID: 221369
EPA ID: N/R

ECHO (cont.)

Active Flag : Y
 NAA Flag : Y
 Latitude : 33.750317
 Longitude : -117.187802
 Last Date in Agency List : 2021-04-16

EMI - CA

Facility Name : ROBERTSON'S READY MIX
 Facility Address : 27050 WATSON RD, SUN CITY, 92585
 County : Riverside

Facility ID : 96260
 Air Basin Code : South Coast
 District : SOUTH COAST AQMD
 County ID : RIV
 SIC Code : 3273
 CHAPIS : N/R
 CERR Code : N/R
 Last Date in Agency List : 2019-02-18

Additional Details

Year : 2010
 Total Organic Gases (Tons/Year) : .00470464135021097046413502109704641350211
 Reactive Organic Gases (Tons/Year) : .00446
 Carbon Monoxide (Tons/Year) : N/R
 Nitrogen Oxides (Tons/Year) : N/R
 Sulfur Oxides (Tons/Year) : .00384
 Particulate Matter (Tons/Year) : 3.80361
 Fine Particulate Matter (Tons/Year) : 3.3398304

FID UST - CA

Facility Name : Robertson Ready Mix
 Facility Address : 27050 Watson Rd, Romoland, 92585
 County : Riverside

Facility ID : FA0018908
 CERSID : 10319608
 Permitting Agency : Riverside County Department of Environmental Health
 Latitude : 33.75029
 Longitude : -117.17856
 Last Date in Agency List : 2021-07-19

Map Id: G25
 Direction: SSW
 Distance: 0.318 mi., 1681 ft.
 Elevation: 1425 ft.
 Relative: Higher

Site Name : Robertsons Ready Mix Perris | Robertson Ready Mix | SUN CITY PLANT 8
 27050 WATSON RD
 SUN CITY | Sun City | Romoland, CA

Database(s) : [CALEPA SITES - CA, CIWQS - CA, ECHO, EMI - CA, FID UST - CA, FRS, HAZNET - CA, HWG - CA, ICIS, INACTIVE PCS, NPDES - CA, PCS FACILITY, RCRA_NONGEN, RFR - CA, TRIS, UST - CA, UST_RIVERSIDE COUNTY - CA] **(cont.)**

EnviroSite ID: 221369
EPA ID: N/R

FID UST - CA **(cont.)**

Facility Name : ROBERTSON READY MIX
 Facility Address : 27050 WATSON RD, Sun City, 92585
 County : Riverside

Facility ID : 652
 CERSID : N/R
 Permitting Agency : RIVERSIDE COUNTY
 Latitude : 33.75035
 Longitude : -117.18756
 Last Date in Agency List : 2018-05-14

FRS

Facility Name : ROBERTSON READY MIX
 Facility Address : 27050 WATSON RD, ROMOLAND, CA 92585
 County : RIVERSIDE

Site Details

Registry ID : 110055689937
 FRS Facility URL : [Click here for hyperlink provided by the agency.](#)
 Last Date in Agency List : 2014-03-25

Source Description

Source Description :

The California Environmental Reporting System (CERS) is a statewide web-based user and information exchange system to support over 140,000 regulated businesses and over 130 local agencies in electronically collecting and reporting significant hazardous materials, hazardous waste and compliance and enforcement data as mandated by California law. Under oversight by Cal/EPA, certified local governing agencies (Unified Program Agencies - UPAs) consolidate, coordinate and provide consistent regulatory activities for six state and federal environmental programs.

FRS Environmental Interest

Source and System ID : CA-CERS - 10319608

Facility Name : ROBERTSON'S READY MIX
 Facility Address : 27050 WATSON RD, SUN CITY, CA 92585
 County : RIVERSIDE

Map Id: G25
 Direction: SSW
 Distance: 0.318 mi., 1681 ft.
 Elevation: 1425 ft.
 Relative: Higher

Site Name : Robertsons Ready Mix Perris | Robertson Ready Mix | SUN CITY PLANT 8
 27050 WATSON RD
 SUN CITY | Sun City | Romoland, CA

Database(s) : [CALEPA SITES - CA, CIWQS - CA, ECHO, EMI - CA, FID UST - CA, FRS, HAZNET - CA, HWG - CA, ICIS, INACTIVE PCS, NPDES - CA, PCS FACILITY, RCRA_NONGEN, RFR - CA, TRIS, UST - CA, UST_RIVERSIDE COUNTY - CA] **(cont.)**

EnviroSite ID: 221369
EPA ID: N/R

FRS (cont.)

Site Details

Registry ID : 110041390214
 FRS Facility URL : [Click here for hyperlink provided by the agency.](#)
 Last Date in Agency List : 2021-07-17

Source Description

Source Description : The California Environmental Reporting System (CERS) is a statewide web-based user and information exchange system to support over 140,000 regulated businesses and over 130 local agencies in electronically collecting and reporting significant hazardous materials, hazardous waste and compliance and enforcement data as mandated by California law. Under oversight by Cal/EPA, certified local governing agencies (Unified Program Agencies - UPAs) consolidate, coordinate and provide consistent regulatory activities for six state and federal environmental programs.

The California Environmental Protection Agency (CalEPA) has recently implemented a new data warehouse system (nSite). This data warehouse combines and merges facility and site information from five different systems managed within CalEPA. The five systems are: California Environmental Reporting System (CERS), EnviroStor, GeoTracker, California Integrated Water Quality System (CIWQS), and Toxic Release Inventory (TRI).

Source Description :

The Emission Inventory System (EIS) maintains an inventory of large stationary sources and voluntarily-reported smaller sources of air point pollution emitters. It contains information about facility sites and their physical location, emission units, emission processes, release points, control approaches, and regulations. Facility inventory data are kept separate from the emissions data and have stable identifiers to improve continuity from year to year and to help identify duplicate or missing facilities.

Source Description :

RCRAInfo is EPA's comprehensive information system that supports the Resource Conservation and Recovery Act (RCRA) of 1976 and the Hazardous and Solid Waste Amendments (HSWA) of 1984 through the tracking of events and activities related to facilities that generate, transport, and treat, store, or dispose of hazardous waste. RCRAInfo allows RCRA program staff to track the notification, permit, compliance, and corrective action activities required under RCRA. RCRAInfo also supports generation of the National Hazardous Waste Biennial Report. All generators and treatment, storage, and disposal facilities who handle hazardous waste are required to report to the EPA Administrator at least once every two years to support creation of the Biennial Report.

FRS Environmental Interest

Source and System ID : CA-CERS - 10319608
 CA-ENVIROVIEW - 62435
 EIS - 13511611

Map Id: G25
 Direction: SSW
 Distance: 0.318 mi., 1681 ft.
 Elevation: 1425 ft.
 Relative: Higher

Site Name : Robertsons Ready Mix Perris | Robertson Ready Mix | SUN CITY PLANT 8
 27050 WATSON RD
 SUN CITY | Sun City | Romoland, CA

Database(s) : [CALEPA SITES - CA, CIWQS - CA, ECHO, EMI - CA, FID UST - CA, FRS, HAZNET - CA, HWG - CA, ICIS, INACTIVE PCS, NPDES - CA, PCS FACILITY, RCRA_NONGEN, RFR - CA, TRIS, UST - CA, UST_RIVERSIDE COUNTY - CA] **(cont.)**

EnviroSite ID: 221369
 EPA ID: N/R

FRS **(cont.)**

RCRAINFO - CAL000372427

Facility Name : ROBERTSONS READY MIX PERRIS
 Facility Address : 27050 WATSON ROAD, SUN CITY, CA 92585
 County : RIVERSIDE COUNTY

Site Details

Registry ID : 110070089371
 FRS Facility URL : [Click here for hyperlink provided by the agency.](#)
 Last Date in Agency List : 2021-07-17

Source Description

Source Description :

The NPDES module of the Compliance Information System (ICIS) tracks surface water permits issued under the Clean Water Act. Under NPDES, all facilities that discharge pollutants from any point source into waters of the United States are required to obtain a permit. The permit will likely contain limits on what can be discharged, impose monitoring and reporting requirements, and include other provisions to ensure that the discharge does not adversely affect water quality.

FRS Environmental Interest

Source and System ID : ICIS - CAZ210735

Facility Name : SUN CITY PLANT 8
 Facility Address : 27050 WATSON RD, SUN CITY, CA 92585
 County : RIVERSIDE

Site Details

Registry ID : 110041627424
 FRS Facility URL : [Click here for hyperlink provided by the agency.](#)
 Last Date in Agency List : 2021-07-17

Source Description

Map Id: G25
 Direction: SSW
 Distance: 0.318 mi., 1681 ft.
 Elevation: 1425 ft.
 Relative: Higher

Site Name : Robertsons Ready Mix Perris | Robertson Ready Mix | SUN CITY PLANT 8
 27050 WATSON RD
 SUN CITY | Sun City | Romoland, CA

Database(s) : [CALEPA SITES - CA, CIWQS - CA, ECHO, EMI - CA, FID UST - CA, FRS, HAZNET - CA, HWG - CA, ICIS, INACTIVE PCS, NPDES - CA, PCS FACILITY, RCRA_NONGEN, RFR - CA, TRIS, UST - CA, UST_RIVERSIDE COUNTY - CA] **(cont.)**

EnviroSite ID: 221369
EPA ID: N/R

FRS (cont.)

Source Description : The California Environmental Protection Agency (CalEPA) has recently implemented a new data warehouse system (nSite). This data warehouse combines and merges facility and site information from five different systems managed within CalEPA. The five systems are: California Environmental Reporting System (CERS), EnviroStor, GeoTracker, California Integrated Water Quality System (CIWQS), and Toxic Release Inventory (TRI). TRIS is a publicly available EPA database reported annually by certain covered industry groups, as well as federal facilities. It contains information about more than 650 toxic chemicals that are being used, manufactured, treated, transported, or released into the environment, and includes information about waste management and pollution prevention activities.

FRS Environmental Interest Source and System ID : CA-ENVIROVIEW - 157858
 TRIS - 9258WSNCTY275WA

HAZNET - CA

Facility Name : DAN COPP CRUSHING CO
Facility Address : 27050 WATSON RD, MENIFEE, CA 92585
County : RIVERSIDE

Site Details

Generator EPA ID : CAC002698861
Active : Inactive
Category : STATE
Facility Types : N/R
Type : TEMPORARY
Contact Name : N/R
Contact Phone : N/R
Facility Mailing Address : 1300 N HANCOCK ST STE B, ANAHEIM, CA 928071928
Latitude : 33.75038141
Longitude : -117.18776763
Agency Hyperlink : [Click here for hyperlink provided by the agency.](#)
Last Date in Agency List : 2021-07-08

Facility Name : ROBERTSON'S READY MIX
Facility Address : 27050 WATSON RD, SUN CITY, CA 92585
County : RIVERSIDE

Map Id: G25
 Direction: SSW
 Distance: 0.318 mi., 1681 ft.
 Elevation: 1425 ft.
 Relative: Higher

Site Name : Robertsons Ready Mix Perris | Robertson Ready Mix | SUN CITY PLANT 8
 27050 WATSON RD
 SUN CITY | Sun City | Romoland, CA

Database(s) : [CALEPA SITES - CA, CIWQS - CA, ECHO, EMI - CA, FID UST - CA, FRS, HAZNET - CA, HWG - CA, ICIS, INACTIVE PCS, NPDES - CA, PCS FACILITY, RCRA_NONGEN, RFR - CA, TRIS, UST - CA, UST_RIVERSIDE COUNTY - CA] **(cont.)**

EnviroSite ID: 221369
 EPA ID: N/R

HAZNET - CA **(cont.)**

Site Details

Generator EPA ID : CAL000372427
 Active : Active
 Category : STATE
 Facility Types : N/R
 Type : PERMANENT
 Contact Name : N/R
 Contact Phone : N/R
 Facility Mailing Address : PO BOX 3600, CORONA, CA 928783600
 Latitude : 33.75039291
 Longitude : -117.18826745
 Agency Hyperlink : [Click here for hyperlink provided by the agency.](#)
 Last Date in Agency List : 2021-07-08

HWG - CA

Facility Name : DAN COPP CRUSHING CO
 Facility Address : 27050 WATSON RD, MENIFEE, CA 92585
 County : RIVERSIDE

EPA ID : CAC002698861
 Status : Inactive
 Category : STATE
 Type : TEMPORARY
 Facility Type : N/R
 Mailing Address : 1300 N HANCOCK ST STE B, ANAHEIM, CA 928071928
 Owner Name : DAN COPP CRUSHING CO
 Owner Address : 1300 N HANCOCK ST STE B, ANAHEIM, CA 928071928
 Operator Name : RYAN STEIN
 Operator Address : 1300 N HANCOCK ST STE B, ANAHEIM, CA 928071928
 Latitude : 33.750381
 Longitude : -117.187768

Facility Name : ROBERTSON'S READY MIX
 Facility Address : 27050 WATSON RD, SUN CITY, CA 92585
 County : RIVERSIDE

EPA ID : CAL000372427
 Status : Active
 Category : STATE
 Type : PERMANENT
 Facility Type : N/R
 Mailing Address : PO BOX 3600, CORONA, CA 928783600
 Owner Name : ROBERTSONS READY MIX INC
 Owner Address : PO BOX 3600, CORONA, CA 928783600
 Operator Name : JACKIE MCEVOY
 Operator Address : PO BOX 3600, CORONA, CA 928783600

Map Id: G25
 Direction: SSW
 Distance: 0.318 mi., 1681 ft.
 Elevation: 1425 ft.
 Relative: Higher

Site Name : Robertsons Ready Mix Perris | Robertson Ready Mix | SUN CITY PLANT 8
 27050 WATSON RD
 SUN CITY | Sun City | Romoland, CA

Database(s) : [CALEPA SITES - CA, CIWQS - CA, ECHO, EMI - CA, FID UST - CA, FRS, HAZNET - CA, HWG - CA, ICIS, INACTIVE PCS, NPDES - CA, PCS FACILITY, RCRA_NONGEN, RFR - CA, TRIS, UST - CA, UST_RIVERSIDE COUNTY - CA] **(cont.)**

EnviroSite ID: 221369
 EPA ID: N/R

HWG - CA **(cont.)**

Latitude : 33.750393
 Longitude : -117.188267

ICIS

Facility Name : ROBERTSONS READY MIX PERRIS
 Facility Address : 27050 WATSON ROAD, SUN CITY, CA 92585

Site Details

NPDES ID : CAZ210735
 ICIS Facility Interest ID : 3600725731
 Facility UIN : 110070089371
 Facility Type Code : Privately Owned Facility
 Impaired Waters : N/R
 Latitude : 33.75038
 Longitude : -117.18989
 Last Date in Agency List : 2021-05-17

Facility NAICS

NAICS Code : N/R
 NAICS Description : N/R

Facility SIC

SIC Code : 3273
 SIC Description : Ready-Mixed Concrete

INACTIVE PCS

Issue Date : 2015-07-01
 Original Issue Date : 2015-07-01
 Effective Date : 2015-07-01
 Expiration Date : 2020-06-30
 Retirement Date : N/R
 Termination Date : N/R
 Issuing Agency : CA Waterboards
 Agency Type : State
 Activity ID : 3601105094
 External Permit Number : CAZ210735
 Facility Type Indicator : NON-POTW
 Permit Type : General Permit Covered Facility-NPDES)
 Major Minor Status : N
 Permit Status : Expired
 Total Design Flow Number : N/R
 Actual Average Flow Number : N/R

Map Id: G25
 Direction: SSW
 Distance: 0.318 mi., 1681 ft.
 Elevation: 1425 ft.
 Relative: Higher

Site Name : Robertsons Ready Mix Perris | Robertson Ready Mix | SUN CITY PLANT 8
 27050 WATSON RD
 SUN CITY | Sun City | Romoland, CA

Database(s) : [CALEPA SITES - CA, CIWQS - CA, ECHO, EMI - CA, FID UST - CA, FRS, HAZNET - CA, HWG - CA, ICIS, INACTIVE PCS, NPDES - CA, PCS FACILITY, RCRA_NONGEN, RFR - CA, TRIS, UST - CA, UST_RIVERSIDE COUNTY - CA] **(cont.)**

Envirosite ID: 221369
 EPA ID: N/R

INACTIVE PCS **(cont.)**

State Water Body : N/R
 State Water Body Name : N/R
 Permit Name : Robertsons Ready Mix
 Permit Comp Status : Y
 RNC Tracking : Y
 Master External Permit Number : CAS000001
 TMDL Interface : N/R
 EDMR Authorization : N
 Pretreatment Indicator : N/R
 Last Date in Agency List : 2021-06-11

NPDES - CA

Facility Name : Robertsons Ready Mix Perris
 Facility Address : 27050 Watson Road, Sun City, 92585
 County : Riverside

Effective Date : 1992-04-07
 Adoption Date : N/R
 Expiration Date : N/R
 Termination Date : N/R
 Order Number : 97-03-DWQ
 NPDES Number : CAS000001
 WDID : 8 33I005069
 RM Status : Active
 Reg Meas ID : 210735
 Reg Meas Type : Enrollee
 Program : Industrial
 Facility Place ID : N/R
 Region Code : 8
 Discharger ID : 0
 Discharger : Robertsons Ready Mix
 Discharger Address : PO Box 3600, Corona, California 92878
 Last Date in Agency List : 2021-07-05

PCS FACILITY

Issue Date : 2015-07-01
 Original Issue Date : 2015-07-01
 Effective Date : 2015-07-01
 Expiration Date : 2020-06-30
 Retirement Date : N/R
 Termination Date : N/R
 Issuing Agency : CA Waterboards
 Agency Type : State
 Activity ID : 3601105094
 External Permit Number : CAZ210735
 Facility Type Indicator : NON-POTW
 Permit Type : General Permit Covered Facility-NPDES)

Map Id: G25
 Direction: SSW
 Distance: 0.318 mi., 1681 ft.
 Elevation: 1425 ft.
 Relative: Higher

Site Name : Robertsons Ready Mix Perris | Robertson Ready Mix | SUN CITY PLANT 8
 27050 WATSON RD
 SUN CITY | Sun City | Romoland, CA

Database(s) : [CALEPA SITES - CA, CIWQS - CA, ECHO, EMI - CA, FID UST - CA, FRS, HAZNET - CA, HWG - CA, ICIS, INACTIVE PCS, NPDES - CA, PCS FACILITY, RCRA_NONGEN, RFR - CA, TRIS, UST - CA, UST_RIVERSIDE COUNTY - CA] **(cont.)**

EnviroSite ID: 221369
 EPA ID: N/R

PCS FACILITY **(cont.)**

Major Minor Status : N
 Permit Status : Effective
 Total Design Flow Number : N/R
 Actual Average Flow Number : N/R
 State Water Body : N/R
 State Water Body Name : N/R
 Permit Name : Robertsons Ready Mix
 Permit Comp Status : Y
 RNC Tracking : Y
 Master External Permit Number : CAS000001
 TMDL Interface : N/R
 EDMR Authorization : N
 Pretreatment Indicator : N/R
 Last Date in Agency List : 2020-02-11

RCRA_NONGEN

Facility Name : ROBERTSON'S READY MIX
 Facility Address : 27050 WATSON RD, SUN CITY, CA 92585-9792
 County : RIVERSIDE

Date Form Received by Agency : 2012-03-07
 EPA ID : CAL000372427
 Mailing Address : PO BOX 3600, CORONA, CA 92878-3600
 Contact : JACKIE MCEVOY
 Contact Address : PO BOX 3600, CORONA, CA 92878-3600
 Contact Country : N/R
 Contact Telephone : 951-493-6500
 Contact Email : JACKIEM@RRMCA.COM
 EPA Region : 09
 Land Type : Not Reported
 Source Type : Implementer
 Classification : Not a generator, verified
 Description : Not a generator, verified
 Last Date in Agency List : 2021-04-26

Owner/Operator Summary

Owner/Operator Name : JACKIE MCEVOY
 Owner/Operator Address : PO BOX 3600, CORONA, CA 92878-3600
 Owner/Operator Country : N/R
 Owner/Operator Telephone : 951-493-6500
 Owner/Operator Email : N/R
 Owner/Operator Fax : N/R
 Legal Status : Other land type
 Owner/Operator Type : Operator
 Owner/Operator Start Date : N/R
 Owner/Operator End Date : N/R

Map Id: G25
 Direction: SSW
 Distance: 0.318 mi., 1681 ft.
 Elevation: 1425 ft.
 Relative: Higher

Site Name : Robertsons Ready Mix Perris | Robertson Ready Mix | SUN CITY PLANT 8
 27050 WATSON RD
 SUN CITY | Sun City | Romoland, CA

Database(s) : [CALEPA SITES - CA, CIWQS - CA, ECHO, EMI - CA, FID UST - CA, FRS, HAZNET - CA, HWG - CA, ICIS, INACTIVE PCS, NPDES - CA, PCS FACILITY, RCRA_NONGEN, RFR - CA, TRIS, UST - CA, UST_RIVERSIDE COUNTY - CA] **(cont.)**

EnviroSite ID: 221369
 EPA ID: N/R

RCRA_NONGEN **(cont.)**

Owner/Operator Name :	ROBERTSONS READY MIX INC
Owner/Operator Address :	PO BOX 3600, CORONA, CA 92878-3600
Owner/Operator Country :	N/R
Owner/Operator Telephone :	909-685-2200
Owner/Operator Email :	N/R
Owner/Operator Fax :	N/R
Legal Status :	Other land type
Owner/Operator Type :	Owner
Owner/Operator Start Date :	N/R
Owner/Operator End Date :	N/R

Handler Activities Summary

U.S. Importer of Hazardous Waste :	N
Mixed Waste (Haz. and Radioactive) :	N
Recycler of Hazardous Waste :	N
Transporter of Hazardous Waste :	N
Treater, Storer or Disposer of HW :	N
Underground Injection Activity :	N
On-site Burner Exemption :	N
Furnace Exemption :	N
Used Oil Fuel Burner :	N
Used Oil Processor :	N
Used Oil Refiner :	N
Used Oil Fuel Marketer to Burner :	N
Used Oil Specification Marketer :	N
Used Oil Transfer Facility :	N
Used Oil Transporter :	N

Notices of Violations Summary

Regulation Violated :	N
-----------------------	---

RFR - CA

Facility Name :	Robertsons Ready Mix Perris
Facility Address :	27050 Watson Road, Sun City, CA 92585
County :	Riverside

Effective Date :	1992-04-07
Adoption Date :	N/R
Termination Date :	N/R
Expiration/Review Date :	N/R
NPDES Number :	CAS000001
Order Number :	2014-0057-DWQ
WDID :	8 33I005069
SIC/NAICS :	3273

Map Id: G25
 Direction: SSW
 Distance: 0.318 mi., 1681 ft.
 Elevation: 1425 ft.
 Relative: Higher

Site Name : Robertsons Ready Mix Perris | Robertson Ready Mix | SUN CITY PLANT 8
 27050 WATSON RD
 SUN CITY | Sun City | Romoland, CA

Database(s) : [CALEPA SITES - CA, CIWQS - CA, ECHO, EMI - CA, FID UST - CA, FRS, HAZNET - CA, HWG - CA, ICIS, INACTIVE PCS, NPDES - CA, PCS FACILITY, RCRA_NONGEN, RFR - CA, TRIS, UST - CA, UST_RIVERSIDE COUNTY - CA] **(cont.)**

EnviroSite ID: 221369
 EPA ID: N/R

RFR - CA **(cont.)**

Program :	INDSTW
Regulatory Measure Status :	Active
Regulatory Measure Type :	Storm water industrial
Place/Project Type :	Industrial - Ready-Mixed Concrete
Region :	8
Design Flow :	N/R
Major/Minor :	N/R
Complexity :	N/R
TTWQ :	N/R
Number of Enforcement Actions within Five Years:	N/R
Number of Violations within Five Years:	N/R
Agency :	Robertsons Ready Mix
Agency Address :	PO Box 3600, Corona, CA 92878
Latitude :	33.75038
Longitude :	-117.18989
Last Date in Agency List :	2021-07-24

TRIS

Facility Name :	SUN CITY PLANT 8
Facility Address :	27050 WATSON ROAD, SUN CITY, CA 92585
County :	RIVERSIDE

Facility Details

TRIF ID :	9258WSNCTY275WA
Federal Facility Flag :	NO
Public Contact Name :	JACKIE MCEVOY
Public Contact Email :	JACKIEM@RRMCA.COM
Public Contact Phone :	9514936500
Public Contact Phone Ext :	N/R
Parent Company Name :	MCC DEVELOPMENT CORP
Parent Company DB NR :	838030492
Primary NAICS :	327320 - Ready-Mix Concrete Manufacturing
NAICS 2 :	N/R
NAICS 3 :	N/R
NAICS 4 :	N/R
NAICS 5 :	N/R
NAICS 6 :	N/R
Agency Hyperlink :	Click here for hyperlink provided by the agency.
Last Date in Agency List :	2021-05-27

Reported Chemical Information

Reporting Year :	2019
Document Control Number :	1319218484273
CAS Number :	N420

Map Id: G25
 Direction: SSW
 Distance: 0.318 mi., 1681 ft.
 Elevation: 1425 ft.
 Relative: Higher

Site Name : Robertsons Ready Mix Perris | Robertson Ready Mix | SUN CITY PLANT 8
 27050 WATSON RD
 SUN CITY | Sun City | Romoland, CA

Database(s) : [CALEPA SITES - CA, CIWQS - CA, ECHO, EMI - CA, FID UST - CA, FRS, HAZNET - CA, HWG - CA, ICIS, INACTIVE PCS, NPDES - CA, PCS FACILITY, RCRA_NONGEN, RFR - CA, TRIS, UST - CA, UST_RIVERSIDE COUNTY - CA] **(cont.)**

Envirosite ID: 221369
EPA ID: N/R

TRIS **(cont.)**

Chemical Name :	Lead compounds
Unit of Measure :	Pounds
Maximum Amount Onsite :	01

Onsite Release Summary

Total Fugitive Air Emissions :	7.12
Total Stack Air Emissions :	.003456
Total Air Emissions :	7.123456
Total Number of Receiving Streams :	0
Total Surface Water Discharge :	0
Total Underground Injection Onsite to Class I Wells - Pounds:	0
Total Underground Injection Onsite to Class II-V Wells - Pounds:	0
Total Underground Injection :	0
Total RCRA Subtitle C Landfills :	0
Total Other On-Site Land Releases :	0
Total Land Treatment :	0
Total Surface Impoundments :	N/R
Total Other Disposal :	6.458
Total On-Site Land Releases :	6.458

Offsite Release Summary

Total Transferred Off-Site to Disposal:	0
Total Transferred Off-Site for Further Waste Management:	0
Total RCRA C Surface Impoundments :	0
Total Other Surface Impoundments :	0

UST - CA

Facility Name :	Robertson Ready Mix
Facility Address :	27050 Watson Rd, Romoland, 92585
County :	Riverside
Facility ID :	FA0018908
CERS ID :	10319608
Permitting Agency :	Riverside County Department of Environmental Health
Latitude :	33.75029
Longitude :	-117.17856
Last Date in Agency List :	2021-07-10

Facility Name :	ROBERTSON READY MIX
Facility Address :	27050 WATSON RD, Sun City, 92585

Map Id: G25
 Direction: SSW
 Distance: 0.318 mi., 1681 ft.
 Elevation: 1425 ft.
 Relative: Higher

Site Name : Robertsons Ready Mix Perris | Robertson Ready Mix | SUN CITY PLANT 8
 27050 WATSON RD
 SUN CITY | Sun City | Romoland, CA

Database(s) : [CALEPA SITES - CA, CIWQS - CA, ECHO, EMI - CA, FID UST - CA, FRS, HAZNET - CA, HWG - CA, ICIS, INACTIVE PCS, NPDES - CA, PCS FACILITY, RCRA_NONGEN, RFR - CA, TRIS, UST - CA, UST_RIVERSIDE COUNTY - CA] **(cont.)**

EnviroSite ID: 221369
 EPA ID: N/R

UST - CA (cont.)

County : Riverside

Facility ID : 652
 CERS ID : N/R
 Permitting Agency : RIVERSIDE COUNTY
 Latitude : 33.75035
 Longitude : -117.18756
 Last Date in Agency List : 2017-01-13

UST_RIVERSIDE COUNTY - CA

Facility Name : Robertson Ready Mix
 Facility Address : 27050 Watson Rd, Romoland, 92585
 County : Riverside

Facility ID : N/R
 CERS ID : N/R
 Permitting Agency : Riverside County Department of Environmental Health
 Latitude : 33.75029
 Longitude : -117.17856
 Last Date in Agency List : 2017-05-17

Facility ID : FA0018908
 CERS ID : 10319608
 Permitting Agency : Riverside County Department of Environmental Health
 Latitude : 33.75029
 Longitude : -117.17856
 Last Date in Agency List : 2021-07-10

Facility Name : ROBERTSON READY MIX
 Facility Address : 27050 WATSON RD, Sun City, 92585
 County : Riverside

Facility ID : 652
 CERS ID : N/R
 Permitting Agency : RIVERSIDE COUNTY
 Latitude : 33.75035
 Longitude : -117.18756
 Last Date in Agency List : 2017-01-13

Map Id: G26
 Direction: SSW
 Distance: 0.323 mi., 1704 ft.
 Elevation: 1424 ft.
 Relative: Higher

Site Name : Grove Lumber Menifee | Grove Lumber | GROVE LUMBER & BLDG SUPPLIES INC
 27126 WATSON RD
 ROMOLAND | MENIFEE | SUN CITY, CA

Database(s) : [CALEPA SITES - CA, CIWQS - CA, ECHO, FID UST - CA, FRS, HAZNET - CA, HWG - CA, ICIS, INACTIVE PCS, NPDES - CA, PCS FACILITY, RCRA_NONGEN, RFR - CA, UST - CA, UST_RIVERSIDE COUNTY - CA]

EnviroSite ID: 263715
 EPA ID: N/R

CALEPA SITES - CA

Facility Name : Grove Lumber
 Facility Address : 27126 WATSON RD, ROMOLAND, 92585

Site ID : 34600
 EI ID : 10317205
 EI Description : Chemical Storage Facilities
 Latitude : 33.750340
 Longitude : -117.180200
 Agency Hyperlink : [Click here for hyperlink provided by the agency.](#)
 Last Date in Agency List : 2021-04-29

Site ID : 34600
 EI ID : 10317205
 EI Description : Underground Storage Tank
 Latitude : 33.750340
 Longitude : -117.180200
 Agency Hyperlink : [Click here for hyperlink provided by the agency.](#)
 Last Date in Agency List : 2021-04-29

Site ID : 34600
 EI ID : 10317205
 EI Description : Hazardous Waste Generator
 Latitude : 33.750340
 Longitude : -117.180200
 Agency Hyperlink : [Click here for hyperlink provided by the agency.](#)
 Last Date in Agency List : 2021-04-29

Facility Name : Grove Lumber Menifee
 Facility Address : 27126 WATSON ROAD, MENIFEE, 92585

Site ID : 533244
 EI ID : 849177
 EI Description : Industrial Facility Storm Water
 Latitude : 33.750990
 Longitude : -117.186910
 Agency Hyperlink : [Click here for hyperlink provided by the agency.](#)
 Last Date in Agency List : 2021-04-29

CIWQS - CA

Facility Name : Grove Lumber Menifee
 Facility Address : 27126 Watson Road, Menifee, CA 92585
 County : Riverside

Map Id: G26
 Direction: SSW
 Distance: 0.323 mi., 1704 ft.
 Elevation: 1424 ft.
 Relative: Higher

Site Name : Grove Lumber Menifee | Grove Lumber | GROVE LUMBER & BLDG SUPPLIES INC
 27126 WATSON RD
 ROMOLAND | MENIFEE | SUN CITY, CA

Database(s) : [CALEPA SITES - CA, CIWQS - CA, ECHO, FID UST - CA, FRS, HAZNET - CA, HWG - CA, ICIS, INACTIVE PCS, NPDES - CA, PCS FACILITY, RCRA_NONGEN, RFR - CA, UST - CA, UST_RIVERSIDE COUNTY - CA]
(cont.)

Envirosite ID: 263715
 EPA ID: N/R

CIWQS - CA **(cont.)**

Place ID : 5849177
 Agency Name : Grove Lumber Bldg Supplies Inc
 Last Date in Agency List : 2021-06-15

ECHO

Facility Name : GROVE LUMBER & BLDG SUPPLIES INC
 Facility Address : 27126 WATSON RD, ROMOLAND, CA 92585
 County : RIVERSIDE

Last Inspection Date : N/R
 Registry ID : 110070467742
 FIPS Code : N/R
 EPA Region : 09
 Inspection Count : 0
 Last Inspection Days : N/R
 Informal Count : 0
 Last Informal Action Date : N/R
 Formal Action Count : 0
 Last Formal Action Date : N/R
 Total Penalties : 0
 Penalty Count : N/R
 Last Penalty Date : N/R
 Last Penalty Amount : N/R
 QTRS IN NC : 0
 Programs IN SNC : 0
 Current Compliance Status : No Violation Identified
 Three-Year Compliance Status :
 Collection Method : Zip Code Centroid
 Reference Point : N/R
 Accuracy Meters : 10000
 Derived Tribes : N/R
 Derived HUC : N/R
 Derived WBD : N/R
 Derived STCTY FIPS : N/R
 Derived Zip : N/R
 Derived CD113 : N/R
 Derived CB2010 : N/R
 MYRTK Universe : NNN
 NPDES IDs : N/R
 CWA Permit Types : N/R
 CWA Compliance Tracking : N/R
 CWA NAICS : N/R
 CWA SICS : N/R
 CWA Inspection Count : N/R
 CWA Last Inspection Days : N/R
 CWA Informal Count : N/R
 CWA Formal Action Count : N/R
 CWA Last Formal Action Date : N/R

Map Id: G26
 Direction: SSW
 Distance: 0.323 mi., 1704 ft.
 Elevation: 1424 ft.
 Relative: Higher

Envirosite ID: 263715
 EPA ID: N/R

Site Name : Grove Lumber Menifee | Grove Lumber | GROVE LUMBER & BLDG SUPPLIES INC
 27126 WATSON RD
 ROMOLAND | MENIFEE | SUN CITY, CA

Database(s) : [CALEPA SITES - CA, CIWQS - CA, ECHO, FID UST - CA, FRS, HAZNET - CA, HWG - CA, ICIS, INACTIVE PCS, NPDES - CA, PCS FACILITY, RCRA_NONGEN, RFR - CA, UST - CA, UST_RIVERSIDE COUNTY - CA]
(cont.)

ECHO (cont.)

CWA Penalties :	N/R
CWA Last Penalty Date :	N/R
CWA Last Penalty Amount :	N/R
CWA Quarters IN NC :	N/R
CWA Current Compliance Status :	N/R
CWA Current SNC Flag :	N
CWA 13 Quarters Compliance Status :	N/R
CWA 13 Quarters Effluent Exceedances:	N/R
CWA Three-Year QNCR Codes :	N/R
DFR URL :	Click here for hyperlink provided by the agency.
Facility SIC :	N/R
Facility NAICS :	44411 - Home Centers, 44419 - Other Building Material Dealers
Facility Last Inspection EPA Date :	N/R
Facility Last Inspection State Date :	N/R
Facility Last Formal Act EPA Date :	N/R
Facility Last Formal Act State Date :	N/R
Facility Last Informal Act EPA Date :	N/R
Facility Last Informal Act State Date:	N/R
Facility Federal Agency :	N/R
TRI Reporter :	N/R
Facility Imp Water Flag :	N/R
Current SNC Flag :	N
Indian County Flag :	N
Federal Flag :	N/R
US Mexico Border Flag :	N/R
Chesapeak Bay Flag :	N/R
AIR Flag :	N
NPDES Flag :	N
SDWIS Flag :	N
RCRA Flag :	Y
TRI Flag :	N
GHG Flag :	N
Major Flag :	N/R
Active Flag :	Y
NAA Flag :	N
Latitude :	33.741537
Longitude :	-117.176165
Last Date in Agency List :	2021-04-16

Facility Name :	GROVE LUMBER MENIFEE
Facility Address :	27126 WATSON ROAD, MENIFEE, CA 92585
County :	RIVERSIDE COUNTY

Last Inspection Date :	N/R
Registry ID :	110070096833
FIPS Code :	06065
EPA Region :	09
Inspection Count :	0

Map Id: G26
 Direction: SSW
 Distance: 0.323 mi., 1704 ft.
 Elevation: 1424 ft.
 Relative: Higher

Envirosite ID: 263715
 EPA ID: N/R

Site Name : Grove Lumber Menifee | Grove Lumber | GROVE LUMBER & BLDG SUPPLIES INC
 27126 WATSON RD
 ROMOLAND | MENIFEE | SUN CITY, CA

Database(s) : [CALEPA SITES - CA, CIWQS - CA, ECHO, FID UST - CA, FRS, HAZNET - CA, HWG - CA, ICIS, INACTIVE PCS, NPDES - CA, PCS FACILITY, RCRA_NONGEN, RFR - CA, UST - CA, UST_RIVERSIDE COUNTY - CA]
(cont.)

ECHO (cont.)

Last Inspection Days : N/R
 Informal Count : 0
 Last Informal Action Date : N/R
 Formal Action Count : 0
 Last Formal Action Date : N/R
 Total Penalties : 0
 Penalty Count : N/R
 Last Penalty Date : N/R
 Last Penalty Amount : N/R
 QTRS IN NC : 0
 Programs IN SNC : 0
 Current Compliance Status : No Violation Identified
 Three-Year Compliance Status : _____
 Collection Method : N/R
 Reference Point : N/R
 Accuracy Meters : N/R

Derived Tribes : Soboba Band of Luiseno Indians, California - 14.6 mile(s), Soboba Band of Luiseno Indians, California - 15 mile(s), Morongo Band of Mission Indians, California - 18.3 mile(s), Pechanga Band of Luiseno Mission Indians of the Pechanga Reservation, California - 20.6 mile(s), Morongo Band of Mission Indians, California - 24.6 mile(s)

Derived HUC : 18070202
 Derived WBD : 180702020306
 Derived STCTY FIPS : 06065
 Derived Zip : 92585
 Derived CD113 : 42
 Derived CB2010 : 060650427311015
 MYRTK Universe : NNN
 NPDES IDs : CAZ477169
 CWA Permit Types : Minor
 CWA Compliance Tracking : On
 CWA NAICS : N/R
 CWA SICS : 2439
 CWA Inspection Count : N/R
 CWA Last Inspection Days : N/R
 CWA Informal Count : N/R
 CWA Formal Action Count : N/R
 CWA Last Formal Action Date : N/R
 CWA Penalties : N/R
 CWA Last Penalty Date : N/R
 CWA Last Penalty Amount : N/R
 CWA Quarters IN NC : 0
 CWA Current Compliance Status : No Violation Identified
 CWA Current SNC Flag : N
 CWA 13 Quarters Compliance Status : _____
 CWA 13 Quarters Effluent Exceedances: N/R
 CWA Three-Year QNCR Codes : N/R
 DFR URL : [Click here for hyperlink provided by the agency.](#)

Map Id: G26
 Direction: SSW
 Distance: 0.323 mi., 1704 ft.
 Elevation: 1424 ft.
 Relative: Higher

Site Name : Grove Lumber Menifee | Grove Lumber | GROVE LUMBER & BLDG SUPPLIES INC
 27126 WATSON RD
 ROMOLAND | MENIFEE | SUN CITY, CA

Database(s) : [CALEPA SITES - CA, CIWQS - CA, ECHO, FID UST - CA, FRS, HAZNET - CA, HWG - CA, ICIS, INACTIVE PCS, NPDES - CA, PCS FACILITY, RCRA_NONGEN, RFR - CA, UST - CA, UST_RIVERSIDE COUNTY - CA]
(cont.)

Envirosite ID: 263715
 EPA ID: N/R

ECHO (cont.)

Facility SIC : 2439
 Facility NAICS : N/R
 Facility Last Inspection EPA Date : N/R
 Facility Last Inspection State Date : N/R
 Facility Last Formal Act EPA Date : N/R
 Facility Last Formal Act State Date : N/R
 Facility Last Informal Act EPA Date : N/R
 Facility Last Informal Act State Date : N/R
 Facility Federal Agency : N/R
 TRI Reporter : N/R
 Facility Imp Water Flag : N/R
 Current SNC Flag : N
 Indian County Flag : N
 Federal Flag : N/R
 US Mexico Border Flag : N
 Chesapeake Bay Flag : N/R
 AIR Flag : N
 NPDES Flag : Y
 SDWIS Flag : N
 RCRA Flag : N
 TRI Flag : N
 GHG Flag : N
 Major Flag : N/R
 Active Flag : Y
 NAA Flag : Y
 Latitude : 33.75099
 Longitude : -117.18691
 Last Date in Agency List : 2021-04-16

FID UST - CA

Facility Name : Grove Lumber
 Facility Address : 27126 Watson Rd, Romoland, 92585
 County : Riverside

Facility ID : N/R
 CERSID : 10317205
 Permitting Agency : Riverside County Department of Environmental Health
 Latitude : 33.75034
 Longitude : -117.1802
 Last Date in Agency List : 2020-10-12

Facility ID : FA0016062
 CERSID : 10317205
 Permitting Agency : Riverside County Department of Environmental Health
 Latitude : 33.75034
 Longitude : -117.1802
 Last Date in Agency List : 2021-07-19

Map Id: G26
 Direction: SSW
 Distance: 0.323 mi., 1704 ft.
 Elevation: 1424 ft.
 Relative: Higher

Site Name : Grove Lumber Menifee | Grove Lumber | GROVE LUMBER & BLDG SUPPLIES INC
 27126 WATSON RD
 ROMOLAND | MENIFEE | SUN CITY, CA

Database(s) : [CALEPA SITES - CA, CIWQS - CA, ECHO, FID UST - CA, FRS, HAZNET - CA, HWG - CA, ICIS, INACTIVE PCS, NPDES - CA, PCS FACILITY, RCRA_NONGEN, RFR - CA, UST - CA, UST_RIVERSIDE COUNTY - CA]
(cont.)

EnviroSite ID: 263715
 EPA ID: N/R

FID UST - CA **(cont.)**

Facility Name : JAMES LUMBER CO
 Facility Address : 27126 WATSON RD, Sun City, 92585
 County : Riverside

Facility ID : 415
 CERSID : N/R
 Permitting Agency : RIVERSIDE COUNTY
 Latitude : 33.752336
 Longitude : -117.185562
 Last Date in Agency List : 2018-05-14

FRS

Facility Name : GROVE LUMBER
 Facility Address : 27126 WATSON RD, ROMOLAND, CA 92585
 County : RIVERSIDE

Site Details

Registry ID : 110066355278
 FRS Facility URL : [Click here for hyperlink provided by the agency.](#)
 Last Date in Agency List : 2021-07-17

Source Description

Source Description :

The California Environmental Protection Agency (CalEPA) has recently implemented a new data warehouse system (nSite). This data warehouse combines and merges facility and site information from five different systems managed within CalEPA. The five systems are: California Environmental Reporting System (CERS), EnviroStor, GeoTracker, California Integrated Water Quality System (CIWQS), and Toxic Release Inventory (TRI).

FRS Environmental Interest

Source and System ID : CA-ENVIROVIEW - 34600

Facility Name : GROVE LUMBER & BLDG SUPPLIES INC
 Facility Address : 27126 WATSON RD, ROMOLAND, CA 92585
 County : RIVERSIDE

Map Id: G26
 Direction: SSW
 Distance: 0.323 mi., 1704 ft.
 Elevation: 1424 ft.
 Relative: Higher

Site Name : Grove Lumber Menifee | Grove Lumber | GROVE LUMBER & BLDG SUPPLIES INC
 27126 WATSON RD
 ROMOLAND | MENIFEE | SUN CITY, CA

Database(s) : [CALEPA SITES - CA, CIWQS - CA, ECHO, FID UST - CA, FRS, HAZNET - CA, HWG - CA, ICIS, INACTIVE PCS, NPDES - CA, PCS FACILITY, RCRA_NONGEN, RFR - CA, UST - CA, UST_RIVERSIDE COUNTY - CA]
(cont.)

EnviroSite ID: 263715
EPA ID: N/R

FRS (cont.)

Site Details

Registry ID : 110070467742
 FRS Facility URL : [Click here for hyperlink provided by the agency.](#)
 Last Date in Agency List : 2021-07-17

Source Description

Source Description :

RCRAInfo is EPA's comprehensive information system that supports the Resource Conservation and Recovery Act (RCRA) of 1976 and the Hazardous and Solid Waste Amendments (HSWA) of 1984 through the tracking of events and activities related to facilities that generate, transport, and treat, store, or dispose of hazardous waste. RCRAInfo allows RCRA program staff to track the notification, permit, compliance, and corrective action activities required under RCRA. RCRAInfo also supports generation of the National Hazardous Waste Biennial Report. All generators and treatment, storage, and disposal facilities who handle hazardous waste are required to report to the EPA Administrator at least once every two years to support creation of the Biennial Report.

FRS Environmental Interest

Source and System ID : RCRAINFO - CAL000312638

Facility Name : GROVE LUMBER MENIFEE
 Facility Address : 27126 WATSON ROAD, MENIFEE, CA 92585
 County : RIVERSIDE COUNTY

Site Details

Registry ID : 110070096833
 FRS Facility URL : [Click here for hyperlink provided by the agency.](#)
 Last Date in Agency List : 2021-07-17

Source Description

Source Description :

The NPDES module of the Compliance Information System (ICIS) tracks surface water permits issued under the Clean Water Act. Under NPDES, all facilities that discharge pollutants from any point source into waters of the United States are required to obtain a permit. The permit will likely contain limits on what can be discharged, impose monitoring and reporting requirements, and include other provisions to ensure that the discharge does not adversely affect water quality.

Map Id: G26
 Direction: SSW
 Distance: 0.323 mi., 1704 ft.
 Elevation: 1424 ft.
 Relative: Higher

Site Name : Grove Lumber Menifee | Grove Lumber | GROVE LUMBER & BLDG SUPPLIES INC
 27126 WATSON RD
 ROMOLAND | MENIFEE | SUN CITY, CA

Database(s) : [CALEPA SITES - CA, CIWQS - CA, ECHO, FID UST - CA, FRS, HAZNET - CA, HWG - CA, ICIS, INACTIVE PCS, NPDES - CA, PCS FACILITY, RCRA_NONGEN, RFR - CA, UST - CA, UST_RIVERSIDE COUNTY - CA]
(cont.)

EnviroSite ID: 263715
EPA ID: N/R

FRS (cont.)

FRS Environmental Interest
 Source and System ID : ICIS - CAZ477169

Facility Name : SOIL TREATMENTNA ROMOLAND
 Facility Address : 27126 WATSON RD, SUN CITY, CA 92585
 County : RIVERSIDE

Site Details

Registry ID : 110066350433
 FRS Facility URL : [Click here for hyperlink provided by the agency.](#)
 Last Date in Agency List : 2021-07-17

Source Description

Source Description :

The California Environmental Protection Agency (CalEPA) has recently implemented a new data warehouse system (nSite). This data warehouse combines and merges facility and site information from five different systems managed within CalEPA. The five systems are: California Environmental Reporting System (CERS), EnviroStor, GeoTracker, California Integrated Water Quality System (CIWQS), and Toxic Release Inventory (TRI).

FRS Environmental Interest
 Source and System ID : CA-ENVIROVIEW - 214263

HAZNET - CA

Facility Name : GROVE LUMBER & BLDG SUPPLIES INC
 Facility Address : 27126 WATSON RD, ROMOLAND, CA 92585
 County : RIVERSIDE

Site Details

Generator EPA ID : CAL000312638
 Active : Active
 Category : STATE
 Facility Types : N/R
 Type : PERMANENT
 Contact Name : N/R
 Contact Phone : N/R
 Facility Mailing Address : 27126 WATSON RD, MENIFEE, CA 925850000
 Latitude : 33.75036501
 Longitude : -117.18028303

Map Id: G26
 Direction: SSW
 Distance: 0.323 mi., 1704 ft.
 Elevation: 1424 ft.
 Relative: Higher

Site Name : Grove Lumber Menifee | Grove Lumber | GROVE LUMBER & BLDG SUPPLIES INC
 27126 WATSON RD
 ROMOLAND | MENIFEE | SUN CITY, CA

Database(s) : [CALEPA SITES - CA, CIWQS - CA, ECHO, FID UST - CA, FRS, HAZNET - CA, HWG - CA, ICIS, INACTIVE PCS, NPDES - CA, PCS FACILITY, RCRA_NONGEN, RFR - CA, UST - CA, UST_RIVERSIDE COUNTY - CA]
(cont.)

EnviroSite ID: 263715
 EPA ID: N/R

HAZNET - CA **(cont.)**

Agency Hyperlink : [Click here for hyperlink provided by the agency.](#)
 Last Date in Agency List : 2021-07-08

Waste Generator Details
 State Waste :

2018: 352 - Other organic solids, 0.10000 tons to CAD097030993
 2018: 134 - Aqueous solution with total organic residues less than 10 percent, 0.23100 tons to AZR000520304
 2017: 352 - Other organic solids, 0.075 tons to CAD097030993

Facility Name : JAMES LUMBER COMPANY
 Facility Address : 27126 WATSON RD, SUN CITY, CA 92381
 County : RIVERSIDE

Site Details

Generator EPA ID : CAL000030977
 Active : Inactive
 Category : STATE
 Facility Types : N/R
 Type : PERMANENT
 Contact Name : N/R
 Contact Phone : N/R
 Facility Mailing Address : 27126 WATSON RD, SUN CITY, CA 923810000
 Latitude : 33.75036501
 Longitude : -117.18028303
 Agency Hyperlink : [Click here for hyperlink provided by the agency.](#)
 Last Date in Agency List : 2021-07-08

Facility Name : METCO SOUTHWEST LLC
 Facility Address : 27126 WATSON RD, ROMOLAND, CA 92585
 County : RIVERSIDE

Site Details

Generator EPA ID : CAL000100796
 Active : Inactive
 Category : STATE
 Facility Types : N/R
 Type : PERMANENT
 Contact Name : N/R
 Contact Phone : N/R
 Facility Mailing Address : PO BOX 728, BUCKEYE, AZ 853260000
 Latitude : 33.75036501
 Longitude : -117.18028303

Map Id: G26
 Direction: SSW
 Distance: 0.323 mi., 1704 ft.
 Elevation: 1424 ft.
 Relative: Higher

Site Name : Grove Lumber Menifee | Grove Lumber | GROVE LUMBER & BLDG SUPPLIES INC
 27126 WATSON RD
 ROMOLAND | MENIFEE | SUN CITY, CA

Database(s) : [CALEPA SITES - CA, CIWQS - CA, ECHO, FID UST - CA, FRS, HAZNET - CA, HWG - CA, ICIS, INACTIVE PCS, NPDES - CA, PCS FACILITY, RCRA_NONGEN, RFR - CA, UST - CA, UST_RIVERSIDE COUNTY - CA]
(cont.)

EnviroSite ID: 263715
 EPA ID: N/R

HAZNET - CA **(cont.)**

Agency Hyperlink : [Click here for hyperlink provided by the agency.](#)
 Last Date in Agency List : 2021-07-08

Facility Name : SOUTHWEST SOILS TECH INC
 Facility Address : 27126 WATSON RD, ROMOLAND, CA 92585
 County : RIVERSIDE

Site Details

Generator EPA ID : CAL000117836
 Active : Inactive
 Category : STATE
 Facility Types : N/R
 Type : PERMANENT
 Contact Name : N/R
 Contact Phone : N/R
 Facility Mailing Address : 27126 WATSON RD, ROMOLAND, CA 925850000
 Latitude : 33.75036501
 Longitude : -117.18028303
 Agency Hyperlink : [Click here for hyperlink provided by the agency.](#)
 Last Date in Agency List : 2021-07-08

HWG - CA

Facility Name : GROVE LUMBER & BLDG SUPPLIES INC
 Facility Address : 27126 WATSON RD, ROMOLAND, CA 92585
 County : RIVERSIDE

EPA ID : CAL000312638
 Status : Active
 Category : STATE
 Type : PERMANENT
 Facility Type : N/R
 Mailing Address : 27126 WATSON RD, MENIFEE, CA 925850000
 Owner Name : RAY CROLL
 Owner Address : 27126 WATSON RD, MENIFEE, CA 925850000
 Operator Name : STEVE BLACK
 Operator Address : 27126 WATSON RD, MENIFEE, CA 925850000
 Latitude : 33.750365
 Longitude : -117.180283

Facility Name : JAMES LUMBER COMPANY
 Facility Address : 27126 WATSON RD, SUN CITY, CA 92381
 County : RIVERSIDE

Map Id: G26
 Direction: SSW
 Distance: 0.323 mi., 1704 ft.
 Elevation: 1424 ft.
 Relative: Higher

EnviroSite ID: 263715
 EPA ID: N/R

Site Name : Grove Lumber Menifee | Grove Lumber | GROVE LUMBER & BLDG SUPPLIES INC
 27126 WATSON RD
 ROMOLAND | MENIFEE | SUN CITY, CA

Database(s) : [CALEPA SITES - CA, CIWQS - CA, ECHO, FID UST - CA, FRS, HAZNET - CA, HWG - CA, ICIS, INACTIVE PCS, NPDES - CA, PCS FACILITY, RCRA_NONGEN, RFR - CA, UST - CA, UST_RIVERSIDE COUNTY - CA]
(cont.)

HWG - CA (cont.)

EPA ID : CAL000030977
 Status : Inactive
 Category : STATE
 Type : PERMANENT
 Facility Type : N/R
 Mailing Address : 27126 WATSON RD, SUN CITY, CA 923810000
 Owner Name : HARRINGTON JAMES
 Owner Address : N/A
 Operator Name : INACT UNDELVR SURVEY 12-21-94
 Operator Address : N/A
 Latitude : 33.750365
 Longitude : -117.180283

Facility Name : METCO SOUTHWEST LLC
 Facility Address : 27126 WATSON RD, ROMOLAND, CA 92585
 County : RIVERSIDE

EPA ID : CAL000100796
 Status : Inactive
 Category : STATE
 Type : PERMANENT
 Facility Type : N/R
 Mailing Address : PO BOX 728, BUCKEYE, AZ 853260000
 Owner Name : METCO SOUTHWEST LLC
 Owner Address : PO BOX 728, BUCKEYE, AZ
 Operator Name : DALE LOUK
 Operator Address : INACT PER 98VQ FINAL NOTICE, ROMOLAND, CA
 Latitude : 33.750365
 Longitude : -117.180283

Facility Name : SOUTHWEST SOILS TECH INC
 Facility Address : 27126 WATSON RD, ROMOLAND, CA 92585
 County : RIVERSIDE

EPA ID : CAL000117836
 Status : Inactive
 Category : STATE
 Type : PERMANENT
 Facility Type : N/R
 Mailing Address : 27126 WATSON RD, ROMOLAND, CA 925850000
 Owner Name : SOUTHWEST SOILS TECH INC
 Owner Address : 26111 YNEZ RD, TEMECULA, CA 925916008
 Operator Name : PETER LANZI/CEO
 Operator Address : INACT PER NONDEL 98VQ FINAL, TEMECULA, CA 925916008
 Latitude : 33.750365
 Longitude : -117.180283

Map Id: G26
 Direction: SSW
 Distance: 0.323 mi., 1704 ft.
 Elevation: 1424 ft.
 Relative: Higher

Site Name : Grove Lumber Menifee | Grove Lumber | GROVE LUMBER & BLDG SUPPLIES INC
 27126 WATSON RD
 ROMOLAND | MENIFEE | SUN CITY, CA

Database(s) : [CALEPA SITES - CA, CIWQS - CA, ECHO, FID UST - CA, FRS, HAZNET - CA, HWG - CA, ICIS, INACTIVE PCS, NPDES - CA, PCS FACILITY, RCRA_NONGEN, RFR - CA, UST - CA, UST_RIVERSIDE COUNTY - CA]
(cont.)

EnviroSite ID: 263715
 EPA ID: N/R

ICIS

Facility Name : GROVE LUMBER MENIFEE
 Facility Address : 27126 WATSON ROAD, MENIFEE, CA 92585

Site Details

NPDES ID : CAZ477169
 ICIS Facility Interest ID : 3600735543
 Facility UIN : 110070096833
 Facility Type Code : Privately Owned Facility
 Impaired Waters : N/R
 Latitude : 33.75099
 Longitude : -117.18691
 Last Date in Agency List : 2021-05-17

Facility NAICS

NAICS Code : N/R
 NAICS Description : N/R

Facility SIC

SIC Code : 2439
 SIC Description : Structural Wood Members

INACTIVE PCS

Issue Date : 2016-10-12
 Original Issue Date : 2016-10-12
 Effective Date : 2016-10-12
 Expiration Date : 2020-06-30
 Retirement Date : N/R
 Termination Date : N/R
 Issuing Agency : CA Waterboards
 Agency Type : State
 Activity ID : 3601114922
 External Permit Number : CAZ477169
 Facility Type Indicator : NON-POTW
 Permit Type : General Permit Covered Facility-NPDES)
 Major Minor Status : N
 Permit Status : Expired
 Total Design Flow Number : N/R
 Actual Average Flow Number : N/R
 State Water Body : N/R
 State Water Body Name : N/R
 Permit Name : Grove Lumber Bldg Supplies Inc
 Permit Comp Status : Y
 RNC Tracking : Y

Map Id: G26
 Direction: SSW
 Distance: 0.323 mi., 1704 ft.
 Elevation: 1424 ft.
 Relative: Higher

Site Name : Grove Lumber Menifee | Grove Lumber | GROVE LUMBER & BLDG SUPPLIES INC
 27126 WATSON RD
 ROMOLAND | MENIFEE | SUN CITY, CA

Database(s) : [CALEPA SITES - CA, CIWQS - CA, ECHO, FID UST - CA, FRS, HAZNET - CA, HWG - CA, ICIS, INACTIVE PCS, NPDES - CA, PCS FACILITY, RCRA_NONGEN, RFR - CA, UST - CA, UST_RIVERSIDE COUNTY - CA]
(cont.)

Envirosite ID: 263715
 EPA ID: N/R

INACTIVE PCS **(cont.)**

Master External Permit Number : CAS000001
 TMDL Interface : N/R
 EDMR Authorization : N
 Pretreatment Indicator : N/R
 Last Date in Agency List : 2021-06-11

NPDES - CA

Facility Name : Grove Lumber Menifee
 Facility Address : 27126 Watson Road, Menifee, 92585
 County : Riverside

Effective Date : 2016-10-12
 Adoption Date : N/R
 Expiration Date : N/R
 Termination Date : N/R
 Order Number : 97-03-DWQ
 NPDES Number : CAS000001
 WDIID : 8 331026865
 RM Status : Active
 Reg Meas ID : 477169
 Reg Meas Type : Enrollee
 Program : Industrial
 Facility Place ID : N/R
 Region Code : 8
 Discharger ID : 0
 Discharger : Grove Lumber Bldg Supplies Inc
 Discharger Address : 27126 Watson Rd, Menifee, California 92585
 Last Date in Agency List : 2021-07-05

PCS FACILITY

Issue Date : 2016-10-12
 Original Issue Date : 2016-10-12
 Effective Date : 2016-10-12
 Expiration Date : 2020-06-30
 Retirement Date : N/R
 Termination Date : N/R
 Issuing Agency : CA Waterboards
 Agency Type : State
 Activity ID : 3601114922
 External Permit Number : CAZ477169
 Facility Type Indicator : NON-POTW
 Permit Type : General Permit Covered Facility-NPDES)
 Major Minor Status : N
 Permit Status : Effective
 Total Design Flow Number : N/R
 Actual Average Flow Number : N/R
 State Water Body : N/R

Map Id: G26
 Direction: SSW
 Distance: 0.323 mi., 1704 ft.
 Elevation: 1424 ft.
 Relative: Higher

Site Name : Grove Lumber Menifee | Grove Lumber | GROVE LUMBER & BLDG SUPPLIES INC
 27126 WATSON RD
 ROMOLAND | MENIFEE | SUN CITY, CA

Database(s) : [CALEPA SITES - CA, CIWQS - CA, ECHO, FID UST - CA, FRS, HAZNET - CA, HWG - CA, ICIS, INACTIVE PCS, NPDES - CA, PCS FACILITY, RCRA_NONGEN, RFR - CA, UST - CA, UST_RIVERSIDE COUNTY - CA]
(cont.)

Envirosite ID: 263715
 EPA ID: N/R

PCS FACILITY **(cont.)**

State Water Body Name : N/R
 Permit Name : Grove Lumber Bldg Supplies Inc
 Permit Comp Status : Y
 RNC Tracking : Y
 Master External Permit Number : CAS000001
 TMDL Interface : N/R
 EDMR Authorization : N
 Pretreatment Indicator : N/R
 Last Date in Agency List : 2020-02-11

RCRA_NONGEN

Facility Name : GROVE LUMBER & BLDG SUPPLIES INC
 Facility Address : 27126 WATSON RD, ROMOLAND, CA 92585
 County : RIVERSIDE

Date Form Received by Agency : 2006-10-17
 EPA ID : CAL000312638
 Mailing Address : 27126 WATSON RD, MENIFEE, CA 92585-0000
 Contact : STEVE BLACK
 Contact Address : 27126 WATSON RD, MENIFEE, CA 92585-0000
 Contact Country : N/R
 Contact Telephone : 909-218-3014
 Contact Email : DENAMILLS@GROVELUMBER.COM
 EPA Region : 09
 Land Type : Not Reported
 Source Type : Implementer
 Classification : Not a generator, verified
 Description : Not a generator, verified
 Last Date in Agency List : 2021-04-26

Owner/Operator Summary

Owner/Operator Name : RAY CROLL
 Owner/Operator Address : 27126 WATSON RD, MENIFEE, CA 92585-0000
 Owner/Operator Country : N/R
 Owner/Operator Telephone : 909-947-1312
 Owner/Operator Email : N/R
 Owner/Operator Fax : N/R
 Legal Status : Other land type
 Owner/Operator Type : Owner
 Owner/Operator Start Date : N/R
 Owner/Operator End Date : N/R

Owner/Operator Name : STEVE BLACK
 Owner/Operator Address : 27126 WATSON RD, MENIFEE, CA 92585-0000
 Owner/Operator Country : N/R

Map Id: G26
 Direction: SSW
 Distance: 0.323 mi., 1704 ft.
 Elevation: 1424 ft.
 Relative: Higher

Site Name : Grove Lumber Menifee | Grove Lumber | GROVE LUMBER & BLDG SUPPLIES INC
 27126 WATSON RD
 ROMOLAND | MENIFEE | SUN CITY, CA

Database(s) : [CALEPA SITES - CA, CIWQS - CA, ECHO, FID UST - CA, FRS, HAZNET - CA, HWG - CA, ICIS, INACTIVE PCS, NPDES - CA, PCS FACILITY, RCRA_NONGEN, RFR - CA, UST - CA, UST_RIVERSIDE COUNTY - CA]
(cont.)

EnviroSite ID: 263715
 EPA ID: N/R

RCRA_NONGEN (cont.)

Owner/Operator Telephone : 909-218-3014
 Owner/Operator Email : N/R
 Owner/Operator Fax : N/R
 Legal Status : Other land type
 Owner/Operator Type : Operator
 Owner/Operator Start Date : N/R
 Owner/Operator End Date : N/R

Handler Activities Summary

U.S. Importer of Hazardous Waste : N
 Mixed Waste (Haz. and Radioactive) : N
 Recycler of Hazardous Waste : N
 Transporter of Hazardous Waste : N
 Treater, Storer or Disposer of HW : N
 Underground Injection Activity : N
 On-site Burner Exemption : N
 Furnace Exemption : N
 Used Oil Fuel Burner : N
 Used Oil Processor : N
 Used Oil Refiner : N
 Used Oil Fuel Marketer to Burner : N
 Used Oil Specification Marketer : N
 Used Oil Transfer Facility : N
 Used Oil Transporter : N

Notices of Violations Summary

Regulation Violated : N

RFR - CA

Facility Name : Grove Lumber Menifee
 Facility Address : 27126 Watson Road, Menifee, CA 92585
 County : Riverside

Effective Date : 2016-10-12
 Adoption Date : N/R
 Termination Date : N/R
 Expiration/Review Date : N/R
 NPDES Number : CAS000001
 Order Number : 2014-0057-DWQ
 WDID : 8 33I026865
 SIC/NAICS : 2439
 Program : INDSTW
 Regulatory Measure Status : Active
 Regulatory Measure Type : Storm water industrial

Map Id: G26
 Direction: SSW
 Distance: 0.323 mi., 1704 ft.
 Elevation: 1424 ft.
 Relative: Higher

Site Name : Grove Lumber Menifee | Grove Lumber | GROVE LUMBER & BLDG SUPPLIES INC
 27126 WATSON RD
 ROMOLAND | MENIFEE | SUN CITY, CA

Database(s) : [CALEPA SITES - CA, CIWQS - CA, ECHO, FID UST - CA, FRS, HAZNET - CA, HWG - CA, ICIS, INACTIVE PCS, NPDES - CA, PCS FACILITY, RCRA_NONGEN, RFR - CA, UST - CA, UST_RIVERSIDE COUNTY - CA]
(cont.)

EnviroSite ID: 263715
 EPA ID: N/R

RFR - CA (cont.)

Place/Project Type :	Industrial - Structural Wood Members, NEC
Region :	8
Design Flow :	N/R
Major/Minor :	N/R
Complexity :	N/R
TTWQ :	N/R
Number of Enforcement Actions within Five Years:	N/R
Number of Violations within Five Years:	N/R
Agency :	Grove Lumber Bldg Supplies Inc
Agency Address :	27126 Watson Rd, Menifee, CA 92585
Latitude :	33.75099
Longitude :	-117.18691
Last Date in Agency List :	2021-07-24

UST - CA

Facility Name :	Grove Lumber
Facility Address :	27126 Watson Rd, Romoland, 92585
County :	Riverside
Facility ID :	N/R
CERS ID :	10317205
Permitting Agency :	Riverside County Department of Environmental Health
Latitude :	33.75034
Longitude :	-117.1802
Last Date in Agency List :	2020-09-30
Facility ID :	FA0016062
CERS ID :	10317205
Permitting Agency :	Riverside County Department of Environmental Health
Latitude :	33.75034
Longitude :	-117.1802
Last Date in Agency List :	2021-07-10
Facility Name :	JAMES LUMBER CO
Facility Address :	27126 WATSON RD, Sun City, 92585
County :	Riverside
Facility ID :	415
CERS ID :	N/R
Permitting Agency :	RIVERSIDE COUNTY
Latitude :	33.752336
Longitude :	-117.185562
Last Date in Agency List :	2017-01-13

Map Id: G26
 Direction: SSW
 Distance: 0.323 mi., 1704 ft.
 Elevation: 1424 ft.
 Relative: Higher

Site Name : Grove Lumber Menifee | Grove Lumber | GROVE LUMBER & BLDG SUPPLIES INC
 27126 WATSON RD
 ROMOLAND | MENIFEE | SUN CITY, CA

Database(s) : [CALEPA SITES - CA, CIWQS - CA, ECHO, FID UST - CA, FRS, HAZNET - CA, HWG - CA, ICIS, INACTIVE PCS, NPDES - CA, PCS FACILITY, RCRA_NONGEN, RFR - CA, UST - CA, UST_RIVERSIDE COUNTY - CA]
(cont.)

EnviroSite ID: 263715
 EPA ID: N/R

UST_RIVERSIDE COUNTY - CA

Facility Name :	Grove Lumber
Facility Address :	27126 Watson Rd, Romoland, 92585
County :	Riverside
Facility ID :	N/R
CERS ID :	10317205
Permitting Agency :	Riverside County Department of Environmental Health
Latitude :	33.75034
Longitude :	-117.1802
Last Date in Agency List :	2020-09-30
Facility ID :	FA0016062
CERS ID :	10317205
Permitting Agency :	Riverside County Department of Environmental Health
Latitude :	33.75034
Longitude :	-117.1802
Last Date in Agency List :	2021-07-10
Facility Name :	JAMES LUMBER CO
Facility Address :	27126 WATSON RD, Sun City, 92585
County :	Riverside
Facility ID :	415
CERS ID :	N/R
Permitting Agency :	RIVERSIDE COUNTY
Latitude :	33.752336
Longitude :	-117.185562
Last Date in Agency List :	2017-01-13

Map Id: H27
 Direction: W
 Distance: 0.352 mi., 1860 ft.
 Elevation: 1420 ft.
 Relative: Lower

Site Name : Perris Valley Line Layover Facility |
 PERRIS VALLEY LAYOVER FACILITY
 1304 CASE ROAD
 PERRIS | Perris, CA 92570

Database(s) : [CALEPA SITES - CA, CIWQS - CA, ECHO,
 FRS, HAZNET - CA, HWG - CA, ICIS,
 INACTIVE PCS, NPDES - CA, PCS FACILITY,
 RCRA_NONGEN, RFR - CA]

Envirosite ID: 734589
 EPA ID: N/R

CALEPA SITES - CA

Facility Name : Perris Valley Line Layover Facility
 Facility Address : 1304 CASE ROAD, PERRIS, 92570

Site ID : 539319
 EI ID : 851385
 EI Description : Industrial Facility Storm Water
 Latitude : 33.761032
 Longitude : -117.199901
 Agency Hyperlink : [Click here for hyperlink provided by the agency.](#)
 Last Date in Agency List : 2021-04-29

CIWQS - CA

Facility Name : Perris Valley Line Layover Facility
 Facility Address : 1304 Case Road, Perris, CA 92570
 County : Riverside

Place ID : S851385
 Agency Name : Southern California Regional Rail Authority
 Last Date in Agency List : 2021-06-15

ECHO

Facility Name : PERRIS VALLEY LAYOVER FACILITY
 Facility Address : 1304 CASE RD, PERRIS, CA 92570
 County : RIVERSIDE

Last Inspection Date : N/R
 Registry ID : 110070421677
 FIPS Code : N/R
 EPA Region : 09
 Inspection Count : 0
 Last Inspection Days : N/R
 Informal Count : 0
 Last Informal Action Date : N/R
 Formal Action Count : 0
 Last Formal Action Date : N/R
 Total Penalties : 0
 Penalty Count : N/R
 Last Penalty Date : N/R
 Last Penalty Amount : N/R
 QTRS IN NC : 0
 Programs IN SNC : 0
 Current Compliance Status : No Violation Identified
 Three-Year Compliance Status :
 Collection Method : Zip Code Centroid
 Reference Point : N/R
 Accuracy Meters : 10000
 Derived Tribes : N/R

Map Id: H27
 Direction: W
 Distance: 0.352 mi., 1860 ft.
 Elevation: 1420 ft.
 Relative: Lower

Site Name : Perris Valley Line Layover Facility |
 PERRIS VALLEY LAYOVER FACILITY
 1304 CASE ROAD
 PERRIS | Perris, CA 92570

Database(s) : [CALEPA SITES - CA, CIWQS - CA, ECHO,
 FRS, HAZNET - CA, HWG - CA, ICIS,
 INACTIVE PCS, NPDES - CA, PCS FACILITY,
 RCRA_NONGEN, RFR - CA] **(cont.)**

Envirosite ID: 734589
 EPA ID: N/R

ECHO **(cont.)**

Derived HUC :	N/R
Derived WBD :	N/R
Derived STCTY FIPS :	N/R
Derived Zip :	N/R
Derived CD113 :	N/R
Derived CB2010 :	N/R
MYRTK Universe :	NNN
NPDES IDs :	N/R
CWA Permit Types :	N/R
CWA Compliance Tracking :	N/R
CWA NAICS :	N/R
CWA SICS :	N/R
CWA Inspection Count :	N/R
CWA Last Inspection Days :	N/R
CWA Informal Count :	N/R
CWA Formal Action Count :	N/R
CWA Last Formal Action Date :	N/R
CWA Penalties :	N/R
CWA Last Penalty Date :	N/R
CWA Last Penalty Amount :	N/R
CWA Quarters IN NC :	N/R
CWA Current Compliance Status :	N/R
CWA Current SNC Flag :	N
CWA 13 Quarters Compliance Status :	N/R
CWA 13 Quarters Effluent Exceedances:	N/R
CWA Three-Year QNCR Codes :	N/R
DFR URL :	Click here for hyperlink provided by the agency.
Facility SIC :	N/R
Facility NAICS :	485999 - All Other Transit and Ground Passenger Transportation
Facility Last Inspection EPA Date :	N/R
Facility Last Inspection State Date :	N/R
Facility Last Formal Act EPA Date :	N/R
Facility Last Formal Act State Date :	N/R
Facility Last Informal Act EPA Date :	N/R
Facility Last Informal Act State Date:	N/R
Facility Federal Agency :	N/R
TRI Reporter :	N/R
Facility Imp Water Flag :	N/R
Current SNC Flag :	N
Indian County Flag :	N
Federal Flag :	N/R
US Mexico Border Flag :	N/R
Chesapeak Bay Flag :	N/R
AIR Flag :	N
NPDES Flag :	N
SDWIS Flag :	N
RCRA Flag :	Y
TRI Flag :	N
GHG Flag :	N
Major Flag :	N/R
Active Flag :	Y
NAA Flag :	N
Latitude :	33.781772

Map Id: H27
 Direction: W
 Distance: 0.352 mi., 1860 ft.
 Elevation: 1420 ft.
 Relative: Lower

Site Name : Perris Valley Line Layover Facility |
 PERRIS VALLEY LAYOVER FACILITY
 1304 CASE ROAD
 PERRIS | Perris, CA 92570

Database(s) : [CALEPA SITES - CA, CIWQS - CA, ECHO,
 FRS, HAZNET - CA, HWG - CA, ICIS,
 INACTIVE PCS, NPDES - CA, PCS FACILITY,
 RCRA_NONGEN, RFR - CA] **(cont.)**

EnviroSite ID: 734589
 EPA ID: N/R

ECHO **(cont.)**

Longitude : -117.309913
 Last Date in Agency List : 2021-04-16

Facility Name : PERRIS VALLEY LINE LAYOVER FACILITY
 Facility Address : 1304 CASE ROAD, PERRIS, CA 92570
 County : RIVERSIDE COUNTY

Last Inspection Date : N/R
 Registry ID : 110070097164
 FIPS Code : 06065
 EPA Region : 09
 Inspection Count : 0
 Last Inspection Days : N/R
 Informal Count : 0
 Last Informal Action Date : N/R
 Formal Action Count : 0
 Last Formal Action Date : N/R
 Total Penalties : 0
 Penalty Count : N/R
 Last Penalty Date : N/R
 Last Penalty Amount : N/R
 QTRS IN NC : 0
 Programs IN SNC : 0
 Current Compliance Status : No Violation Identified
 Three-Year Compliance Status : _____
 Collection Method : N/R
 Reference Point : N/R
 Accuracy Meters : 17531

Derived Tribes : Soboba Band of Luiseno Indians, California - 15.1 mile(s), Soboba Band of Luiseno Indians, California - 15.7 mile(s), Morongo Band of Mission Indians, California - 18.7 mile(s), Pechanga Band of Luiseno Mission Indians of the Pechanga Reservation, California - 21.5 mile(s), Morongo Band of Mission Indians, California - 25 mile(s)

Derived HUC : 18070202
 Derived WBD : 180702020306
 Derived STCTY FIPS : 06065
 Derived Zip : 92570
 Derived CD113 : 41
 Derived CB2010 : 060650427301014
 MYRTK Universe : NNN
 NPDES IDs : CAZ480845
 CWA Permit Types : Minor
 CWA Compliance Tracking : On
 CWA NAICS : N/R
 CWA SICS : 4013
 CWA Inspection Count : N/R
 CWA Last Inspection Days : N/R
 CWA Informal Count : N/R
 CWA Formal Action Count : N/R

Map Id: H27
 Direction: W
 Distance: 0.352 mi., 1860 ft.
 Elevation: 1420 ft.
 Relative: Lower

Site Name : Perris Valley Line Layover Facility |
 PERRIS VALLEY LAYOVER FACILITY
 1304 CASE ROAD
 PERRIS | Perris, CA 92570

Database(s) : [CALEPA SITES - CA, CIWQS - CA, ECHO,
 FRS, HAZNET - CA, HWG - CA, ICIS,
 INACTIVE PCS, NPDES - CA, PCS FACILITY,
 RCRA_NONGEN, RFR - CA] **(cont.)**

EnviroSite ID: 734589
 EPA ID: N/R

ECHO **(cont.)**

CWA Last Formal Action Date :	N/R
CWA Penalties :	N/R
CWA Last Penalty Date :	N/R
CWA Last Penalty Amount :	N/R
CWA Quarters IN NC :	0
CWA Current Compliance Status :	No Violation Identified
CWA Current SNC Flag :	N
CWA 13 Quarters Compliance Status :	N/R
CWA 13 Quarters Effluent Exceedances:	N/R
CWA Three-Year QNCR Codes :	N/R
DFR URL :	Click here for hyperlink provided by the agency.
Facility SIC :	4013
Facility NAICS :	N/R
Facility Last Inspection EPA Date :	N/R
Facility Last Inspection State Date :	N/R
Facility Last Formal Act EPA Date :	N/R
Facility Last Formal Act State Date :	N/R
Facility Last Informal Act EPA Date :	N/R
Facility Last Informal Act State Date:	N/R
Facility Federal Agency :	N/R
TRI Reporter :	N/R
Facility Imp Water Flag :	N/R
Current SNC Flag :	N
Indian County Flag :	N
Federal Flag :	N/R
US Mexico Border Flag :	N
Chesapeake Bay Flag :	N/R
AIR Flag :	N
NPDES Flag :	Y
SDWIS Flag :	N
RCRA Flag :	N
TRI Flag :	N
GHG Flag :	N
Major Flag :	N/R
Active Flag :	Y
NAA Flag :	Y
Latitude :	33.761032
Longitude :	-117.199901
Last Date in Agency List :	2021-04-16

FRS

Facility Name :	PERRIS VALLEY LAYOVER FACILITY
Facility Address :	1304 CASE RD, PERRIS, CA 92570
County :	RIVERSIDE

Site Details

Registry ID :	110070421677
FRS Facility URL :	Click here for hyperlink provided by the agency.
Last Date in Agency List :	2021-07-17

Map Id: H27
 Direction: W
 Distance: 0.352 mi., 1860 ft.
 Elevation: 1420 ft.
 Relative: Lower

Site Name : Perris Valley Line Layover Facility |
 PERRIS VALLEY LAYOVER FACILITY
 1304 CASE ROAD
 PERRIS | Perris, CA 92570

Database(s) : [CALEPA SITES - CA, CIWQS - CA, ECHO,
 FRS, HAZNET - CA, HWG - CA, ICIS,
 INACTIVE PCS, NPDES - CA, PCS FACILITY,
 RCRA_NONGEN, RFR - CA] **(cont.)**

EnviroSite ID: 734589
EPA ID: N/R

FRS **(cont.)**

Source Description

Source Description :

RCRAInfo is EPA’s comprehensive information system that supports the Resource Conservation and Recovery Act (RCRA) of 1976 and the Hazardous and Solid Waste Amendments (HSWA) of 1984 through the tracking of events and activities related to facilities that generate, transport, and treat, store, or dispose of hazardous waste. RCRAInfo allows RCRA program staff to track the notification, permit, compliance, and corrective action activities required under RCRA. RCRAInfo also supports generation of the National Hazardous Waste Biennial Report. All generators and treatment, storage, and disposal facilities who handle hazardous waste are required to report to the EPA Administrator at least once every two years to support creation of the Biennial Report.

FRS Environmental Interest

Source and System ID : RCRAINFO - CAL000418481

Facility Name : PERRIS VALLEY LINE LAYOVER FACILITY
 Facility Address : 1304 CASE ROAD, PERRIS, CA 92570
 County : RIVERSIDE COUNTY

Site Details

Registry ID : 110070097164
 FRS Facility URL : [Click here for hyperlink provided by the agency.](#)
 Last Date in Agency List : 2021-07-17

Source Description

Source Description :

The NPDES module of the Compliance Information System (ICIS) tracks surface water permits issued under the Clean Water Act. Under NPDES, all facilities that discharge pollutants from any point source into waters of the United States are required to obtain a permit. The permit will likely contain limits on what can be discharged, impose monitoring and reporting requirements, and include other provisions to ensure that the discharge does not adversely affect water quality.

FRS Environmental Interest

Source and System ID : ICIS - CAZ480845

Site Details

Registry ID : 110070097164
 FRS Facility URL : [Click here for hyperlink provided by the agency.](#)
 Last Date in Agency List : 2020-11-27

Map Id: H27
 Direction: W
 Distance: 0.352 mi., 1860 ft.
 Elevation: 1420 ft.
 Relative: Lower

Site Name : Perris Valley Line Layover Facility |
 PERRIS VALLEY LAYOVER FACILITY
 1304 CASE ROAD
 PERRIS | Perris, CA 92570

Database(s) : [CALEPA SITES - CA, CIWQS - CA, ECHO,
 FRS, HAZNET - CA, HWG - CA, ICIS,
 INACTIVE PCS, NPDES - CA, PCS FACILITY,
 RCRA_NONGEN, RFR - CA] **(cont.)**

EnviroSite ID: 734589
EPA ID: N/R

FRS (cont.)

Source Description

Source Description :

The NPDES module of the Compliance Information System (ICIS) tracks surface water permits issued under the Clean Water Act. Under NPDES, all facilities that discharge pollutants from any point source into waters of the United States are required to obtain a permit. The permit will likely contain limits on what can be discharged, impose monitoring and reporting requirements, and include other provisions to ensure that the discharge does not adversely affect water quality.

FRS Environmental Interest

Source and System ID : ICIS - CAZ480845

HAZNET - CA

Facility Name : PERRIS VALLEY LAYOVER FACILITY
 Facility Address : 1304 CASE RD, PERRIS, CA 92570
 County : RIVERSIDE

Site Details

Generator EPA ID : CAL000418481
 Active : Active
 Category : STATE
 Facility Types : N/R
 Type : PERMANENT
 Contact Name : N/R
 Contact Phone : N/R
 Facility Mailing Address : 2704 NORTH GAREY AVE, POMONA, CA 917670000
 Latitude : 33.75736617
 Longitude : -117.19504858
 Agency Hyperlink : [Click here for hyperlink provided by the agency.](#)
 Last Date in Agency List : 2021-07-08

Waste Generator Details

State Waste : 2019: 352 - Other organic solids, 0.07000 tons to CAD044429835
 2019: 181 - Other inorganic solid waste, 0.05150 tons to CAD044429835

HWG - CA

Facility Name : PERRIS VALLEY LAYOVER FACILITY
 Facility Address : 1304 CASE RD, PERRIS, CA 92570
 County : RIVERSIDE

EPA ID : CAL000418481
 Status : Active

Map Id: H27
 Direction: W
 Distance: 0.352 mi., 1860 ft.
 Elevation: 1420 ft.
 Relative: Lower

Site Name : Perris Valley Line Layover Facility |
 PERRIS VALLEY LAYOVER FACILITY
 1304 CASE ROAD
 PERRIS | Perris, CA 92570

Database(s) : [CALEPA SITES - CA, CIWQS - CA, ECHO,
 FRS, HAZNET - CA, HWG - CA, ICIS,
 INACTIVE PCS, NPDES - CA, PCS FACILITY,
 RCRA_NONGEN, RFR - CA] **(cont.)**

EnviroSite ID: 734589
 EPA ID: N/R

HWG - CA **(cont.)**

Category :	STATE
Type :	PERMANENT
Facility Type :	N/R
Mailing Address :	2704 NORTH GAREY AVE, POMONA, CA 917670000
Owner Name :	SO CAL REG RAIL AUTH
Owner Address :	900 WILSHIRE BLVD., , LOS, LOS ANGELES, CA 90017
Operator Name :	TRACY BERGE
Operator Address :	2704 NORTH GAREY AVE, POMONA, CA 91767
Latitude :	33.757366
Longitude :	-117.195049

ICIS

Facility Name :	PERRIS VALLEY LINE LAYOVER FACILITY
Facility Address :	1304 CASE ROAD, PERRIS, CA 92570

Site Details

NPDES ID :	CAZ480845
ICIS Facility Interest ID :	3600735963
Facility UIN :	110070097164
Facility Type Code :	Mixed Ownership (e.g., Public/Private)
Impaired Waters :	N/R
Latitude :	33.761032
Longitude :	-117.199901
Last Date in Agency List :	2021-05-17

Facility NAICS

NAICS Code :	N/R
NAICS Description :	N/R

Facility SIC

SIC Code :	4013
SIC Description :	Switching And Terminal Services

INACTIVE PCS

Issue Date :	2017-03-07
Original Issue Date :	2017-03-07
Effective Date :	2017-03-07
Expiration Date :	2020-06-30
Retirement Date :	N/R
Termination Date :	N/R
Issuing Agency :	CA Waterboards
Agency Type :	State
Activity ID :	3601115336
External Permit Number :	CAZ480845

Map Id: H27
 Direction: W
 Distance: 0.352 mi., 1860 ft.
 Elevation: 1420 ft.
 Relative: Lower

Site Name : Perris Valley Line Layover Facility |
 PERRIS VALLEY LAYOVER FACILITY
 1304 CASE ROAD
 PERRIS | Perris, CA 92570

Database(s) : [CALEPA SITES - CA, CIWQS - CA, ECHO,
 FRS, HAZNET - CA, HWG - CA, ICIS,
 INACTIVE PCS, NPDES - CA, PCS FACILITY,
 RCRA_NONGEN, RFR - CA] **(cont.)**

Envirosite ID: 734589
 EPA ID: N/R

INACTIVE PCS **(cont.)**

Facility Type Indicator :	NON-POTW
Permit Type :	General Permit Covered Facility-NPDES)
Major Minor Status :	N
Permit Status :	Expired
Total Design Flow Number :	N/R
Actual Average Flow Number :	N/R
State Water Body :	N/R
State Water Body Name :	N/R
Permit Name :	Southern California Regional Rail Authority
Permit Comp Status :	Y
RNC Tracking :	Y
Master External Permit Number :	CAS000001
TMDL Interface :	N/R
EDMR Authorization :	N
Pretreatment Indicator :	N/R
Last Date in Agency List :	2021-06-11

NPDES - CA

Facility Name :	Perris Valley Line Layover Facility
Facility Address :	1304 Case Road, Perris, 92570
County :	Riverside
Effective Date :	2017-03-07
Adoption Date :	N/R
Expiration Date :	N/R
Termination Date :	N/R
Order Number :	97-03-DWQ
NPDES Number :	CAS000001
WDID :	8 33I027072
RM Status :	Active
Reg Meas ID :	480845
Reg Meas Type :	Enrollee
Program :	Industrial
Facility Place ID :	N/R
Region Code :	8
Discharger ID :	0
Discharger :	Southern California Regional Rail Authority
Discharger Address :	900 Wilshire Blvd, suite 1500, Los Angeles, California 90017
Last Date in Agency List :	2021-07-05

PCS FACILITY

Issue Date :	2017-03-07
Original Issue Date :	2017-03-07
Effective Date :	2017-03-07
Expiration Date :	2020-06-30
Retirement Date :	N/R
Termination Date :	N/R
Issuing Agency :	CA Waterboards
Agency Type :	State
Activity ID :	3601115336

Map Id: H27
 Direction: W
 Distance: 0.352 mi., 1860 ft.
 Elevation: 1420 ft.
 Relative: Lower

Site Name : Perris Valley Line Layover Facility |
 PERRIS VALLEY LAYOVER FACILITY
 1304 CASE ROAD
 PERRIS | Perris, CA 92570

Database(s) : [CALEPA SITES - CA, CIWQS - CA, ECHO,
 FRS, HAZNET - CA, HWG - CA, ICIS,
 INACTIVE PCS, NPDES - CA, PCS FACILITY,
 RCRA_NONGEN, RFR - CA] **(cont.)**

Envirosite ID: 734589
 EPA ID: N/R

PCS FACILITY **(cont.)**

External Permit Number : CAZ480845
 Facility Type Indicator : NON-POTW
 Permit Type : General Permit Covered Facility-NPDES)
 Major Minor Status : N
 Permit Status : Effective
 Total Design Flow Number : N/R
 Actual Average Flow Number : N/R
 State Water Body : N/R
 State Water Body Name : N/R
 Permit Name : Southern California Regional Rail Authority
 Permit Comp Status : Y
 RNC Tracking : Y
 Master External Permit Number : CAS000001
 TMDL Interface : N/R
 EDMR Authorization : N
 Pretreatment Indicator : N/R
 Last Date in Agency List : 2020-02-11

RCRA_NONGEN

Facility Name : PERRIS VALLEY LAYOVER FACILITY
 Facility Address : 1304 CASE RD, PERRIS, CA 92570
 County : RIVERSIDE

Date Form Received by Agency : 2016-06-27
 EPA ID : CAL000418481
 Mailing Address : ONE GATEWAY PLAZA, LOS ANGELES, CA 90012
 Contact : TRACY BERGE
 Contact Address : 2704 SOUTH GAREY AVENUE, POMONA, CA 91767
 Contact Country : N/R
 Contact Telephone : 909-451-2889
 Contact Email : BERGET@SCRRA.NET
 EPA Region : 09
 Land Type : Not Reported
 Source Type : Implementer
 Classification : Not a generator, verified
 Description : Not a generator, verified
 Last Date in Agency List : 2021-04-26

Owner/Operator Summary

Owner/Operator Name : SO CAL REG RAIL AUTH
 Owner/Operator Address : ONE GATEWAY PLAZA, LOS ANGELES, CA 90012
 Owner/Operator Country : N/R
 Owner/Operator Telephone : 213-452-0200
 Owner/Operator Email : N/R
 Owner/Operator Fax : N/R
 Legal Status : Other land type
 Owner/Operator Type : Owner
 Owner/Operator Start Date : N/R
 Owner/Operator End Date : N/R

Map Id: H27
 Direction: W
 Distance: 0.352 mi., 1860 ft.
 Elevation: 1420 ft.
 Relative: Lower

Site Name : Perris Valley Line Layover Facility |
 PERRIS VALLEY LAYOVER FACILITY
 1304 CASE ROAD
 PERRIS | Perris, CA 92570

Database(s) : [CALEPA SITES - CA, CIWQS - CA, ECHO,
 FRS, HAZNET - CA, HWG - CA, ICIS,
 INACTIVE PCS, NPDES - CA, PCS FACILITY,
 RCRA_NONGEN, RFR - CA] **(cont.)**

EnviroSite ID: 734589
 EPA ID: N/R

RCRA_NONGEN **(cont.)**

Owner/Operator Name :	TRACY BERGE
Owner/Operator Address :	2704 SOUTH GAREY AVENUE, POMONA, CA 91767
Owner/Operator Country :	N/R
Owner/Operator Telephone :	909-451-2889
Owner/Operator Email :	N/R
Owner/Operator Fax :	N/R
Legal Status :	Other land type
Owner/Operator Type :	Operator
Owner/Operator Start Date :	N/R
Owner/Operator End Date :	N/R

Handler Activities Summary

U.S. Importer of Hazardous Waste :	N
Mixed Waste (Haz. and Radioactive) :	N
Recycler of Hazardous Waste :	N
Transporter of Hazardous Waste :	N
Treater, Storer or Disposer of HW :	N
Underground Injection Activity :	N
On-site Burner Exemption :	N
Furnace Exemption :	N
Used Oil Fuel Burner :	N
Used Oil Processor :	N
Used Oil Refiner :	N
Used Oil Fuel Marketer to Burner :	N
Used Oil Specification Marketer :	N
Used Oil Transfer Facility :	N
Used Oil Transporter :	N

Notices of Violations Summary

Regulation Violated :	N
-----------------------	---

RFR - CA

Facility Name :	Perris Valley Line Layover Facility
Facility Address :	1304 Case Road, Perris, CA 92570
County :	Riverside

Effective Date :	2017-03-07
Adoption Date :	N/R
Termination Date :	N/R
Expiration/Review Date :	N/R
NPDES Number :	CAS000001
Order Number :	2014-0057-DWQ
WDID :	8 33I027072
SIC/NAICS :	4013
Program :	INDSTW
Regulatory Measure Status :	Active

Map Id: H27
 Direction: W
 Distance: 0.352 mi., 1860 ft.
 Elevation: 1420 ft.
 Relative: Lower

Site Name : Perris Valley Line Layover Facility |
 PERRIS VALLEY LAYOVER FACILITY
 1304 CASE ROAD
 PERRIS | Perris, CA 92570

Database(s) : [CALEPA SITES - CA, CIWQS - CA, ECHO,
 FRS, HAZNET - CA, HWG - CA, ICIS,
 INACTIVE PCS, NPDES - CA, PCS FACILITY,
 RCRA_NONGEN, RFR - CA] **(cont.)**

EnviroSite ID: 734589
 EPA ID: N/R

RFR - CA **(cont.)**

Regulatory Measure Type :	Storm water industrial
Place/Project Type :	Industrial - Railroad Switching and Terminal Establishments
Region :	8
Design Flow :	N/R
Major/Minor :	N/R
Complexity :	N/R
TTWQ :	N/R
Number of Enforcement Actions within Five Years:	N/R
Number of Violations within Five Years:	N/R
Agency :	Southern California Regional Rail Authority
Agency Address :	900 Wilshire Blvd, suite 1500 12th Floor, Los Angeles , CA 90017
Latitude :	33.761032
Longitude :	-117.199901
Last Date in Agency List :	2021-07-24

Map Id: H28
 Direction: W
 Distance: 0.379 mi., 2002 ft.
 Elevation: 1419 ft.
 Relative: Lower

Site Name : Perris Valley RWRf | EASTERN MUNICIPAL
 WATER DIST | EASTERN MUNICIPAL
 WATER DIST-PERRIS
 1301 CASE ROAD | 1301 CASE ROAD,
 PERRIS WATER RECLAMATION FACILITY |
 1301 Case Road, Perris Valley RWRf
 PERRIS | Perris, CA

Database(s) : [AFS, AST - CA, BRS, CALEPA SITES - CA,
 CHMIRS - CA, CIWQS - CA, CIWQS 2 - CA,
 ECHO, EMI - CA, ERNS, FRS, HAZNET -
 CA, HIST AFS 2, HIST AST - CA, HIST
 CHMIRS - CA, HWG - CA, ICIS, NPDES -
 CA, RCRA_LQG, RFR - CA, RMP]

EnviroSite ID: 235095
 EPA ID: N/R

AFS

Facility Name :	EASTERN MUNICIPAL WATER DIST-PERRIS
Facility Address :	1301 CASE RD, PERRIS, CA 92570
County :	Riverside

Facility Summary

Program System ID :	CASCA00006065C0742
Facility Registry ID :	110002063793
EPA Region :	EPA Region 9 - AZ, CA, HI, NV, AS, GU
SIC :	4941 - WATER SUPPLY, 4952 - SEWERAGE SYSTEMS
NAICS :	221310 - Water Supply and Irrigation Systems
Facility Type :	Municipality

Map Id: H28
 Direction: W
 Distance: 0.379 mi., 2002 ft.
 Elevation: 1419 ft.
 Relative: Lower

Site Name : Perris Valley RWRf | EASTERN MUNICIPAL WATER DIST | EASTERN MUNICIPAL WATER DIST-PERRIS
 1301 CASE ROAD | 1301 CASE ROAD, PERRIS WATER RECLAMATION FACILITY | 1301 Case Road, Perris Valley RWRf PERRIS | Perris, CA

Database(s) : [AFS, AST - CA, BRS, CALEPA SITES - CA, CHMIRS - CA, CIWQS - CA, CIWQS 2 - CA, ECHO, EMI - CA, ERNS, FRS, HAZNET - CA, HIST AFS 2, HIST AST - CA, HIST CHMIRS - CA, HWG - CA, ICIS, NPDES - CA, RCRA_LQG, RFR - CA, RMP] **(cont.)**

EnviroSite ID: 235095
 EPA ID: N/R

AFS (cont.)

Air Pollutant Class :	Major Emissions
Air Operating Status :	Operating
Current High Priority Violation (HPV):	No Violation Identified
Local Control Region Name :	South Coast Air Quality Management District (Grantee)
Last Date in Agency List :	2021-06-14

Air Pollutant Details

Program System ID :	CASCA00006065C0742
Pollutant :	ADMIN
Substance Registry Services ID (SRS):	N/R
Chemical Abstract Service Number :	N/R
Air Pollutant Class :	Major Emissions

Program System ID :	CASCA00006065C0742
Pollutant :	FACIL
Substance Registry Services ID (SRS):	N/R
Chemical Abstract Service Number :	N/R
Air Pollutant Class :	Major Emissions

Program System ID :	CASCA00006065C0742
Pollutant :	NITROGEN OXIDES NO2
Substance Registry Services ID (SRS):	167924
Chemical Abstract Service Number :	10102440
Air Pollutant Class :	Major Emissions

Air Violation History Details

HPV Day Zero Date :	N/R
HPV Resolved Date :	N/R
Program System ID :	CASCA00006065C0742
Activity ID :	N/R
Agency Type :	N/R
State Code :	N/R
Air Local Control Region Code (LCON):	N/R
Comp Determination UID :	N/R
Enforcement Response Policy :	N/R
Program :	N/R
Pollutant :	N/R
Earliest Determination Date of Federally Reportable Violation (FRV):	N/R

Map Id: H28
 Direction: W
 Distance: 0.379 mi., 2002 ft.
 Elevation: 1419 ft.
 Relative: Lower

EnviroSite ID: 235095
 EPA ID: N/R

Site Name : Perris Valley RWRf | EASTERN MUNICIPAL WATER DIST | EASTERN MUNICIPAL WATER DIST-PERRIS
 1301 CASE ROAD | 1301 CASE ROAD, PERRIS WATER RECLAMATION FACILITY | 1301 Case Road, Perris Valley RWRf PERRIS | Perris, CA

Database(s) : [AFS, AST - CA, BRS, CALEPA SITES - CA, CHMIRS - CA, CIWQS - CA, CIWQS 2 - CA, ECHO, EMI - CA, ERNS, FRS, HAZNET - CA, HIST AFS 2, HIST AST - CA, HIST CHMIRS - CA, HWG - CA, ICIS, NPDES - CA, RCRA_LQG, RFR - CA, RMP] **(cont.)**

AST - CA

Facility Name : EMWD Perris Valley RWRf
 Facility Address : 1301 CASE RD, PERRIS, CA 92570
 County : Riverside County

Site ID : 392188
 Facility Identifier : FA0024156
 EPA Identifier : CAL000089264
 Facility Explorer ID : 392188
 Dun and Bradstreet Number : N/R

Regulatory Programs : Aboveground Petroleum Storage, Chemical Storage Facilities, Hazardous Waste Generator

SIC : 4952 Sewerage systems
 NAICS : 22132 Sewage Treatment Facilities
 Latitude : 33.754600
 Longitude : -117.194100
 Hyperlink : [Click here for hyperlink provided by the agency.](#)
 Last Date in Agency List : 07/22/2020

Violations

Details for this site have been truncated due to the large number of available details for this site within this dataset. For the complete details for this site, contact your EnviroSite account representative for a complimentary site report containing all of the details available.

Violation Date : 08/04/2020

Citation : 22 CCR 12 66262.34(f) - California Code of Regulations, Title 22, Chapter 12, Section(s) 66262.34(f)

Description : Failure to properly label hazardous waste accumulation containers and portable tanks with the following requirements: "Hazardous Waste", name and address of the generator, physical and chemical characteristics of the Hazardous Waste, and starting accumulation date.

Map Id: H28
 Direction: W
 Distance: 0.379 mi., 2002 ft.
 Elevation: 1419 ft.
 Relative: Lower

EnviroSite ID: 235095
 EPA ID: N/R

Site Name : Perris Valley RWRf | EASTERN MUNICIPAL WATER DIST | EASTERN MUNICIPAL WATER DIST-PERRIS
 1301 CASE ROAD | 1301 CASE ROAD, PERRIS WATER RECLAMATION FACILITY | 1301 Case Road, Perris Valley RWRf PERRIS | Perris, CA

Database(s) : [AFS, AST - CA, BRS, CALEPA SITES - CA, CHMIRS - CA, CIWQS - CA, CIWQS 2 - CA, ECHO, EMI - CA, ERNS, FRS, HAZNET - CA, HIST AFS 2, HIST AST - CA, HIST CHMIRS - CA, HWG - CA, ICIS, NPDES - CA, RCRA_LQG, RFR - CA, RMP] **(cont.)**

AST - CA **(cont.)**

Notes :

Returned to compliance on 09/03/2020. OBSERVATION: Observed several drums and containers at the hazardous waste storage area at maintenance building that were missing proper labels. CORRECTIVE ACTION: Owner/operator shall label hazardous waste containers with all the required information. Label shall include at least: the words ""hazardous waste"", generator name and address, accumulation start date, composition and physical state of waste, and hazardous property statement. Submit photos to this department, if applicable. Provide proof to jzelon@rivco.org.

Division : Riverside County Department of Env Health
 Program : HW
 Source : CERS

Violation Date : 08/04/2020

Citation : 40 CFR 1 262.34(d)(5)(iii) - U.S. Code of Federal Regulations, Title 40, Chapter 1, Section(s) 262.34(d)(5)(iii)

Description : Failure to ensure that all employees are thoroughly familiar with proper waste handling and emergency procedures, relevant to their responsibilities during normal facility operations and emergencies.

Notes :

Returned to compliance on 09/03/2020. OBSERVATION: Observed several violations that show lack of effective employee training regarding hazardous waste/hazardous materials handling at the maintenance building. CORRECTIVE ACTION: Owner/operator shall provide all employees at maintenance building with refresher training in order to ensure appropriate safety and knowledge of hazardous wastes on site. Retain training documentation on site. Ensure trained on maintenance, labeling, storage etc.

Division : Riverside County Department of Env Health
 Program : HW
 Source : CERS

Violation Date : 08/04/2020

Citation : 40 CFR 1 265.174 - U.S. Code of Federal Regulations, Title 40, Chapter 1, Section(s) 265.174

Map Id: H28
 Direction: W
 Distance: 0.379 mi., 2002 ft.
 Elevation: 1419 ft.
 Relative: Lower

Envirosite ID: 235095
 EPA ID: N/R

Site Name : Perris Valley RWRf | EASTERN MUNICIPAL WATER DIST | EASTERN MUNICIPAL WATER DIST-PERRIS
 1301 CASE ROAD | 1301 CASE ROAD, PERRIS WATER RECLAMATION FACILITY | 1301 Case Road, Perris Valley RWRf PERRIS | Perris, CA

Database(s) : [AFS, AST - CA, BRS, CALEPA SITES - CA, CHMIRS - CA, CIWQS - CA, CIWQS 2 - CA, ECHO, EMI - CA, ERNS, FRS, HAZNET - CA, HIST AFS 2, HIST AST - CA, HIST CHMIRS - CA, HWG - CA, ICIS, NPDES - CA, RCRA_LQG, RFR - CA, RMP] **(cont.)**

AST - CA **(cont.)**

Description : Failure to inspect hazardous waste storage areas at least weekly and look for leaking and deteriorating containers.

Notes :

Returned to compliance on 09/03/2020. OBSERVATION: Observed the presence of multiple hazardous waste violations at this facility. The presence of multiple violations indicates that inspections of the hazardous waste areas are not being conducted. CORRECTIVE ACTION: Owner/operator shall conduct weekly inspections of all hazardous waste storage areas. Provide proof to jzelon@rivco.org. A template will be emailed to facility.

Division : Riverside County Department of Env Health
 Program : HW
 Source : CERS

Violation Date : 08/04/2020

Citation : 40 CFR 1 265.201(c)(3) - U.S. Code of Federal Regulations, Title 40, Chapter 1, Section(s) 265.201(c)(3)

Description :

Failure to inspect hazardous waste tanks at least once each operating day for the following, when present: (1) Discharge control equipment (e.g., waste feed cutoff systems, by-pass systems, and drainage systems) to ensure that it is in good working order; (2) Data gathered from monitoring equipment (e.g., pressure and temperature gauges) to ensure that the tank is being operated according to its design; (3) The level of waste in the tank.

Notes :

Returned to compliance on 09/03/2020. OBSERVATION: Observed issues at used oil tank that provide proof of ineffective daily inspections. CORRECTIVE ACTION: Owner/operator shall begin to conduct daily inspections of the discharge systems, monitoring equipment, and tank levels for all tanks containing hazardous waste. A template will be provided to facility. Provide proof of inspections conducted following this inspection to jzelon@rivco.org.

Division : Riverside County Department of Env Health
 Program : HW
 Source : CERS

Violation Date : 08/04/2020

Map Id: H28
 Direction: W
 Distance: 0.379 mi., 2002 ft.
 Elevation: 1419 ft.
 Relative: Lower

Envirosite ID: 235095
 EPA ID: N/R

Site Name : Perris Valley RWRf | EASTERN MUNICIPAL WATER DIST | EASTERN MUNICIPAL WATER DIST-PERRIS
 1301 CASE ROAD | 1301 CASE ROAD, PERRIS WATER RECLAMATION FACILITY | 1301 Case Road, Perris Valley RWRf PERRIS | Perris, CA

Database(s) : [AFS, AST - CA, BRS, CALEPA SITES - CA, CHMIRS - CA, CIWQS - CA, CIWQS 2 - CA, ECHO, EMI - CA, ERNS, FRS, HAZNET - CA, HIST AFS 2, HIST AST - CA, HIST CHMIRS - CA, HWG - CA, ICIS, NPDES - CA, RCRA_LQG, RFR - CA, RMP] **(cont.)**

AST - CA **(cont.)**

Citation : 40 CFR 1 265.201(c)(5) - U.S. Code of Federal Regulations, Title 40, Chapter 1, Section(s) 265.201(c)(5)

Description :

Failure to inspect hazardous waste tanks for the following, when present: 4) The construction materials of the tank at least weekly to detect corrosion or leaking of fixtures or seams. 5) The construction materials of, and the area immediately surrounding, discharge confinement structures (e.g., dikes) at least weekly to detect erosion or obvious signs of leakage (e.g., wet spots or dead vegetation).

Notes : Returned to compliance on 09/03/2020. OBSERVATION: Observed the presence of multiple hazardous waste violations at this facility. The presence of multiple violations indicates that inspections of the hazardous waste areas are not being conducted. CORRECTIVE ACTION: Owner/operator shall conduct weekly inspections of all hazardous waste storage areas.

Division : Riverside County Department of Env Health
 Program : HW
 Source : CERS

Enforcements

Enforcement Action Date : N/R
 Type : N/R
 Description : N/R
 Notes : N/R
 Division : N/R
 Program : N/R
 Source : N/R

Chemicals

Chemical Name : ACETYLENE
 CAS Number : 74-86-2
 Hazard Type(s) : -
 Max Daily Amount / Unit : 0-2599 Cubic Feet
 Average Daily Amount / Unit : 0-2599 Cubic Feet
 Days Onsite : 365
 Physical State(s) : Gas, Pure

Map Id: H28
 Direction: W
 Distance: 0.379 mi., 2002 ft.
 Elevation: 1419 ft.
 Relative: Lower

Envirosite ID: 235095
 EPA ID: N/R

Site Name : Perris Valley RWRf | EASTERN MUNICIPAL WATER DIST | EASTERN MUNICIPAL WATER DIST-PERRIS
 1301 CASE ROAD | 1301 CASE ROAD, PERRIS WATER RECLAMATION FACILITY | 1301 Case Road, Perris Valley RWRf PERRIS | Perris, CA

Database(s) : [AFS, AST - CA, BRS, CALEPA SITES - CA, CHMIRS - CA, CIWQS - CA, CIWQS 2 - CA, ECHO, EMI - CA, ERNS, FRS, HAZNET - CA, HIST AFS 2, HIST AST - CA, HIST CHMIRS - CA, HWG - CA, ICIS, NPDES - CA, RCRA_LQG, RFR - CA, RMP] **(cont.)**

AST - CA **(cont.)**

Chemical Name : ALUMINUM SULFATE, SOLUTION
 CAS Number : 10043-01-3
 Hazard Type(s) : -
 Max Daily Amount / Unit : 12000-59999 Gallons
 Average Daily Amount / Unit : 12000-59999 Gallons
 Days Onsite : 365
 Physical State(s) : Liquid, Mix

Chemical Name : CALCIUM HYPOCHLORITE
 CAS Number : 7778-54-3
 Hazard Type(s) : -
 Max Daily Amount / Unit : 500-999 Pounds
 Average Daily Amount / Unit : 500-999 Pounds
 Days Onsite : 365
 Physical State(s) : Solid, Mix

Chemical Name : Diesel Fuel #2
 CAS Number : N/R
 Hazard Type(s) : -
 Max Daily Amount / Unit : 600-1199 Gallons
 Average Daily Amount / Unit : 600-1199 Gallons
 Days Onsite : 365
 Physical State(s) : Liquid, Mix

Chemical Name : FERRIC CHLORIDE
 CAS Number : 7705-08-0
 Hazard Type(s) : -
 Max Daily Amount / Unit : 12000-59999 Gallons
 Average Daily Amount / Unit : 12000-59999 Gallons
 Days Onsite : 365
 Physical State(s) : Liquid, Mix

Chemical Name : Flocculant
 CAS Number : N/R
 Hazard Type(s) : -
 Max Daily Amount / Unit : 600-1199 Gallons
 Average Daily Amount / Unit : 600-1199 Gallons
 Days Onsite : 365
 Physical State(s) : Liquid, Mix

Chemical Name : GASOLINE
 CAS Number : 8006-61-9

Map Id: H28
 Direction: W
 Distance: 0.379 mi., 2002 ft.
 Elevation: 1419 ft.
 Relative: Lower

Envirosite ID: 235095
 EPA ID: N/R

Site Name : Perris Valley RWRf | EASTERN MUNICIPAL WATER DIST | EASTERN MUNICIPAL WATER DIST-PERRIS
 1301 CASE ROAD | 1301 CASE ROAD, PERRIS WATER RECLAMATION FACILITY | 1301 Case Road, Perris Valley RWRf PERRIS | Perris, CA

Database(s) : [AFS, AST - CA, BRS, CALEPA SITES - CA, CHMIRS - CA, CIWQS - CA, CIWQS 2 - CA, ECHO, EMI - CA, ERNS, FRS, HAZNET - CA, HIST AFS 2, HIST AST - CA, HIST CHMIRS - CA, HWG - CA, ICIS, NPDES - CA, RCRA_LQG, RFR - CA, RMP] **(cont.)**

AST - CA **(cont.)**

Hazard Type(s) : -
 Max Daily Amount / Unit : 600-1199 Gallons
 Average Daily Amount / Unit : 600-1199 Gallons
 Days Onsite : 365
 Physical State(s) : Liquid, Mix

Chemical Name : HYDRATED LIME
 CAS Number : 68308-25-8
 Hazard Type(s) : -
 Max Daily Amount / Unit : 5000-9999 Pounds
 Average Daily Amount / Unit : 1000-4999 Pounds
 Days Onsite : 365
 Physical State(s) : Solid, Mix

Chemical Name : HYDRAULIC OIL
 CAS Number : N/R
 Hazard Type(s) : -
 Max Daily Amount / Unit : 120-599 Gallons
 Average Daily Amount / Unit : 120-599 Gallons
 Days Onsite : 365
 Physical State(s) : Liquid, Mix

Chemical Name : LIQUIFIED PETROLEUM GAS
 CAS Number : 74-98-6
 Hazard Type(s) : -
 Max Daily Amount / Unit : 12000-59999 Gallons
 Average Daily Amount / Unit : 9000-11999 Gallons
 Days Onsite : 365
 Physical State(s) : Liquid, Mix

BRS

Facility Name : EMWD - PERRIS VALLEY RWRf
 Facility Address : 1301 CASE ROAD, PERRIS, CA 92572
 County : RIVERSIDE

Site Details

Date Form Received by Agency : 2020-02-20
 EPA ID : CAL000089264
 Mailing Address : PO BOX 8300, PERRIS, CA 92572
 Contact : EDWARDS DOUG
 Contact Address : PO BOX 8300, PERRIS, CA 92572

Map Id: H28
 Direction: W
 Distance: 0.379 mi., 2002 ft.
 Elevation: 1419 ft.
 Relative: Lower

Envirosite ID: 235095
 EPA ID: N/R

Site Name : Perris Valley RWRf | EASTERN MUNICIPAL WATER DIST | EASTERN MUNICIPAL WATER DIST-PERRIS
 1301 CASE ROAD | 1301 CASE ROAD, PERRIS WATER RECLAMATION FACILITY | 1301 Case Road, Perris Valley RWRf PERRIS | Perris, CA

Database(s) : [AFS, AST - CA, BRS, CALEPA SITES - CA, CHMIRS - CA, CIWQS - CA, CIWQS 2 - CA, ECHO, EMI - CA, ERNS, FRS, HAZNET - CA, HIST AFS 2, HIST AST - CA, HIST CHMIRS - CA, HWG - CA, ICIS, NPDES - CA, RCRA_LQG, RFR - CA, RMP] **(cont.)**

BRS (cont.)

Contact Country : US
 Contact Telephone : 951-928-3777
 Contact Email : EDWARDS@EMWD.ORG
 EPA Region : 09
 Land Type : Municipal
 Source Type : Annual/Biennial Report updated with Notification
 Classification : Large Quantity Generator

Description :

Handlers that generate 1,000 kg or more of hazardous waste during any calendar month; or generate more than 1 kg of acutely hazardous waste during any calendar month; or generate more than 100 kg of any residue or contaminated soil, waste or other debris resulting from the cleanup of a spill, into or on any land or water, of acutely hazardous waste during any calendar month; or generate 1 kg or less of acutely hazardous waste during any calendar month, and accumulate more than 1 kg of acutely hazardous waste at any time; or generate 100 kg or less of any residue or contaminated soil, waste or other debris resulting from the cleanup of a spill, into or on any land or water, of acutely hazardous waste during any calendar month, and accumulated more than 100 kg of that material at any time.

Last Date in Agency List : 2021-04-26

Owner/Operator Summary

Owner/Operator Name : EASTERN MUNICIPAL WATER DISTRICT
 Owner/Operator Address : PO BOX 8300, PERRIS, CA 92572
 Owner/Operator Country : US
 Owner/Operator Telephone : N/R
 Owner/Operator Email : N/R
 Owner/Operator Fax : N/R
 Legal Status : Municipal
 Owner/Operator Type : Operator
 Owner/Operator Start Date : 1981-01-01
 Owner/Operator End Date : N/R

Owner/Operator Name : EASTERN MUNICIPAL WATER DISTRICT
 Owner/Operator Address : PO BOX 8300, PERRIS, CA 92572
 Owner/Operator Country : US
 Owner/Operator Telephone : 951-928-3777
 Owner/Operator Email : N/R
 Owner/Operator Fax : N/R
 Legal Status : Municipal
 Owner/Operator Type : Owner
 Owner/Operator Start Date : 1981-01-01
 Owner/Operator End Date : N/R

Map Id: H28
 Direction: W
 Distance: 0.379 mi., 2002 ft.
 Elevation: 1419 ft.
 Relative: Lower

EnviroSite ID: 235095
 EPA ID: N/R

Site Name : Perris Valley RWRf | EASTERN MUNICIPAL WATER DIST | EASTERN MUNICIPAL WATER DIST-PERRIS
 1301 CASE ROAD | 1301 CASE ROAD, PERRIS WATER RECLAMATION FACILITY | 1301 Case Road, Perris Valley RWRf PERRIS | Perris, CA

Database(s) : [AFS, AST - CA, BRS, CALEPA SITES - CA, CHMIRS - CA, CIWQS - CA, CIWQS 2 - CA, ECHO, EMI - CA, ERNS, FRS, HAZNET - CA, HIST AFS 2, HIST AST - CA, HIST CHMIRS - CA, HWG - CA, ICIS, NPDES - CA, RCRA_LQG, RFR - CA, RMP] **(cont.)**

BRS (cont.)

Waste Activity Monitoring

Report Cycle : 2019
 Hazardous Waste Page Number : 1
 Hazardous Waste Sub-Page Number : 1
 BR Form : GM
 Waste Description : UN1824 WASTE SODIUM HYDROXIDE SOLUTION, 8, III
 Primary NAICS : 22132 - Sewage Treatment Facilities

Source Code : G15 - Process equipment change-out or discontinuation of equipment use (final materials and residuals removal including cleaning)

Form Code : W113 - Other aqueous waste or wastewaters (fluid but not sludge)

Management Method : H070 - Chemical treatment (reduction / destruction / oxidation / precipitation)

Generation Tons : 166.2556527
 Managed Tons : 0
 Shipped Tons : 166.2556527
 Received Tons : 0
 Receiver ID : CAD097030993
 Receiver State : CA
 Shipper ID : CAL000089264
 Shipper State : CA
 Waste Minimization : X - No waste minimization efforts were implemented for this waste
 Waste Code List : D002
 Waste Code Group : D002 - CORROSIVE WASTE
 Waste Generation Type : N/R

Report Cycle : 2009
 Hazardous Waste Page Number : 1
 Hazardous Waste Sub-Page Number : 1
 BR Form : GM
 Waste Description : WASTE SODIUM HYDROXIDE SOLUTION (SCRUBBER DECOMMISSION)
 Primary NAICS : 22132 - Sewage Treatment Facilities

Source Code : G15 - Process equipment change-out or discontinuation of equipment use (final materials and residuals removal including cleaning)

Form Code : W110 - Caustic aqueous waste without cyanides (pH >12.5)

Management Method : H039 - Other recovery or reclamation for reuse including acid regeneration, organics recovery, etc. (specify in comments)

Generation Tons : 7.2291493
 Managed Tons : 0

Map Id: H28
 Direction: W
 Distance: 0.379 mi., 2002 ft.
 Elevation: 1419 ft.
 Relative: Lower

EnviroSite ID: 235095
 EPA ID: N/R

Site Name : Perris Valley RWRf | EASTERN MUNICIPAL WATER DIST | EASTERN MUNICIPAL WATER DIST-PERRIS
 1301 CASE ROAD | 1301 CASE ROAD, PERRIS WATER RECLAMATION FACILITY | 1301 Case Road, Perris Valley RWRf PERRIS | Perris, CA

Database(s) : [AFS, AST - CA, BRS, CALEPA SITES - CA, CHMIRS - CA, CIWQS - CA, CIWQS 2 - CA, ECHO, EMI - CA, ERNS, FRS, HAZNET - CA, HIST AFS 2, HIST AST - CA, HIST CHMIRS - CA, HWG - CA, ICIS, NPDES - CA, RCRA_LQG, RFR - CA, RMP] **(cont.)**

BRS (cont.)

Shipped Tons : 7.2291493
 Received Tons : 0
 Receiver ID : CAD008488025
 Receiver State : CA
 Shipper ID : CAL000089264
 Shipper State : CA
 Waste Minimization : X - No waste minimization efforts were implemented for this waste
 Waste Code List : D002
 Waste Code Group : D002 - CORROSIVE WASTE
 Waste Generation Type : N/R

Report Cycle : 2009
 Hazardous Waste Page Number : 2
 Hazardous Waste Sub-Page Number : 1
 BR Form : GM
 Waste Description : WASTE HYDROCHLORIC ACID
 Primary NAICS : 22132 - Sewage Treatment Facilities

Source Code : G11 - Discarding off-specification, out-of-date, and/or unused chemicals or products

Form Code : W103 - Spent concentrated acid (5% or more)

Management Method : H039 - Other recovery or reclamation for reuse including acid regeneration, organics recovery, etc. (specify in comments)

Generation Tons : 0.5412844
 Managed Tons : 0
 Shipped Tons : 0.5412844
 Received Tons : 0
 Receiver ID : CAD008488025
 Receiver State : CA
 Shipper ID : CAL000089264
 Shipper State : CA
 Waste Minimization : X - No waste minimization efforts were implemented for this waste
 Waste Code List : D002
 Waste Code Group : D002 - CORROSIVE WASTE
 Waste Generation Type : N/R

Report Cycle : 2009
 Hazardous Waste Page Number : 3
 Hazardous Waste Sub-Page Number : 1
 BR Form : GM
 Waste Description : WASTE SODIUM HYDROXIDE FROM CLEANING UP OF CHEMICAL RELEASE
 Primary NAICS : 22132 - Sewage Treatment Facilities

Map Id: H28
 Direction: W
 Distance: 0.379 mi., 2002 ft.
 Elevation: 1419 ft.
 Relative: Lower

Envirosite ID: 235095
 EPA ID: N/R

Site Name : Perris Valley RWRf | EASTERN MUNICIPAL WATER DIST | EASTERN MUNICIPAL WATER DIST-PERRIS
 1301 CASE ROAD | 1301 CASE ROAD, PERRIS WATER RECLAMATION FACILITY | 1301 Case Road, Perris Valley RWRf PERRIS | Perris, CA

Database(s) : [AFS, AST - CA, BRS, CALEPA SITES - CA, CHMIRS - CA, CIWQS - CA, CIWQS 2 - CA, ECHO, EMI - CA, ERNS, FRS, HAZNET - CA, HIST AFS 2, HIST AST - CA, HIST CHMIRS - CA, HWG - CA, ICIS, NPDES - CA, RCRA_LQG, RFR - CA, RMP] **(cont.)**

BRS (cont.)

Source Code : G32 - Cleanup of spill residues (infrequent, not routine)
 Form Code : W110 - Caustic aqueous waste without cyanides (pH >12.5)
 Management Method : H121 - Neutralization only (no other treatment)
 Generation Tons : 20.2363219
 Managed Tons : 0
 Shipped Tons : 20.2363219
 Received Tons : 0
 Receiver ID : CAD008488025
 Receiver State : CA
 Shipper ID : CAL000089264
 Shipper State : CA
 Waste Minimization : X - No waste minimization efforts were implemented for this waste
 Waste Code List : D002
 Waste Code Group : D002 - CORROSIVE WASTE
 Waste Generation Type : N/R

Report Cycle : 2009
 Hazardous Waste Page Number : 3
 Hazardous Waste Sub-Page Number : 2
 BR Form : GM
 Waste Description : WASTE SODIUM HYDROXIDE FROM CLEANING UP OF CHEMICAL RELEASE
 Primary NAICS : 22132 - Sewage Treatment Facilities
 Source Code : G32 - Cleanup of spill residues (infrequent, not routine)
 Form Code : W110 - Caustic aqueous waste without cyanides (pH >12.5)

Management Method : H039 - Other recovery or reclamation for reuse including acid regeneration, organics recovery, etc. (specify in comments)

Generation Tons : 14.2994162
 Managed Tons : 0
 Shipped Tons : 14.2994162
 Received Tons : 0
 Receiver ID : CAD008488025
 Receiver State : CA
 Shipper ID : CAL000089264
 Shipper State : CA
 Waste Minimization : X - No waste minimization efforts were implemented for this waste
 Waste Code List : D002
 Waste Code Group : D002 - CORROSIVE WASTE
 Waste Generation Type : N/R

Report Cycle : 2009
 Hazardous Waste Page Number : 4
 Hazardous Waste Sub-Page Number : 1
 BR Form : GM

Map Id: H28
 Direction: W
 Distance: 0.379 mi., 2002 ft.
 Elevation: 1419 ft.
 Relative: Lower

Envirosite ID: 235095
 EPA ID: N/R

Site Name : Perris Valley RWRf | EASTERN MUNICIPAL WATER DIST | EASTERN MUNICIPAL WATER DIST-PERRIS
 1301 CASE ROAD | 1301 CASE ROAD, PERRIS WATER RECLAMATION FACILITY | 1301 Case Road, Perris Valley RWRf PERRIS | Perris, CA

Database(s) : [AFS, AST - CA, BRS, CALEPA SITES - CA, CHMIRS - CA, CIWQS - CA, CIWQS 2 - CA, ECHO, EMI - CA, ERNS, FRS, HAZNET - CA, HIST AFS 2, HIST AST - CA, HIST CHMIRS - CA, HWG - CA, ICIS, NPDES - CA, RCRA_LQG, RFR - CA, RMP] **(cont.)**

BRS (cont.)

Waste Description :	CITRIC ACID FROM SCRUBBER DECOMMISSION
Primary NAICS :	22132 - Sewage Treatment Facilities
Source Code :	G15 - Process equipment change-out or discontinuation of equipment use (final materials and residuals removal including cleaning)
Form Code :	W113 - Other aqueous waste or wastewaters (fluid but not sludge)
Management Method :	H141 - The site receiving this waste stored/bulked and transferred the waste with no treatment or recovery (H010-H129), fuel blending (H061), or disposal (H131-H135) at that receiving site.
Generation Tons :	0.1034195
Managed Tons :	0
Shipped Tons :	0.1034195
Received Tons :	0
Receiver ID :	CAD028409019
Receiver State :	CA
Shipper ID :	CAL000089264
Shipper State :	CA
Waste Minimization :	X - No waste minimization efforts were implemented for this waste
Waste Code List :	D002
Waste Code Group :	D002 - CORROSIVE WASTE
Waste Generation Type :	N/R
Report Cycle :	2007
Hazardous Waste Page Number :	1
Hazardous Waste Sub-Page Number :	1
BR Form :	GM
Waste Description :	CORROSIVE SODIUM HYDROXIDE LIQUIDS FROM CLEAN UP OF CHEMICAL RELEASE.
Primary NAICS :	22132 - Sewage Treatment Facilities
Source Code :	G32 - Cleanup of spill residues (infrequent, not routine)
Form Code :	N/R
Management Method :	H135 - Discharge to sewer/POTW or NPDES (with prior storage - with or without treatment)
Generation Tons :	1.146789
Managed Tons :	0
Shipped Tons :	1.146789
Received Tons :	0
Receiver ID :	CAD097030993
Receiver State :	CA
Shipper ID :	CAL000089264
Shipper State :	CA

Map Id: H28
 Direction: W
 Distance: 0.379 mi., 2002 ft.
 Elevation: 1419 ft.
 Relative: Lower

Envirosite ID: 235095
 EPA ID: N/R

Site Name : Perris Valley RWRf | EASTERN MUNICIPAL WATER DIST | EASTERN MUNICIPAL WATER DIST-PERRIS
 1301 CASE ROAD | 1301 CASE ROAD, PERRIS WATER RECLAMATION FACILITY | 1301 Case Road, Perris Valley RWRf PERRIS | Perris, CA

Database(s) : [AFS, AST - CA, BRS, CALEPA SITES - CA, CHMIRS - CA, CIWQS - CA, CIWQS 2 - CA, ECHO, EMI - CA, ERNS, FRS, HAZNET - CA, HIST AFS 2, HIST AST - CA, HIST CHMIRS - CA, HWG - CA, ICIS, NPDES - CA, RCRA_LQG, RFR - CA, RMP] **(cont.)**

BRS (cont.)

Waste Minimization : N/R
 Waste Code List : D002
 Waste Code Group : D002 - CORROSIVE WASTE
 Waste Generation Type : N/R

Report Cycle : 2007
 Hazardous Waste Page Number : 2
 Hazardous Waste Sub-Page Number : 1
 BR Form : GM
 Waste Description : CORROSIVE SODIUM HYDROXIDE SOLIDS FROM CLEAN UP OF CHEMICAL RELEASE
 Primary NAICS : 22132 - Sewage Treatment Facilities
 Source Code : G32 - Cleanup of spill residues (infrequent, not routine)
 Form Code : N/R

Management Method : H135 - Discharge to sewer/POTW or NPDES (with prior storage - with or without treatment)

Generation Tons : 0.9
 Managed Tons : 0
 Shipped Tons : 0.9
 Received Tons : 0
 Receiver ID : CAD097030993
 Receiver State : CA
 Shipper ID : CAL000089264
 Shipper State : CA
 Waste Minimization : N/R
 Waste Code List : D002
 Waste Code Group : D002 - CORROSIVE WASTE
 Waste Generation Type : N/R

Report Cycle : 2007
 Hazardous Waste Page Number : 3
 Hazardous Waste Sub-Page Number : 1
 BR Form : GM
 Waste Description : CORROSIVE SODIUM BISULFITE LIQUIDS FROM CLEAN UP OF CHEMICAL RELEASE.
 Primary NAICS : 22132 - Sewage Treatment Facilities
 Source Code : G32 - Cleanup of spill residues (infrequent, not routine)
 Form Code : N/R

Management Method : H132 - Landfill or surface impoundment that will be closed as landfill (to include prior treatment and/or stabilization)

Generation Tons : 0.382513

Map Id: H28
 Direction: W
 Distance: 0.379 mi., 2002 ft.
 Elevation: 1419 ft.
 Relative: Lower

EnviroSite ID: 235095
 EPA ID: N/R

Site Name : Perris Valley RWRf | EASTERN MUNICIPAL WATER DIST | EASTERN MUNICIPAL WATER DIST-PERRIS
 1301 CASE ROAD | 1301 CASE ROAD, PERRIS WATER RECLAMATION FACILITY | 1301 Case Road, Perris Valley RWRf PERRIS | Perris, CA

Database(s) : [AFS, AST - CA, BRS, CALEPA SITES - CA, CHMIRS - CA, CIWQS - CA, CIWQS 2 - CA, ECHO, EMI - CA, ERNS, FRS, HAZNET - CA, HIST AFS 2, HIST AST - CA, HIST CHMIRS - CA, HWG - CA, ICIS, NPDES - CA, RCRA_LQG, RFR - CA, RMP] **(cont.)**

BRS (cont.)

Managed Tons : 0
 Shipped Tons : 0.382513
 Received Tons : 0
 Receiver ID : NVT330010000
 Receiver State : NV
 Shipper ID : CAL000089264
 Shipper State : CA
 Waste Minimization : N/R
 Waste Code List : D002
 Waste Code Group : D002 - CORROSIVE WASTE
 Waste Generation Type : N/R

Report Cycle : 2007
 Hazardous Waste Page Number : 4
 Hazardous Waste Sub-Page Number : 1
 BR Form : GM

Waste Description : CORROSIVE SODIUM BISULFITE SOLIDS AND SOIL FROM CLEAN UP OF CHEMICAL RELEASE.

Primary NAICS : 22132 - Sewage Treatment Facilities
 Source Code : G32 - Cleanup of spill residues (infrequent, not routine)
 Form Code : N/R

Management Method : H132 - Landfill or surface impoundment that will be closed as landfill (to include prior treatment and/or stabilization)

Generation Tons : 4
 Managed Tons : 0
 Shipped Tons : 4
 Received Tons : 0
 Receiver ID : NVT330010000
 Receiver State : NV
 Shipper ID : CAL000089264
 Shipper State : CA
 Waste Minimization : N/R
 Waste Code List : D002
 Waste Code Group : D002 - CORROSIVE WASTE
 Waste Generation Type : N/R

CALEPA SITES - CA

Facility Name : EASTERN MUNICIPAL WATER DIST-PERRIS
 Facility Address : 1301 CASE RD, PERRIS, 92570

Map Id: H28
 Direction: W
 Distance: 0.379 mi., 2002 ft.
 Elevation: 1419 ft.
 Relative: Lower

Envirosite ID: 235095
 EPA ID: N/R

Site Name : Perris Valley RWRf | EASTERN MUNICIPAL WATER DIST | EASTERN MUNICIPAL WATER DIST-PERRIS
 1301 CASE ROAD | 1301 CASE ROAD, PERRIS WATER RECLAMATION FACILITY | 1301 Case Road, Perris Valley RWRf PERRIS | Perris, CA

Database(s) : [AFS, AST - CA, BRS, CALEPA SITES - CA, CHMIRS - CA, CIWQS - CA, CIWQS 2 - CA, ECHO, EMI - CA, ERNS, FRS, HAZNET - CA, HIST AFS 2, HIST AST - CA, HIST CHMIRS - CA, HWG - CA, ICIS, NPDES - CA, RCRA_LQG, RFR - CA, RMP] **(cont.)**

CALEPA SITES - CA **(cont.)**

Site ID : 465780
 EI ID : 110002063793
 EI Description : US EPA Air Emission Inventory System (EIS)
 Latitude : 33.757610
 Longitude : -117.195570
 Agency Hyperlink : [Click here for hyperlink provided by the agency.](#)
 Last Date in Agency List : 2021-04-29

Facility Name : EMWD Perris Valley RWRf
 Facility Address : 1301 CASE RD, PERRIS, 92570

Site ID : 392188
 EI ID : 10322806
 EI Description : Chemical Storage Facilities
 Latitude : 33.754600
 Longitude : -117.194100
 Agency Hyperlink : [Click here for hyperlink provided by the agency.](#)
 Last Date in Agency List : 2021-04-29

Site ID : 392188
 EI ID : 10322806
 EI Description : Aboveground Petroleum Storage
 Latitude : 33.754600
 Longitude : -117.194100
 Agency Hyperlink : [Click here for hyperlink provided by the agency.](#)
 Last Date in Agency List : 2021-04-29

Site ID : 392188
 EI ID : 10322806
 EI Description : Hazardous Waste Generator
 Latitude : 33.754600
 Longitude : -117.194100
 Agency Hyperlink : [Click here for hyperlink provided by the agency.](#)
 Last Date in Agency List : 2021-04-29

Facility Name : Perris Valley RWRf
 Facility Address : 1301 CASE, PERRIS, 92570

Site ID : 142587
 EI ID : 259209
 EI Description : Waste Discharge Requirements

Map Id: H28
 Direction: W
 Distance: 0.379 mi., 2002 ft.
 Elevation: 1419 ft.
 Relative: Lower

EnviroSite ID: 235095
 EPA ID: N/R

Site Name : Perris Valley RWRf | EASTERN MUNICIPAL WATER DIST | EASTERN MUNICIPAL WATER DIST-PERRIS
 1301 CASE ROAD | 1301 CASE ROAD, PERRIS WATER RECLAMATION FACILITY | 1301 Case Road, Perris Valley RWRf PERRIS | Perris, CA

Database(s) : [AFS, AST - CA, BRS, CALEPA SITES - CA, CHMIRS - CA, CIWQS - CA, CIWQS 2 - CA, ECHO, EMI - CA, ERNS, FRS, HAZNET - CA, HIST AFS 2, HIST AST - CA, HIST CHMIRS - CA, HWG - CA, ICIS, NPDES - CA, RCRA_LQG, RFR - CA, RMP] **(cont.)**

CALEPA SITES - CA **(cont.)**

Latitude : 33.752778
 Longitude : -117.195833
 Agency Hyperlink : [Click here for hyperlink provided by the agency.](#)
 Last Date in Agency List : 2021-04-29

Facility Name : Perris Valley RWRf Solar Project
 Facility Address : 1301 CASE ROAD, PERRIS, 92570

Site ID : 557548
 EI ID : 875608
 EI Description : Construction Storm Water
 Latitude : 33.757210
 Longitude : -117.198730
 Agency Hyperlink : [Click here for hyperlink provided by the agency.](#)
 Last Date in Agency List : 2021-04-29

CHMIRS - CA

Facility Address : 1301 Case Road, Perris, 92571
 County : Riverside County

Notified Date : 2018-10-16 11:22:00
 Spill Representative : NRC
 Control Number : 18-7008
 Substance 1 : SODIUM HYPOCHLORITE 15% OR LESS
 Quantity 1 : 479
 Measure 1 : Gal(s)
 Type 1 : CHEMICAL
 Pipeline 1 : No
 Vessel 1 (300 Tons) : No
 Substance 2 : N/R
 Quantity 2 : N/R
 Measure 2 : N/R
 Type 2 : N/R
 Pipeline 2 : No
 Vessel 2 (300 Tons) : No
 Substance 3 : N/R
 Quantity 3 : N/R
 Measure 3 : N/R
 Type 3 : N/R
 Pipeline 3 : No
 Vessel 3 (300 Tons) : No

Map Id: H28
 Direction: W
 Distance: 0.379 mi., 2002 ft.
 Elevation: 1419 ft.
 Relative: Lower

Envirosite ID: 235095
 EPA ID: N/R

Site Name : Perris Valley RWRf | EASTERN MUNICIPAL WATER DIST | EASTERN MUNICIPAL WATER DIST-PERRIS
 1301 CASE ROAD | 1301 CASE ROAD, PERRIS WATER RECLAMATION FACILITY | 1301 Case Road, Perris Valley RWRf PERRIS | Perris, CA

Database(s) : [AFS, AST - CA, BRS, CALEPA SITES - CA, CHMIRS - CA, CIWQS - CA, CIWQS 2 - CA, ECHO, EMI - CA, ERNS, FRS, HAZNET - CA, HIST AFS 2, HIST AST - CA, HIST CHMIRS - CA, HWG - CA, ICIS, NPDES - CA, RCRA_LQG, RFR - CA, RMP] **(cont.)**

CHMIRS - CA **(cont.)**

Description : CALLER IS REPORTING THE SPILL OF SODIUM HYPOCHLORITE DUE TO AN OPERATOR ERROR AT A WASTE WATER TREATMENT FACILITY. CALLER STATED THEY RECEIVED A SHIPMENT VIA A DELIVERY PERSON WHO FILLED UP A STORAGE TANK. THE INDIVIDUAL WHO MADE THE DELIVERY DID NOT TURN OFF THE VALVE. THIS RESULTED IN A SPILL OF 479 GALLONS OF 12.5% SODIUM HYPOCHLORITE. ABSORBENTS APPLIED TO THE SOIL.

Contained : Stopped,Contained
 Water? : No
 Water Way : N/R
 Drinking Water Impacted : No
 Known Impact : None
 Incident Date : 2018-10-16
 Time : 09:00:00
 Spill Site : Treatment/Sewage Facility
 Site : N/R
 Cause : Human Error
 Other Causes : N/R
 Injuries (Y/N) : No
 Injuries Number : N/R
 Fatal (Y/N) : No
 Fatal Number : N/R
 Evacs (Y/N) : No
 Evacs Number : N/R
 Cleanup : Reporting Party
 Admin Agency : Riverside County Environmental Health
 Last Date in Agency List : 2019-03-15

Facility Address : 1301 Case Road, Perris Water Reclamation Facility, Perris, 92545
 County : Riverside County

Notified Date : 2012-02-20 14:44:00
 Spill Representative : Eastern Municipal Water District
 Control Number : 12-0987
 Substance 1 : Mixture of Secondary and Raw Sewage
 Quantity 1 : 3,000
 Measure 1 : Gal(s)
 Type 1 : SEWAGE
 Pipeline 1 : No
 Vessel 1 (300 Tons) : No
 Substance 2 : N/R
 Quantity 2 : N/R
 Measure 2 : N/R
 Type 2 : N/R

Map Id: H28
 Direction: W
 Distance: 0.379 mi., 2002 ft.
 Elevation: 1419 ft.
 Relative: Lower

EnviroSite ID: 235095
 EPA ID: N/R

Site Name : Perris Valley RWRf | EASTERN MUNICIPAL WATER DIST | EASTERN MUNICIPAL WATER DIST-PERRIS
 1301 CASE ROAD | 1301 CASE ROAD, PERRIS WATER RECLAMATION FACILITY | 1301 Case Road, Perris Valley RWRf PERRIS | Perris, CA

Database(s) : [AFS, AST - CA, BRS, CALEPA SITES - CA, CHMIRS - CA, CIWQS - CA, CIWQS 2 - CA, ECHO, EMI - CA, ERNS, FRS, HAZNET - CA, HIST AFS 2, HIST AST - CA, HIST CHMIRS - CA, HWG - CA, ICIS, NPDES - CA, RCRA_LQG, RFR - CA, RMP] **(cont.)**

CHMIRS - CA **(cont.)**

Pipeline 2 : No
 Vessel 2 (300 Tons) : No
 Substance 3 : N/R
 Quantity 3 : N/R
 Measure 3 : N/R
 Type 3 : N/R
 Pipeline 3 : No
 Vessel 3 (300 Tons) : No

Description : Caller states a contractor's hose came loose resulting in the release substance onto the floor of the facility. The release is being pumped back into the facility's system by the contractor.

Contained : Yes
 Water? : No
 Water Way : N/R
 Drinking Water Impacted : N/R
 Known Impact : N/R
 Incident Date : 2012-02-20
 Time : 12:30:00
 Spill Site : Treatment/Sewage Facility
 Site : N/R
 Cause : Mechanical
 Other Causes : N/R
 Injuries (Y/N) : No
 Injuries Number : N/R
 Fatal (Y/N) : No
 Fatal Number : N/R
 Evacs (Y/N) : No
 Evacs Number : N/R
 Cleanup : Schuller Contractor
 Admin Agency : Riverside County Environmental Health
 Last Date in Agency List : 2017-04-04

CIWQS - CA

Facility Name : Perris Valley Regional Water Reclamation Facility Expansion Plant 3
 Facility Address : 1301 Case Rd, Perris, CA 92572
 County : Riverside

Place ID : S725834
 Agency Name : Eastern Municipal Water District
 Last Date in Agency List : 2021-06-15

Map Id: H28
 Direction: W
 Distance: 0.379 mi., 2002 ft.
 Elevation: 1419 ft.
 Relative: Lower

Envirosite ID: 235095
 EPA ID: N/R

Site Name : Perris Valley RWRf | EASTERN MUNICIPAL WATER DIST | EASTERN MUNICIPAL WATER DIST-PERRIS
 1301 CASE ROAD | 1301 CASE ROAD, PERRIS WATER RECLAMATION FACILITY | 1301 Case Road, Perris Valley RWRf PERRIS | Perris, CA

Database(s) : [AFS, AST - CA, BRS, CALEPA SITES - CA, CHMIRS - CA, CIWQS - CA, CIWQS 2 - CA, ECHO, EMI - CA, ERNS, FRS, HAZNET - CA, HIST AFS 2, HIST AST - CA, HIST CHMIRS - CA, HWG - CA, ICIS, NPDES - CA, RCRA_LQG, RFR - CA, RMP] **(cont.)**

CIWQS - CA **(cont.)**

Facility Name : Perris Valley RWRf
 Facility Address : 1301 Case, Perris, CA 92570
 County : Riverside

Place ID : 259209
 Agency Name : Eastern Municipal Water District
 Last Date in Agency List : 2021-06-15

Facility Name : Perris Valley RWRf
 Facility Address : 1301 Case, Perris, CA 92583
 County : Riverside

Place ID : S259209
 Agency Name : Eastern Municipal Water District
 Last Date in Agency List : 2021-06-15

Facility Name : Perris Valley RWRf
 Facility Address : 1301 Case Road, Perris, CA 92572
 County : Riverside

Place ID : S837011
 Agency Name : Eastern Municipal Water District
 Last Date in Agency List : 2021-06-15

Facility Name : Perris Valley RWRf Solar Pad Project
 Facility Address : 1301 Case Road, Perris, CA 92570
 County : Riverside

Place ID : S832862
 Agency Name : Eastern Municipal Water District
 Last Date in Agency List : 2021-06-15

Facility Name : Perris Valley RWRf Solar Project
 Facility Address : 1301 Case Road, Perris, CA 92570
 County : Riverside

Place ID : S875608
 Agency Name : Eastern Municipal Water District

Map Id: H28
 Direction: W
 Distance: 0.379 mi., 2002 ft.
 Elevation: 1419 ft.
 Relative: Lower

Site Name : Perris Valley RWRf | EASTERN MUNICIPAL WATER DIST | EASTERN MUNICIPAL WATER DIST-PERRIS
 1301 CASE ROAD | 1301 CASE ROAD, PERRIS WATER RECLAMATION FACILITY | 1301 Case Road, Perris Valley RWRf PERRIS | Perris, CA

Database(s) : [AFS, AST - CA, BRS, CALEPA SITES - CA, CHMIRS - CA, CIWQS - CA, CIWQS 2 - CA, ECHO, EMI - CA, ERNS, FRS, HAZNET - CA, HIST AFS 2, HIST AST - CA, HIST CHMIRS - CA, HWG - CA, ICIS, NPDES - CA, RCRA_LQG, RFR - CA, RMP] **(cont.)**

EnviroSite ID: 235095
 EPA ID: N/R

CIWQS - CA **(cont.)**

Last Date in Agency List : 2021-06-15

CIWQS 2 - CA

Facility Name : Perris Valley RWRf
 Facility Address : 1301 Case Road, Perris, 92570
 County : Riverside

Facility ID : 259209
 W DID : 8 332783001
 Facility Type : Municipal/Domestic
 Region : 8
 Place Type : Utility
 Place Subtype : Wastewater Treatment Facility
 Agency Name : Eastern Municipal Water District
 Agency Type : Special District
 Number of Agencies : 1
 Status Date : 2020-12-03
 Status : Active
 Status Enrollee : N
 Individual/General : I
 Fee Code : N/R
 Staff Assigned : N/R
 Number of Staff Assigned : N/R
 Supervisor : N/R
 Number of Supervisor : N/R
 Number of Amendments : 0
 Number of Reg Measures : 1
 Baseline Flow : N/R
 Population (MS4)/Acres : N/R
 Reclamation : N/R
 CAFO Type : N/R
 CAFO Subtype : N/R
 CAFO Population : N/R
 Onsite : N/R
 Quality Assurance : N/R
 RCRA Flag : N
 Total MMP Violations Number : 0
 Total Number of Violations : 0
 Total Number of Inspections : 0
 Date of Most Recent Completed Inspection: N/R
 Date of Most Recent Received Report : N/R
 Total Number of Final (A+H) Enforcement Actions: 0

Map Id: H28
 Direction: W
 Distance: 0.379 mi., 2002 ft.
 Elevation: 1419 ft.
 Relative: Lower

Envirosite ID: 235095
 EPA ID: N/R

Site Name : Perris Valley RWRf | EASTERN MUNICIPAL WATER DIST | EASTERN MUNICIPAL WATER DIST-PERRIS
 1301 CASE ROAD | 1301 CASE ROAD, PERRIS WATER RECLAMATION FACILITY | 1301 Case Road, Perris Valley RWRf PERRIS | Perris, CA

Database(s) : [AFS, AST - CA, BRS, CALEPA SITES - CA, CHMIRS - CA, CIWQS - CA, CIWQS 2 - CA, ECHO, EMI - CA, ERNS, FRS, HAZNET - CA, HIST AFS 2, HIST AST - CA, HIST CHMIRS - CA, HWG - CA, ICIS, NPDES - CA, RCRA_LQG, RFR - CA, RMP] **(cont.)**

CIWQS 2 - CA **(cont.)**

Most Recent Effective Date of Enf Action (A+H):	N/R
Program :	SLIC
Program Category :	TANKS
Number of Programs :	1
Complexity :	N/R
Pretreatment :	N/R
Facility Waste Type :	N/R
Reg Measure ID :	440360
Reg Measure Type :	Co-Permittee
Reg Measure Title :	13627 Order Co-Permittee under 2020-0015-DWQ for Eastern Municipal Water District
Reg Measure Description :	13267 Order requiring PFAS investigation at POTWs. Order requires most facilities to report monitoring results to GeoTracker.
SIC 1 :	4952 - Sewerage Systems
SIC 2 :	-
SIC 3 :	-
Latitude :	33.76375
Longitude :	-117.20571
Last Date in Agency List :	2021-02-12
Facility ID :	259209
WDID :	8 332783001
Facility Type :	Municipal/Domestic
Region :	8
Place Type :	Utility
Place Subtype :	Wastewater Treatment Facility
Agency Name :	Eastern Municipal Water District
Agency Type :	Special District
Number of Agencies :	1
Status Date :	2018-09-12
Status :	Active
Status Enrollee :	N
Individual/General :	I
Fee Code :	58 - Non15 Based on (TTWQ)/CPLX)
Staff Assigned :	N/R
Number of Staff Assigned :	N/R
Supervisor :	N/R
Number of Supervisor :	N/R
Number of Amendments :	1
Number of Reg Measures :	4
Baseline Flow :	10

Map Id: H28
 Direction: W
 Distance: 0.379 mi., 2002 ft.
 Elevation: 1419 ft.
 Relative: Lower

Site Name : Perris Valley RWRf | EASTERN MUNICIPAL WATER DIST | EASTERN MUNICIPAL WATER DIST-PERRIS
 1301 CASE ROAD | 1301 CASE ROAD, PERRIS WATER RECLAMATION FACILITY | 1301 Case Road, Perris Valley RWRf PERRIS | Perris, CA

Database(s) : [AFS, AST - CA, BRS, CALEPA SITES - CA, CHMIRS - CA, CIWQS - CA, CIWQS 2 - CA, ECHO, EMI - CA, ERNS, FRS, HAZNET - CA, HIST AFS 2, HIST AST - CA, HIST CHMIRS - CA, HWG - CA, ICIS, NPDES - CA, RCRA_LQG, RFR - CA, RMP] **(cont.)**

Envirosite ID: 235095
 EPA ID: N/R

CIWQS 2 - CA **(cont.)**

Population (MS4)/Acres :	N/R
Reclamation :	2 - Producer-User
CAFO Type :	N/R
CAFO Subtype :	N/R
CAFO Population :	N/R
Onsite :	N/R
Quality Assurance :	N/R
RCRA Flag :	N
Total MMP Violations Number :	0
Total Number of Violations :	119
Total Number of Inspections :	45
Date of Most Recent Completed Inspection:	2020-02-18
Date of Most Recent Received Report :	2014-02-28
Total Number of Final (A+H) Enforcement Actions:	0
Most Recent Effective Date of Enf Action (A+H):	N/R
Program :	WDRMUNILRG
Program Category :	WDR
Number of Programs :	1
Complexity :	A
Pretreatment :	Y - POTW has EPA approved pretreatment program
Facility Waste Type :	Domestic wastewater
Reg Measure ID :	354386
Reg Measure Type :	WDR
Reg Measure Title :	WDR R8-2008-0008 for Eastern Municipal Water Dist
Reg Measure Description :	N/R
SIC 1 :	4952 - Sewerage Systems
SIC 2 :	-
SIC 3 :	-
Latitude :	33.76375
Longitude :	-117.20571
Last Date in Agency List :	2021-02-12

ECHO

Facility Name :	EASTERN MUNICIPAL WATER DIST
Facility Address :	1301 CASE RD, PERRIS, CA 92570
County :	RIVERSIDE

Last Inspection Date :	2020-06-10
Registry ID :	110002063793
FIPS Code :	06065
EPA Region :	09
Inspection Count :	5

Map Id: H28
 Direction: W
 Distance: 0.379 mi., 2002 ft.
 Elevation: 1419 ft.
 Relative: Lower

Envirosite ID: 235095
 EPA ID: N/R

Site Name : Perris Valley RWRf | EASTERN MUNICIPAL WATER DIST | EASTERN MUNICIPAL WATER DIST-PERRIS
 1301 CASE ROAD | 1301 CASE ROAD, PERRIS WATER RECLAMATION FACILITY | 1301 Case Road, Perris Valley RWRf PERRIS | Perris, CA

Database(s) : [AFS, AST - CA, BRS, CALEPA SITES - CA, CHMIRS - CA, CIWQS - CA, CIWQS 2 - CA, ECHO, EMI - CA, ERNS, FRS, HAZNET - CA, HIST AFS 2, HIST AST - CA, HIST CHMIRS - CA, HWG - CA, ICIS, NPDES - CA, RCRA_LQG, RFR - CA, RMP] **(cont.)**

ECHO **(cont.)**

Last Inspection Days : 298
 Informal Count : 0
 Last Informal Action Date : N/R
 Formal Action Count : 0
 Last Formal Action Date : N/R
 Total Penalties : 0
 Penalty Count : N/R
 Last Penalty Date : N/R
 Last Penalty Amount : N/R
 QTRS IN NC : 0
 Programs IN SNC : 0
 Current Compliance Status : No Violation Identified
 Three-Year Compliance Status : _____
 Collection Method : N/R
 Reference Point : N/R
 Accuracy Meters : N/R

Derived Tribes : Soboba Band of Luiseno Indians, California - 14.9 mile(s), Soboba Band of Luiseno Indians, California - 15.4 mile(s), Morongo Band of Mission Indians, California - 18.6 mile(s), Pechanga Band of Luiseno Mission Indians of the Pechanga Reservation, California - 21.2 mile(s), Morongo Band of Mission Indians, California - 24.8 mile(s)

Derived HUC : 18070202
 Derived WBD : 180702020306
 Derived STCTY FIPS : 06065
 Derived Zip : 92570
 Derived CD113 : 41
 Derived CB2010 : 060650427311001
 MYRTK Universe : NNN
 NPDES IDs : CAU001102
 CWA Permit Types : Minor
 CWA Compliance Tracking : N/R
 CWA NAICS : N/R
 CWA SICS : N/R
 CWA Inspection Count : N/R
 CWA Last Inspection Days : 3349
 CWA Informal Count : N/R
 CWA Formal Action Count : N/R
 CWA Last Formal Action Date : N/R
 CWA Penalties : N/R
 CWA Last Penalty Date : N/R
 CWA Last Penalty Amount : N/R
 CWA Quarters IN NC : 0
 CWA Current Compliance Status : Not Applicable
 CWA Current SNC Flag : N
 CWA 13 Quarters Compliance Status : N/R

Map Id: H28
 Direction: W
 Distance: 0.379 mi., 2002 ft.
 Elevation: 1419 ft.
 Relative: Lower

Envirosite ID: 235095
 EPA ID: N/R

Site Name : Perris Valley RWRf | EASTERN MUNICIPAL WATER DIST | EASTERN MUNICIPAL WATER DIST-PERRIS
 1301 CASE ROAD | 1301 CASE ROAD, PERRIS WATER RECLAMATION FACILITY | 1301 Case Road, Perris Valley RWRf PERRIS | Perris, CA

Database(s) : [AFS, AST - CA, BRS, CALEPA SITES - CA, CHMIRS - CA, CIWQS - CA, CIWQS 2 - CA, ECHO, EMI - CA, ERNS, FRS, HAZNET - CA, HIST AFS 2, HIST AST - CA, HIST CHMIRS - CA, HWG - CA, ICIS, NPDES - CA, RCRA_LQG, RFR - CA, RMP] **(cont.)**

ECHO **(cont.)**

CWA 13 Quarters Effluent Exceedances:	N/R
CWA Three-Year QNCR Codes :	N/R
DFR URL :	Click here for hyperlink provided by the agency.
Facility SIC :	4941 4952
Facility NAICS :	22132 - Sewage Treatment Facilities, 221320 - Sewage Treatment Facilities, 221310 - Water Supply and Irrigation Systems
Facility Last Inspection EPA Date :	2012-02-02
Facility Last Inspection State Date :	2020-06-10
Facility Last Formal Act EPA Date :	N/R
Facility Last Formal Act State Date :	N/R
Facility Last Informal Act EPA Date :	N/R
Facility Last Informal Act State Date:	N/R
Facility Federal Agency :	N/R
TRI Reporter :	N/R
Facility Imp Water Flag :	N/R
Current SNC Flag :	N
Indian County Flag :	N
Federal Flag :	N/R
US Mexico Border Flag :	N
Chesapeake Bay Flag :	N/R
AIR Flag :	Y
NPDES Flag :	Y
SDWIS Flag :	N
RCRA Flag :	N
TRI Flag :	N
GHG Flag :	N
Major Flag :	Y
Active Flag :	Y
NAA Flag :	Y
Latitude :	33.75761
Longitude :	-117.19557
Last Date in Agency List :	2021-04-16
Facility Name :	EASTERN MUNICIPAL WATER DIST
Facility Address :	1301 CASE ROAD, PERRIS, CA 92570
County :	RIVERSIDE
Last Inspection Date :	N/R
Registry ID :	110038863441
FIPS Code :	06065
EPA Region :	09
Inspection Count :	0
Last Inspection Days :	N/R

Map Id: H28
 Direction: W
 Distance: 0.379 mi., 2002 ft.
 Elevation: 1419 ft.
 Relative: Lower

Envirosite ID: 235095
 EPA ID: N/R

Site Name : Perris Valley RWRf | EASTERN MUNICIPAL WATER DIST | EASTERN MUNICIPAL WATER DIST-PERRIS
 1301 CASE ROAD | 1301 CASE ROAD, PERRIS WATER RECLAMATION FACILITY | 1301 Case Road, Perris Valley RWRf PERRIS | Perris, CA

Database(s) : [AFS, AST - CA, BRS, CALEPA SITES - CA, CHMIRS - CA, CIWQS - CA, CIWQS 2 - CA, ECHO, EMI - CA, ERNS, FRS, HAZNET - CA, HIST AFS 2, HIST AST - CA, HIST CHMIRS - CA, HWG - CA, ICIS, NPDES - CA, RCRA_LQG, RFR - CA, RMP] **(cont.)**

ECHO **(cont.)**

Informal Count : 0
 Last Informal Action Date : N/R
 Formal Action Count : 0
 Last Formal Action Date : N/R
 Total Penalties : 0
 Penalty Count : N/R
 Last Penalty Date : N/R
 Last Penalty Amount : N/R
 QTRS IN NC : 0
 Programs IN SNC : 0
 Current Compliance Status : No Violation Identified
 Three-Year Compliance Status :
 Collection Method : ADDRESS MATCHING-HOUSE NUMBER
 Reference Point : ENTRANCE POINT OF A FACILITY OR STATION
 Accuracy Meters : 50

Derived Tribes : Soboba Band of Luiseno Indians, California - 14.9 mile(s), Soboba Band of Luiseno Indians, California - 15.4 mile(s), Morongo Band of Mission Indians, California - 18.6 mile(s), Pechanga Band of Luiseno Mission Indians of the Pechanga Reservation, California - 21.2 mile(s), Morongo Band of Mission Indians, California - 24.8 mile(s)

Derived HUC : 18070202
 Derived WBD : 180702020306
 Derived STCTY FIPS : 06065
 Derived Zip : 92570
 Derived CD113 : 41
 Derived CB2010 : 060650427311001
 MYRTK Universe : NNY
 NPDES IDs : N/R
 CWA Permit Types : N/R
 CWA Compliance Tracking : N/R
 CWA NAICS : N/R
 CWA SICS : N/R
 CWA Inspection Count : N/R
 CWA Last Inspection Days : N/R
 CWA Informal Count : N/R
 CWA Formal Action Count : N/R
 CWA Last Formal Action Date : N/R
 CWA Penalties : N/R
 CWA Last Penalty Date : N/R
 CWA Last Penalty Amount : N/R
 CWA Quarters IN NC : N/R
 CWA Current Compliance Status : N/R
 CWA Current SNC Flag : N
 CWA 13 Quarters Compliance Status : N/R
 CWA 13 Quarters Effluent Exceedances: N/R

Map Id: H28
 Direction: W
 Distance: 0.379 mi., 2002 ft.
 Elevation: 1419 ft.
 Relative: Lower

Envirosite ID: 235095
 EPA ID: N/R

Site Name : Perris Valley RWRf | EASTERN MUNICIPAL WATER DIST | EASTERN MUNICIPAL WATER DIST-PERRIS
 1301 CASE ROAD | 1301 CASE ROAD, PERRIS WATER RECLAMATION FACILITY | 1301 Case Road, Perris Valley RWRf PERRIS | Perris, CA

Database(s) : [AFS, AST - CA, BRS, CALEPA SITES - CA, CHMIRS - CA, CIWQS - CA, CIWQS 2 - CA, ECHO, EMI - CA, ERNS, FRS, HAZNET - CA, HIST AFS 2, HIST AST - CA, HIST CHMIRS - CA, HWG - CA, ICIS, NPDES - CA, RCRA_LQG, RFR - CA, RMP] **(cont.)**

ECHO **(cont.)**

CWA Three-Year QNCR Codes :	N/R
DFR URL :	Click here for hyperlink provided by the agency.
Facility SIC :	N/R
Facility NAICS :	22132 - Sewage Treatment Facilities
Facility Last Inspection EPA Date :	N/R
Facility Last Inspection State Date :	N/R
Facility Last Formal Act EPA Date :	N/R
Facility Last Formal Act State Date :	N/R
Facility Last Informal Act EPA Date :	N/R
Facility Last Informal Act State Date:	N/R
Facility Federal Agency :	N/R
TRI Reporter :	N/R
Facility Imp Water Flag :	N/R
Current SNC Flag :	N
Indian County Flag :	N
Federal Flag :	N/R
US Mexico Border Flag :	N
Chesapeak Bay Flag :	N/R
AIR Flag :	N
NPDES Flag :	N
SDWIS Flag :	N
RCRA Flag :	Y
TRI Flag :	N
GHG Flag :	N
Major Flag :	N/R
Active Flag :	Y
NAA Flag :	Y
Latitude :	33.75761
Longitude :	-117.19557
Last Date in Agency List :	2020-02-10

Facility Name :	EASTERN MUNICIPAL WATER DIST-PERRIS
Facility Address :	1301 CASE RD, PERRIS, CA 92570
County :	RIVERSIDE

Last Inspection Date :	2019-07-25
Registry ID :	110002063793
FIPS Code :	06065
EPA Region :	09
Inspection Count :	5
Last Inspection Days :	199
Informal Count :	0
Last Informal Action Date :	N/R
Formal Action Count :	0
Last Formal Action Date :	N/R

Map Id: H28
 Direction: W
 Distance: 0.379 mi., 2002 ft.
 Elevation: 1419 ft.
 Relative: Lower

EnviroSite ID: 235095
 EPA ID: N/R

Site Name : Perris Valley RWRf | EASTERN MUNICIPAL WATER DIST | EASTERN MUNICIPAL WATER DIST-PERRIS
 1301 CASE ROAD | 1301 CASE ROAD, PERRIS WATER RECLAMATION FACILITY | 1301 Case Road, Perris Valley RWRf PERRIS | Perris, CA

Database(s) : [AFS, AST - CA, BRS, CALEPA SITES - CA, CHMIRS - CA, CIWQS - CA, CIWQS 2 - CA, ECHO, EMI - CA, ERNS, FRS, HAZNET - CA, HIST AFS 2, HIST AST - CA, HIST CHMIRS - CA, HWG - CA, ICIS, NPDES - CA, RCRA_LQG, RFR - CA, RMP] **(cont.)**

ECHO **(cont.)**

Total Penalties :	0
Penalty Count :	N/R
Last Penalty Date :	N/R
Last Penalty Amount :	N/R
QTRS IN NC :	0
Programs IN SNC :	0
Current Compliance Status :	No Violation Identified
Three-Year Compliance Status :	
Collection Method :	ADDRESS MATCHING-HOUSE NUMBER
Reference Point :	ENTRANCE POINT OF A FACILITY OR STATION
Accuracy Meters :	50

Derived Tribes :	Soboba Band of Luiseno Indians, California - 14.9 mile(s), Soboba Band of Luiseno Indians, California - 15.4 mile(s), Morongo Band of Mission Indians, California - 18.6 mile(s), Pechanga Band of Luiseno Mission Indians of the Pechanga Reservation, California - 21.2 mile(s), Morongo Band of Mission Indians, California - 24.8 mile(s)
------------------	---

Derived HUC :	18070202
Derived WBD :	180702020306
Derived STCTY FIPS :	06065
Derived Zip :	92570
Derived CD113 :	41
Derived CB2010 :	060650427311001
MYRTK Universe :	NNN
NPDES IDs :	CAU001102
CWA Permit Types :	Minor
CWA Compliance Tracking :	N/R
CWA NAICS :	N/R
CWA SICS :	N/R
CWA Inspection Count :	N/R
CWA Last Inspection Days :	2929
CWA Informal Count :	N/R
CWA Formal Action Count :	N/R
CWA Last Formal Action Date :	N/R
CWA Penalties :	N/R
CWA Last Penalty Date :	N/R
CWA Last Penalty Amount :	N/R
CWA Quarters IN NC :	0
CWA Current Compliance Status :	Not Applicable
CWA Current SNC Flag :	N
CWA 13 Quarters Compliance Status :	N/R
CWA 13 Quarters Effluent Exceedances:	N/R
CWA Three-Year QNCR Codes :	N/R
DFR URL :	Click here for hyperlink provided by the agency.
Facility SIC :	4941 4952

Map Id: H28
 Direction: W
 Distance: 0.379 mi., 2002 ft.
 Elevation: 1419 ft.
 Relative: Lower

Envirosite ID: 235095
 EPA ID: N/R

Site Name : Perris Valley RWRf | EASTERN MUNICIPAL WATER DIST | EASTERN MUNICIPAL WATER DIST-PERRIS
 1301 CASE ROAD | 1301 CASE ROAD, PERRIS WATER RECLAMATION FACILITY | 1301 Case Road, Perris Valley RWRf PERRIS | Perris, CA

Database(s) : [AFS, AST - CA, BRS, CALEPA SITES - CA, CHMIRS - CA, CIWQS - CA, CIWQS 2 - CA, ECHO, EMI - CA, ERNS, FRS, HAZNET - CA, HIST AFS 2, HIST AST - CA, HIST CHMIRS - CA, HWG - CA, ICIS, NPDES - CA, RCRA_LQG, RFR - CA, RMP] **(cont.)**

ECHO **(cont.)**

Facility NAICS : 221320 - Sewage Treatment Facilities, 221310 - Water Supply and Irrigation Systems

Facility Last Inspection EPA Date : 2012-02-02
 Facility Last Inspection State Date : 2019-07-25
 Facility Last Formal Act EPA Date : N/R
 Facility Last Formal Act State Date : N/R
 Facility Last Informal Act EPA Date : N/R
 Facility Last Informal Act State Date: N/R
 Facility Federal Agency : N/R
 TRI Reporter : N/R
 Facility Imp Water Flag : N/R
 Current SNC Flag : N
 Indian County Flag : N
 Federal Flag : N/R
 US Mexico Border Flag : N
 Chesapeake Bay Flag : N/R
 AIR Flag : Y
 NPDES Flag : Y
 SDWIS Flag : N
 RCRA Flag : N
 TRI Flag : N
 GHG Flag : N
 Major Flag : Y
 Active Flag : Y
 NAA Flag : Y
 Latitude : 33.75761
 Longitude : -117.19557
 Last Date in Agency List : 2020-02-10

Facility Name : EMWD - PERRIS VALLEY RWRf
 Facility Address : 1301 CASE ROAD, PERRIS, CA 92570
 County : RIVERSIDE

Last Inspection Date : N/R
 Registry ID : 110038863441
 FIPS Code : 06065
 EPA Region : 09
 Inspection Count : 0
 Last Inspection Days : N/R
 Informal Count : 0
 Last Informal Action Date : N/R
 Formal Action Count : 0
 Last Formal Action Date : N/R
 Total Penalties : 0

Map Id: H28
 Direction: W
 Distance: 0.379 mi., 2002 ft.
 Elevation: 1419 ft.
 Relative: Lower

Envirosite ID: 235095
 EPA ID: N/R

Site Name : Perris Valley RWRf | EASTERN MUNICIPAL WATER DIST | EASTERN MUNICIPAL WATER DIST-PERRIS
 1301 CASE ROAD | 1301 CASE ROAD, PERRIS WATER RECLAMATION FACILITY | 1301 Case Road, Perris Valley RWRf PERRIS | Perris, CA

Database(s) : [AFS, AST - CA, BRS, CALEPA SITES - CA, CHMIRS - CA, CIWQS - CA, CIWQS 2 - CA, ECHO, EMI - CA, ERNS, FRS, HAZNET - CA, HIST AFS 2, HIST AST - CA, HIST CHMIRS - CA, HWG - CA, ICIS, NPDES - CA, RCRA_LQG, RFR - CA, RMP] **(cont.)**

ECHO **(cont.)**

Penalty Count : N/R
 Last Penalty Date : N/R
 Last Penalty Amount : N/R
 QTRS IN NC : 0
 Programs IN SNC : 0
 Current Compliance Status : No Violation Identified
 Three-Year Compliance Status : _____
 Collection Method : N/R
 Reference Point : N/R
 Accuracy Meters : N/R

Derived Tribes : Soboba Band of Luiseno Indians, California - 14.9 mile(s), Soboba Band of Luiseno Indians, California - 15.4 mile(s), Morongo Band of Mission Indians, California - 18.6 mile(s), Pechanga Band of Luiseno Mission Indians of the Pechanga Reservation, California - 21.2 mile(s), Morongo Band of Mission Indians, California - 24.8 mile(s)

Derived HUC : 18070202
 Derived WBD : 180702020306
 Derived STCTY FIPS : 06065
 Derived Zip : 92570
 Derived CD113 : 41
 Derived CB2010 : 060650427311001
 MYRTK Universe : NNY
 NPDES IDs : N/R
 CWA Permit Types : N/R
 CWA Compliance Tracking : N/R
 CWA NAICS : N/R
 CWA SICS : N/R
 CWA Inspection Count : N/R
 CWA Last Inspection Days : N/R
 CWA Informal Count : N/R
 CWA Formal Action Count : N/R
 CWA Last Formal Action Date : N/R
 CWA Penalties : N/R
 CWA Last Penalty Date : N/R
 CWA Last Penalty Amount : N/R
 CWA Quarters IN NC : N/R
 CWA Current Compliance Status : N/R
 CWA Current SNC Flag : N
 CWA 13 Quarters Compliance Status : N/R
 CWA 13 Quarters Effluent Exceedances: N/R
 CWA Three-Year QNCR Codes : N/R
 DFR URL : [Click here for hyperlink provided by the agency.](#)
 Facility SIC : N/R
 Facility NAICS : 22132 - Sewage Treatment Facilities
 Facility Last Inspection EPA Date : N/R

Map Id: H28
 Direction: W
 Distance: 0.379 mi., 2002 ft.
 Elevation: 1419 ft.
 Relative: Lower

Envirosite ID: 235095
 EPA ID: N/R

Site Name : Perris Valley RWRf | EASTERN MUNICIPAL WATER DIST | EASTERN MUNICIPAL WATER DIST-PERRIS
 1301 CASE ROAD | 1301 CASE ROAD, PERRIS WATER RECLAMATION FACILITY | 1301 Case Road, Perris Valley RWRf PERRIS | Perris, CA

Database(s) : [AFS, AST - CA, BRS, CALEPA SITES - CA, CHMIRS - CA, CIWQS - CA, CIWQS 2 - CA, ECHO, EMI - CA, ERNS, FRS, HAZNET - CA, HIST AFS 2, HIST AST - CA, HIST CHMIRS - CA, HWG - CA, ICIS, NPDES - CA, RCRA_LQG, RFR - CA, RMP] **(cont.)**

ECHO **(cont.)**

Facility Last Inspection State Date :	N/R
Facility Last Formal Act EPA Date :	N/R
Facility Last Formal Act State Date :	N/R
Facility Last Informal Act EPA Date :	N/R
Facility Last Informal Act State Date:	N/R
Facility Federal Agency :	N/R
TRI Reporter :	N/R
Facility Imp Water Flag :	N/R
Current SNC Flag :	N
Indian County Flag :	N
Federal Flag :	N/R
US Mexico Border Flag :	N
Chesapeake Bay Flag :	N/R
AIR Flag :	N
NPDES Flag :	N
SDWIS Flag :	N
RCRA Flag :	Y
TRI Flag :	N
GHG Flag :	N
Major Flag :	N/R
Active Flag :	Y
NAA Flag :	Y
Latitude :	33.75761
Longitude :	-117.19557
Last Date in Agency List :	2021-04-16

EMI - CA

Facility Name :	EASTERN MUNICIPAL WATER DIST
Facility Address :	1301 CASE RD, PERRIS, 92570
County :	Riverside
Facility ID :	7417
Air Basin Code :	South Coast
District :	SOUTH COAST AQMD
County ID :	RIV
SIC Code :	4941
CHAPIS :	N/R
CERR Code :	N/R
Last Date in Agency List :	2021-04-02

Additional Details

Year :	2018
Total Organic Gases (Tons/Year) :	11.15533520052960244242512658138287051245

Map Id: H28
 Direction: W
 Distance: 0.379 mi., 2002 ft.
 Elevation: 1419 ft.
 Relative: Lower

Site Name : Perris Valley RWRf | EASTERN MUNICIPAL WATER DIST | EASTERN MUNICIPAL WATER DIST-PERRIS
 1301 CASE ROAD | 1301 CASE ROAD, PERRIS WATER RECLAMATION FACILITY | 1301 Case Road, Perris Valley RWRf PERRIS | Perris, CA

Database(s) : [AFS, AST - CA, BRS, CALEPA SITES - CA, CHMIRS - CA, CIWQS - CA, CIWQS 2 - CA, ECHO, EMI - CA, ERNS, FRS, HAZNET - CA, HIST AFS 2, HIST AST - CA, HIST CHMIRS - CA, HWG - CA, ICIS, NPDES - CA, RCRA_LQG, RFR - CA, RMP] **(cont.)**

Envirosite ID: 235095
 EPA ID: N/R

EMI - CA **(cont.)**

Reactive Organic Gases (Tons/Year) : 7.613753826
 Carbon Monoxide (Tons/Year) : .74080705
 Nitrogen Oxides (Tons/Year) : .6321261
 Sulfur Oxides (Tons/Year) : 1.35357075
 Particulate Matter (Tons/Year) : .20658465
 Fine Particulate Matter (Tons/Year) : .205495254

ERNS

Facility Address : 1301 CASE RD, PERRIS, CA
 County : RIVERSIDE

Incident Information

Incident Date Time : 2011-08-16 07:45:00
 Type of Incident : STORAGE TANK
 Incident Cause : EQUIPMENT FAILURE
 Incident DTG : DISCOVERED
 Incident Location : N/R
 Sequence Number : 986114
 Potential Flag : N

Description of Incident : CALLER REPORTED A LEAKING STORAGE TANK INTO SECONDARY CONTAINMENT DUE TO EQUIPMENT FAILURE.

Last Date in Agency List : 2015-12-23

Incident Response Summary

Date Time Received : 2011-08-16 11:18:34
 Date Time Completed : 2011-08-16 11:21:51
 Call Type : Incident
 Source : TELEPHONE
 Responsible Company : EASTERN MUNICIPAL WATER DISTRICT
 Responsible Org Type : PUBLIC UTILITY
 Responsible City : PERRIS
 Responsible State : CA
 Responsible Zip : 92570

Incident Details Summary

Remedial Action : HAZMAT TRUCK WILL BE CALLED IN.
 Medium : SECONDARY CONTAINMENT
 Medium Description : LAND

Map Id: H28
 Direction: W
 Distance: 0.379 mi., 2002 ft.
 Elevation: 1419 ft.
 Relative: Lower

Envirosite ID: 235095
 EPA ID: N/R

Site Name : Perris Valley RWRf | EASTERN MUNICIPAL WATER DIST | EASTERN MUNICIPAL WATER DIST-PERRIS
 1301 CASE ROAD | 1301 CASE ROAD, PERRIS WATER RECLAMATION FACILITY | 1301 Case Road, Perris Valley RWRf PERRIS | Perris, CA

Database(s) : [AFS, AST - CA, BRS, CALEPA SITES - CA, CHMIRS - CA, CIWQS - CA, CIWQS 2 - CA, ECHO, EMI - CA, ERNS, FRS, HAZNET - CA, HIST AFS 2, HIST AST - CA, HIST CHMIRS - CA, HWG - CA, ICIS, NPDES - CA, RCRA_LQG, RFR - CA, RMP] **(cont.)**

ERNS (cont.)

Body of Water :	N/R
Weather Conditions :	SUNNY
Water Temperature :	N/R
Water Supply Contaminated :	U
Waterway Closed :	N
Waterway Description :	N/R

Additional Incident Details Summary

Actual Amount :	4000
Actual Amount Units :	GALLON(S)
Capacity of Tank :	9000
Capacity of Tank Units :	GALLON(S)
Continuous Release Begin Date :	N/R
Continuous Release End Date :	N/R
Continuous Release Change Date :	N/R
Continuous Release Permit :	N/R
Continuous Release Type :	N/R
Description of Tank :	FIBERGLASS
Device Operational :	U
DOT Crossing Number :	N/R
DOT Regulated :	U
NPDES :	N/R
NPDES Compliance :	U
Pipeline Aboveground :	ABOVE
Pipeline Covered :	U
Pipeline Type :	N/R
Tank ID :	N/R
Tank Regulated :	U
Tank Regulated by :	N/R

Materials Involved Summary

Name of Material :	FERRIC CHLORIDE
CAS Number :	007705-08-0
Amount of Material :	300
Unit of Measure :	GALLON(S)
UN Number :	N/R
CHRIS Code :	FCL
Reached Water :	NO
Amount in Water :	N/R
Unit of Measure (Reach Water) :	N/R

Map Id: H28
 Direction: W
 Distance: 0.379 mi., 2002 ft.
 Elevation: 1419 ft.
 Relative: Lower

Site Name : Perris Valley RWRf | EASTERN MUNICIPAL WATER DIST | EASTERN MUNICIPAL WATER DIST-PERRIS
 1301 CASE ROAD | 1301 CASE ROAD, PERRIS WATER RECLAMATION FACILITY | 1301 Case Road, Perris Valley RWRf PERRIS | Perris, CA

Database(s) : [AFS, AST - CA, BRS, CALEPA SITES - CA, CHMIRS - CA, CIWQS - CA, CIWQS 2 - CA, ECHO, EMI - CA, ERNS, FRS, HAZNET - CA, HIST AFS 2, HIST AST - CA, HIST CHMIRS - CA, HWG - CA, ICIS, NPDES - CA, RCRA_LQG, RFR - CA, RMP] **(cont.)**

EnviroSite ID: 235095
 EPA ID: N/R

ERNS **(cont.)**

Additional Materials Involved Summary

Name of Material : N/R
 CAS Number : N/R
 CHRIS Code : N/R
 Upper Bounds : N/R
 Upper Bounds Unit : N/R
 Upper Bounds Rate : N/R

Trains Details

Train Name Number : N/R
 Train Type : N/R
 Train Speed : N/R
 Train Direction : N/R
 Number Locomotives : N/R
 Number Cars : N/R
 Number Derailed : N/R
 Track Speed : N/R
 Railroad Name : N/R
 Non Compliance with Hazmat : N/R

Derailed Units Summary

Train Name Number : N/R
 Car Number : N/R
 Car Content : N/R
 Position in Train : N/R
 Derailed Type : N/R

Vessels Details

Vessel Name : N/R
 Vessel Type : N/R
 Vessel Length : N/R
 Hull Construction : N/R
 Fuel Capacity : N/R
 Fuel on Board : N/R
 Cargo Capacity : N/R
 Cargo on Board : N/R
 Is Vessel Aground : N/R
 Flag : N/R
 Breadth : N/R
 Draught : N/R
 Fuel Capacity Units : N/R

Map Id: H28
 Direction: W
 Distance: 0.379 mi., 2002 ft.
 Elevation: 1419 ft.
 Relative: Lower

Envirosite ID: 235095
 EPA ID: N/R

Site Name : Perris Valley RWRf | EASTERN MUNICIPAL WATER DIST | EASTERN MUNICIPAL WATER DIST-PERRIS
 1301 CASE ROAD | 1301 CASE ROAD, PERRIS WATER RECLAMATION FACILITY | 1301 Case Road, Perris Valley RWRf PERRIS | Perris, CA

Database(s) : [AFS, AST - CA, BRS, CALEPA SITES - CA, CHMIRS - CA, CIWQS - CA, CIWQS 2 - CA, ECHO, EMI - CA, ERNS, FRS, HAZNET - CA, HIST AFS 2, HIST AST - CA, HIST CHMIRS - CA, HWG - CA, ICIS, NPDES - CA, RCRA_LQG, RFR - CA, RMP] **(cont.)**

ERNS **(cont.)**

Fuel on Board Units : N/R
 Cargo Capacity Units : N/R
 Cargo on Board Units : N/R

Mobile Details

Vehicle Own Fuel Capacity : N/R
 Cargo Capacity : N/R
 Amount of Cargo on Board : N/R
 Hazmat Carrier : N/R
 Carrier Licensed : N/R
 Noncompliance with Hazmat : N/R
 Mobile Type : N/R
 Cargo Capacity Units : N/R
 Amount of Cargo on Board Units : N/R
 Vehicle Year : N/R
 Vehicle Make : N/R
 Vehicle Model : N/R
 Vehicle Number : N/R
 Trailer Number : N/R

Facility Address : 1301 CASE ROAD, PERRIS, CA
 County : RIVERSIDE

Incident Information

Incident Date Time : 2008-06-22 09:40:00
 Type of Incident : PIPELINE
 Incident Cause : EQUIPMENT FAILURE
 Incident DTG : DISCOVERED
 Incident Location : N/R
 Sequence Number : 874938
 Potential Flag : N
 Description of Incident : CALLER IS REPORTING A DISCHARGE OF POLYMER FROM A SPLIT IN .5" PIPING.
 Last Date in Agency List : 2015-12-23

Incident Response Summary

Date Time Received : 2008-06-22 13:18:56
 Date Time Completed : 2008-06-22 13:25:46
 Call Type : Incident
 Source : TELEPHONE

Map Id: H28
 Direction: W
 Distance: 0.379 mi., 2002 ft.
 Elevation: 1419 ft.
 Relative: Lower

Envirosite ID: 235095
 EPA ID: N/R

Site Name : Perris Valley RWRf | EASTERN MUNICIPAL WATER DIST | EASTERN MUNICIPAL WATER DIST-PERRIS
 1301 CASE ROAD | 1301 CASE ROAD, PERRIS WATER RECLAMATION FACILITY | 1301 Case Road, Perris Valley RWRf PERRIS | Perris, CA

Database(s) : [AFS, AST - CA, BRS, CALEPA SITES - CA, CHMIRS - CA, CIWQS - CA, CIWQS 2 - CA, ECHO, EMI - CA, ERNS, FRS, HAZNET - CA, HIST AFS 2, HIST AST - CA, HIST CHMIRS - CA, HWG - CA, ICIS, NPDES - CA, RCRA_LQG, RFR - CA, RMP] **(cont.)**

ERNS (cont.)

Responsible Company :	EASTERN MUNICIPAL WATER DISTRICT
Responsible Org Type :	LOCAL GOVERNMENT
Responsible City :	PERRIS
Responsible State :	CA
Responsible Zip :	92570

Incident Details Summary

Remedial Action :	MATERIAL IS CONTAINED ON-SITE, MATERIAL WILL BE TRANSFERRED TO A STORAGE BARREL
Medium :	/ CEMENT / GROUND
Medium Description :	LAND
Body of Water :	N/R
Weather Conditions :	SUNNY
Water Temperature :	N/R
Water Supply Contaminated :	U
Waterway Closed :	N
Waterway Description :	N/R

Additional Incident Details Summary

Actual Amount :	N/R
Actual Amount Units :	N/R
Capacity of Tank :	N/R
Capacity of Tank Units :	N/R
Continuous Release Begin Date :	N/R
Continuous Release End Date :	N/R
Continuous Release Change Date :	N/R
Continuous Release Permit :	N/R
Continuous Release Type :	N/R
Description of Tank :	N/R
Device Operational :	Y
DOT Crossing Number :	N/R
DOT Regulated :	N
NPDES :	N/R
NPDES Compliance :	U
Pipeline Aboveground :	ABOVE
Pipeline Covered :	U
Pipeline Type :	FLOW
Tank ID :	N/R
Tank Regulated :	U
Tank Regulated by :	N/R

Map Id: H28
 Direction: W
 Distance: 0.379 mi., 2002 ft.
 Elevation: 1419 ft.
 Relative: Lower

Envirosite ID: 235095
 EPA ID: N/R

Site Name : Perris Valley RWRf | EASTERN MUNICIPAL WATER DIST | EASTERN MUNICIPAL WATER DIST-PERRIS
 1301 CASE ROAD | 1301 CASE ROAD, PERRIS WATER RECLAMATION FACILITY | 1301 Case Road, Perris Valley RWRf PERRIS | Perris, CA

Database(s) : [AFS, AST - CA, BRS, CALEPA SITES - CA, CHMIRS - CA, CIWQS - CA, CIWQS 2 - CA, ECHO, EMI - CA, ERNS, FRS, HAZNET - CA, HIST AFS 2, HIST AST - CA, HIST CHMIRS - CA, HWG - CA, ICIS, NPDES - CA, RCRA_LQG, RFR - CA, RMP] **(cont.)**

ERNS **(cont.)**

Materials Involved Summary

Name of Material :	POLYMER
CAS Number :	000000-00-0
Amount of Material :	2
Unit of Measure :	GALLON(S)
UN Number :	N/R
CHRIS Code :	NCC
Reached Water :	NO
Amount in Water :	N/R
Unit of Measure (Reach Water) :	N/R

Additional Materials Involved Summary

Name of Material :	N/R
CAS Number :	N/R
CHRIS Code :	N/R
Upper Bounds :	N/R
Upper Bounds Unit :	N/R
Upper Bounds Rate :	N/R

Trains Details

Train Name Number :	N/R
Train Type :	N/R
Train Speed :	N/R
Train Direction :	N/R
Number Locomotives :	N/R
Number Cars :	N/R
Number Derailed :	N/R
Track Speed :	N/R
Railroad Name :	N/R
Non Compliance with Hazmat :	N/R

Derailed Units Summary

Train Name Number :	N/R
Car Number :	N/R
Car Content :	N/R
Position in Train :	N/R
Derailed Type :	N/R

Map Id: H28
 Direction: W
 Distance: 0.379 mi., 2002 ft.
 Elevation: 1419 ft.
 Relative: Lower

Envirosite ID: 235095
 EPA ID: N/R

Site Name : Perris Valley RWRf | EASTERN MUNICIPAL WATER DIST | EASTERN MUNICIPAL WATER DIST-PERRIS
 1301 CASE ROAD | 1301 CASE ROAD, PERRIS WATER RECLAMATION FACILITY | 1301 Case Road, Perris Valley RWRf PERRIS | Perris, CA

Database(s) : [AFS, AST - CA, BRS, CALEPA SITES - CA, CHMIRS - CA, CIWQS - CA, CIWQS 2 - CA, ECHO, EMI - CA, ERNS, FRS, HAZNET - CA, HIST AFS 2, HIST AST - CA, HIST CHMIRS - CA, HWG - CA, ICIS, NPDES - CA, RCRA_LQG, RFR - CA, RMP] **(cont.)**

ERNS **(cont.)**

Vessels Details

Vessel Name :	N/R
Vessel Type :	N/R
Vessel Length :	N/R
Hull Construction :	N/R
Fuel Capacity :	N/R
Fuel on Board :	N/R
Cargo Capacity :	N/R
Cargo on Board :	N/R
Is Vessel Aground :	N/R
Flag :	N/R
Breadth :	N/R
Draught :	N/R
Fuel Capacity Units :	N/R
Fuel on Board Units :	N/R
Cargo Capacity Units :	N/R
Cargo on Board Units :	N/R

Mobile Details

Vehicle Own Fuel Capacity :	N/R
Cargo Capacity :	N/R
Amount of Cargo on Board :	N/R
Hazmat Carrier :	N/R
Carrier Licensed :	N/R
Noncompliance with Hazmat :	N/R
Mobile Type :	N/R
Cargo Capacity Units :	N/R
Amount of Cargo on Board Units :	N/R
Vehicle Year :	N/R
Vehicle Make :	N/R
Vehicle Model :	N/R
Vehicle Number :	N/R
Trailer Number :	N/R

Facility Address :	1301 CASE ROAD, PERRIS, CA 92570
County :	RIVERSIDE

Incident Information

Incident Date Time :	2008-11-03 08:30:00
Type of Incident :	FIXED
Incident Cause :	EQUIPMENT FAILURE
Incident DTG :	DISCOVERED

Map Id: H28
 Direction: W
 Distance: 0.379 mi., 2002 ft.
 Elevation: 1419 ft.
 Relative: Lower

Site Name : Perris Valley RWRf | EASTERN MUNICIPAL WATER DIST | EASTERN MUNICIPAL WATER DIST-PERRIS
 1301 CASE ROAD | 1301 CASE ROAD, PERRIS WATER RECLAMATION FACILITY | 1301 Case Road, Perris Valley RWRf PERRIS | Perris, CA

Database(s) : [AFS, AST - CA, BRS, CALEPA SITES - CA, CHMIRS - CA, CIWQS - CA, CIWQS 2 - CA, ECHO, EMI - CA, ERNS, FRS, HAZNET - CA, HIST AFS 2, HIST AST - CA, HIST CHMIRS - CA, HWG - CA, ICIS, NPDES - CA, RCRA_LQG, RFR - CA, RMP] **(cont.)**

Envirosite ID: 235095
 EPA ID: N/R

ERNS **(cont.)**

Incident Location : N/R
 Sequence Number : 888983
 Potential Flag : N

Description of Incident : THE CALLER STATED THAT AN ODOR SCRUBBER HAD WHAT APPEARS TO BE A HOUSING MALFUNCTION WHICH IS ALLOWING A SOLUTION TO LEAK OUT ONTO THE GROUND. THE SCRUBBER HAS BEEN SHUT DOWN SECURING THE RELEASE.

Last Date in Agency List : 2015-12-23

Incident Response Summary

Date Time Received : 2008-11-03 11:53:31
 Date Time Completed : 2008-11-03 11:57:30
 Call Type : Incident
 Source : TELEPHONE
 Responsible Company : EASTERN MUNICIPAL WATER DISTRICT
 Responsible Org Type : LOCAL GOVERNMENT
 Responsible City : PERRIS
 Responsible State : CA
 Responsible Zip : 92570

Incident Details Summary

Remedial Action : RELEASE SECURED
 Medium : UNKNOWN
 Medium Description : LAND
 Body of Water : N/R
 Weather Conditions : PARTLY CLOUDY
 Water Temperature : N/R
 Water Supply Contaminated : U
 Waterway Closed : N
 Waterway Description : N/R

Additional Incident Details Summary

Actual Amount : N/R
 Actual Amount Units : N/R
 Capacity of Tank : N/R
 Capacity of Tank Units : N/R
 Continuous Release Begin Date : N/R
 Continuous Release End Date : N/R
 Continuous Release Change Date : N/R

Map Id: H28
 Direction: W
 Distance: 0.379 mi., 2002 ft.
 Elevation: 1419 ft.
 Relative: Lower

Envirosite ID: 235095
 EPA ID: N/R

Site Name : Perris Valley RWRf | EASTERN MUNICIPAL WATER DIST | EASTERN MUNICIPAL WATER DIST-PERRIS
 1301 CASE ROAD | 1301 CASE ROAD, PERRIS WATER RECLAMATION FACILITY | 1301 Case Road, Perris Valley RWRf PERRIS | Perris, CA

Database(s) : [AFS, AST - CA, BRS, CALEPA SITES - CA, CHMIRS - CA, CIWQS - CA, CIWQS 2 - CA, ECHO, EMI - CA, ERNS, FRS, HAZNET - CA, HIST AFS 2, HIST AST - CA, HIST CHMIRS - CA, HWG - CA, ICIS, NPDES - CA, RCRA_LQG, RFR - CA, RMP] **(cont.)**

ERNS **(cont.)**

Continuous Release Permit :	N/R
Continuous Release Type :	N/R
Description of Tank :	N/R
Device Operational :	Y
DOT Crossing Number :	N/R
DOT Regulated :	U
NPDES :	N/R
NPDES Compliance :	U
Pipeline Aboveground :	ABOVE
Pipeline Covered :	U
Pipeline Type :	N/R
Tank ID :	N/R
Tank Regulated :	U
Tank Regulated by :	N/R

Materials Involved Summary

Name of Material :	SODIUM HYDROXIDE (PH SOLUTION)
CAS Number :	001310-73-2
Amount of Material :	0
Unit of Measure :	UNKNOWN AMOUNT
UN Number :	N/R
CHRIS Code :	SHD
Reached Water :	NO
Amount in Water :	N/R
Unit of Measure (Reach Water) :	N/R

Additional Materials Involved Summary

Name of Material :	N/R
CAS Number :	N/R
CHRIS Code :	N/R
Upper Bounds :	N/R
Upper Bounds Unit :	N/R
Upper Bounds Rate :	N/R

Trains Details

Train Name Number :	N/R
Train Type :	N/R
Train Speed :	N/R
Train Direction :	N/R
Number Locomotives :	N/R
Number Cars :	N/R

Map Id: H28
 Direction: W
 Distance: 0.379 mi., 2002 ft.
 Elevation: 1419 ft.
 Relative: Lower

Site Name : Perris Valley RWRP | EASTERN MUNICIPAL WATER DIST | EASTERN MUNICIPAL WATER DIST-PERRIS
 1301 CASE ROAD | 1301 CASE ROAD, PERRIS WATER RECLAMATION FACILITY | 1301 Case Road, Perris Valley RWRP PERRIS | Perris, CA

Database(s) : [AFS, AST - CA, BRS, CALEPA SITES - CA, CHMIRS - CA, CIWQS - CA, CIWQS 2 - CA, ECHO, EMI - CA, ERNS, FRS, HAZNET - CA, HIST AFS 2, HIST AST - CA, HIST CHMIRS - CA, HWG - CA, ICIS, NPDES - CA, RCRA_LQG, RFR - CA, RMP] **(cont.)**

EnviroSite ID: 235095
 EPA ID: N/R

ERNS **(cont.)**

Number Derailed : N/R
 Track Speed : N/R
 Railroad Name : N/R
 Non Compliance with Hazmat : N/R

Derailed Units Summary

Train Name Number : N/R
 Car Number : N/R
 Car Content : N/R
 Position in Train : N/R
 Derailed Type : N/R

Vessels Details

Vessel Name : N/R
 Vessel Type : N/R
 Vessel Length : N/R
 Hull Construction : N/R
 Fuel Capacity : N/R
 Fuel on Board : N/R
 Cargo Capacity : N/R
 Cargo on Board : N/R
 Is Vessel Aground : N/R
 Flag : N/R
 Breadth : N/R
 Draught : N/R
 Fuel Capacity Units : N/R
 Fuel on Board Units : N/R
 Cargo Capacity Units : N/R
 Cargo on Board Units : N/R

Mobile Details

Vehicle Own Fuel Capacity : N/R
 Cargo Capacity : N/R
 Amount of Cargo on Board : N/R
 Hazmat Carrier : N/R
 Carrier Licensed : N/R
 Noncompliance with Hazmat : N/R
 Mobile Type : N/R
 Cargo Capacity Units : N/R
 Amount of Cargo on Board Units : N/R
 Vehicle Year : N/R

Map Id: H28
 Direction: W
 Distance: 0.379 mi., 2002 ft.
 Elevation: 1419 ft.
 Relative: Lower

Envirosite ID: 235095
 EPA ID: N/R

Site Name : Perris Valley RWRf | EASTERN MUNICIPAL WATER DIST | EASTERN MUNICIPAL WATER DIST-PERRIS
 1301 CASE ROAD | 1301 CASE ROAD, PERRIS WATER RECLAMATION FACILITY | 1301 Case Road, Perris Valley RWRf PERRIS | Perris, CA

Database(s) : [AFS, AST - CA, BRS, CALEPA SITES - CA, CHMIRS - CA, CIWQS - CA, CIWQS 2 - CA, ECHO, EMI - CA, ERNS, FRS, HAZNET - CA, HIST AFS 2, HIST AST - CA, HIST CHMIRS - CA, HWG - CA, ICIS, NPDES - CA, RCRA_LQG, RFR - CA, RMP] **(cont.)**

ERNS **(cont.)**

Vehicle Make : N/R
 Vehicle Model : N/R
 Vehicle Number : N/R
 Trailer Number : N/R

Incident Information

Incident Date Time : 2008-07-03 08:27:00
 Type of Incident : FIXED
 Incident Cause : EQUIPMENT FAILURE
 Incident DTG : DISCOVERED
 Incident Location : WASTE WATER TREATMENT FACILITY
 Sequence Number : 876166
 Potential Flag : N

Description of Incident : CALLER STATED DUE TO A HOSE THAT RUPTURED A THE FACILITY THERE WAS A SPILL OF MATERIALS

Last Date in Agency List : 2015-12-23

Incident Response Summary

Date Time Received : 2008-07-03 11:44:55
 Date Time Completed : 2008-07-03 11:54:39
 Call Type : Incident
 Source : TELEPHONE
 Responsible Company : EASTERN MUNICIPAL WATER DISTRICT
 Responsible Org Type : LOCAL GOVERNMENT
 Responsible City : PERRIS
 Responsible State : CA
 Responsible Zip : 92570

Incident Details Summary

Remedial Action : CALLER STATED THE SPILL WAS CONTAINED AND A SPILL KIT IS BEING USED TO DRY THE MATERIALS ON THE GROUND FOR REMOVAL.

Medium : ONTO THE GROUND AND SIDEWALK
 Medium Description : LAND
 Body of Water : N/R
 Weather Conditions : CLEAR
 Water Temperature : N/R
 Water Supply Contaminated : U

Map Id: H28
 Direction: W
 Distance: 0.379 mi., 2002 ft.
 Elevation: 1419 ft.
 Relative: Lower

Envirosite ID: 235095
 EPA ID: N/R

Site Name : Perris Valley RWRf | EASTERN MUNICIPAL WATER DIST | EASTERN MUNICIPAL WATER DIST-PERRIS
 1301 CASE ROAD | 1301 CASE ROAD, PERRIS WATER RECLAMATION FACILITY | 1301 Case Road, Perris Valley RWRf PERRIS | Perris, CA

Database(s) : [AFS, AST - CA, BRS, CALEPA SITES - CA, CHMIRS - CA, CIWQS - CA, CIWQS 2 - CA, ECHO, EMI - CA, ERNS, FRS, HAZNET - CA, HIST AFS 2, HIST AST - CA, HIST CHMIRS - CA, HWG - CA, ICIS, NPDES - CA, RCRA_LQG, RFR - CA, RMP] **(cont.)**

ERNS (cont.)

Waterway Closed : N
 Waterway Description : N/R

Additional Incident Details Summary

Actual Amount : N/R
 Actual Amount Units : N/R
 Capacity of Tank : N/R
 Capacity of Tank Units : N/R
 Continuous Release Begin Date : N/R
 Continuous Release End Date : N/R
 Continuous Release Change Date : N/R
 Continuous Release Permit : N/R
 Continuous Release Type : N/R
 Description of Tank : N/R
 Device Operational : Y
 DOT Crossing Number : N/R
 DOT Regulated : U
 NPDES : N/R
 NPDES Compliance : U
 Pipeline Aboveground : ABOVE
 Pipeline Covered : U
 Pipeline Type : N/R
 Tank ID : N/R
 Tank Regulated : U
 Tank Regulated by : N/R

Materials Involved Summary

Name of Material : POLYMER CHEMICAL
 CAS Number : 000000-00-0
 Amount of Material : 7
 Unit of Measure : GALLON(S)
 UN Number : N/R
 CHRIS Code : NCC
 Reached Water : NO
 Amount in Water : N/R
 Unit of Measure (Reach Water) : N/R

Additional Materials Involved Summary

Name of Material : N/R
 CAS Number : N/R
 CHRIS Code : N/R

Map Id: H28
 Direction: W
 Distance: 0.379 mi., 2002 ft.
 Elevation: 1419 ft.
 Relative: Lower

EnviroSite ID: 235095
 EPA ID: N/R

Site Name : Perris Valley RWRf | EASTERN MUNICIPAL WATER DIST | EASTERN MUNICIPAL WATER DIST-PERRIS
 1301 CASE ROAD | 1301 CASE ROAD, PERRIS WATER RECLAMATION FACILITY | 1301 Case Road, Perris Valley RWRf PERRIS | Perris, CA

Database(s) : [AFS, AST - CA, BRS, CALEPA SITES - CA, CHMIRS - CA, CIWQS - CA, CIWQS 2 - CA, ECHO, EMI - CA, ERNS, FRS, HAZNET - CA, HIST AFS 2, HIST AST - CA, HIST CHMIRS - CA, HWG - CA, ICIS, NPDES - CA, RCRA_LQG, RFR - CA, RMP] **(cont.)**

ERNS **(cont.)**

Upper Bounds : N/R
 Upper Bounds Unit : N/R
 Upper Bounds Rate : N/R

Trains Details

Train Name Number : N/R
 Train Type : N/R
 Train Speed : N/R
 Train Direction : N/R
 Number Locomotives : N/R
 Number Cars : N/R
 Number Derailed : N/R
 Track Speed : N/R
 Railroad Name : N/R
 Non Compliance with Hazmat : N/R

Derailed Units Summary

Train Name Number : N/R
 Car Number : N/R
 Car Content : N/R
 Position in Train : N/R
 Derailed Type : N/R

Vessels Details

Vessel Name : N/R
 Vessel Type : N/R
 Vessel Length : N/R
 Hull Construction : N/R
 Fuel Capacity : N/R
 Fuel on Board : N/R
 Cargo Capacity : N/R
 Cargo on Board : N/R
 Is Vessel Aground : N/R
 Flag : N/R
 Breadth : N/R
 Draught : N/R
 Fuel Capacity Units : N/R
 Fuel on Board Units : N/R
 Cargo Capacity Units : N/R
 Cargo on Board Units : N/R

Map Id: H28
 Direction: W
 Distance: 0.379 mi., 2002 ft.
 Elevation: 1419 ft.
 Relative: Lower

Envirosite ID: 235095
 EPA ID: N/R

Site Name : Perris Valley RWRf | EASTERN MUNICIPAL WATER DIST | EASTERN MUNICIPAL WATER DIST-PERRIS
 1301 CASE ROAD | 1301 CASE ROAD, PERRIS WATER RECLAMATION FACILITY | 1301 Case Road, Perris Valley RWRf PERRIS | Perris, CA

Database(s) : [AFS, AST - CA, BRS, CALEPA SITES - CA, CHMIRS - CA, CIWQS - CA, CIWQS 2 - CA, ECHO, EMI - CA, ERNS, FRS, HAZNET - CA, HIST AFS 2, HIST AST - CA, HIST CHMIRS - CA, HWG - CA, ICIS, NPDES - CA, RCRA_LQG, RFR - CA, RMP] **(cont.)**

ERNS **(cont.)**

Mobile Details

Vehicle Own Fuel Capacity : N/R
 Cargo Capacity : N/R
 Amount of Cargo on Board : N/R
 Hazmat Carrier : N/R
 Carrier Licensed : N/R
 Noncompliance with Hazmat : N/R
 Mobile Type : N/R
 Cargo Capacity Units : N/R
 Amount of Cargo on Board Units : N/R
 Vehicle Year : N/R
 Vehicle Make : N/R
 Vehicle Model : N/R
 Vehicle Number : N/R
 Trailer Number : N/R

Facility Address : 1301 CASE ROAD, PERRIS, CA 92572
 County : RIVERSIDE

Incident Information

Incident Date Time : 2009-04-23 09:00:00
 Type of Incident : FIXED
 Incident Cause : EQUIPMENT FAILURE
 Incident DTG : OCCURRED
 Incident Location : N/R
 Sequence Number : 903562
 Potential Flag : N

Description of Incident : CALLER IS REPORTING A RELEASE OF 2000 GALLONS OF SODIUM HYDROXIDE SOLUTION FROM AN ODOR SCRUBBING UNIT INTO SECONDARY CONTAINMENT AND OUTSIDE ONTO THE GROUND. THE RELEASE WAS DUE TO A MALFUNCTION OF A PLUG OVERFLOW LINE.

Last Date in Agency List : 2015-12-23

Incident Response Summary

Date Time Received : 2009-04-23 12:18:05
 Date Time Completed : 2009-04-23 12:24:31
 Call Type : Incident
 Source : TELEPHONE
 Responsible Company : EASTERN MUNICIPAL WATER DISTRICT
 Responsible Org Type : PUBLIC UTILITY

Map Id: H28
 Direction: W
 Distance: 0.379 mi., 2002 ft.
 Elevation: 1419 ft.
 Relative: Lower

Envirosite ID: 235095
 EPA ID: N/R

Site Name : Perris Valley RWRf | EASTERN MUNICIPAL WATER DIST | EASTERN MUNICIPAL WATER DIST-PERRIS
 1301 CASE ROAD | 1301 CASE ROAD, PERRIS WATER RECLAMATION FACILITY | 1301 Case Road, Perris Valley RWRf PERRIS | Perris, CA

Database(s) : [AFS, AST - CA, BRS, CALEPA SITES - CA, CHMIRS - CA, CIWQS - CA, CIWQS 2 - CA, ECHO, EMI - CA, ERNS, FRS, HAZNET - CA, HIST AFS 2, HIST AST - CA, HIST CHMIRS - CA, HWG - CA, ICIS, NPDES - CA, RCRA_LQG, RFR - CA, RMP] **(cont.)**

ERNS (cont.)

Responsible City : PERRIS
 Responsible State : CA
 Responsible Zip : 92572

Incident Details Summary

Remedial Action : WILL GET A HAZMAT TRUCK TO REMOVE CONTENTS.
 Medium : SECONDARY CONTAINMENT/GROUND
 Medium Description : OTHER
 Body of Water : N/R
 Weather Conditions : OVERCAST
 Water Temperature : N/R
 Water Supply Contaminated : U
 Waterway Closed : N
 Waterway Description : N/R

Additional Incident Details Summary

Actual Amount : N/R
 Actual Amount Units : N/R
 Capacity of Tank : N/R
 Capacity of Tank Units : N/R
 Continuous Release Begin Date : N/R
 Continuous Release End Date : N/R
 Continuous Release Change Date : N/R
 Continuous Release Permit : N/R
 Continuous Release Type : N/R
 Description of Tank : N/R
 Device Operational : U
 DOT Crossing Number : N/R
 DOT Regulated : U
 NPDES : N/R
 NPDES Compliance : U
 Pipeline Aboveground : ABOVE
 Pipeline Covered : U
 Pipeline Type : N/R
 Tank ID : N/R
 Tank Regulated : U
 Tank Regulated by : N/R

Materials Involved Summary

Name of Material : SODIUM HYDROXIDE
 CAS Number : 001310-73-2

Map Id: H28
 Direction: W
 Distance: 0.379 mi., 2002 ft.
 Elevation: 1419 ft.
 Relative: Lower

Envirosite ID: 235095
 EPA ID: N/R

Site Name : Perris Valley RWRf | EASTERN MUNICIPAL WATER DIST | EASTERN MUNICIPAL WATER DIST-PERRIS
 1301 CASE ROAD | 1301 CASE ROAD, PERRIS WATER RECLAMATION FACILITY | 1301 Case Road, Perris Valley RWRf PERRIS | Perris, CA

Database(s) : [AFS, AST - CA, BRS, CALEPA SITES - CA, CHMIRS - CA, CIWQS - CA, CIWQS 2 - CA, ECHO, EMI - CA, ERNS, FRS, HAZNET - CA, HIST AFS 2, HIST AST - CA, HIST CHMIRS - CA, HWG - CA, ICIS, NPDES - CA, RCRA_LQG, RFR - CA, RMP] **(cont.)**

ERNS **(cont.)**

Amount of Material : 2000
 Unit of Measure : GALLON(S)
 UN Number : N/R
 CHRIS Code : SHD
 Reached Water : NO
 Amount in Water : N/R
 Unit of Measure (Reach Water) : N/R

Additional Materials Involved Summary

Name of Material : N/R
 CAS Number : N/R
 CHRIS Code : N/R
 Upper Bounds : N/R
 Upper Bounds Unit : N/R
 Upper Bounds Rate : N/R

Trains Details

Train Name Number : N/R
 Train Type : N/R
 Train Speed : N/R
 Train Direction : N/R
 Number Locomotives : N/R
 Number Cars : N/R
 Number Derailed : N/R
 Track Speed : N/R
 Railroad Name : N/R
 Non Compliance with Hazmat : N/R

Derailed Units Summary

Train Name Number : N/R
 Car Number : N/R
 Car Content : N/R
 Position in Train : N/R
 Derailed Type : N/R

Vessels Details

Vessel Name : N/R
 Vessel Type : N/R
 Vessel Length : N/R

Map Id: H28
 Direction: W
 Distance: 0.379 mi., 2002 ft.
 Elevation: 1419 ft.
 Relative: Lower

Envirosite ID: 235095
 EPA ID: N/R

Site Name : Perris Valley RWRf | EASTERN MUNICIPAL WATER DIST | EASTERN MUNICIPAL WATER DIST-PERRIS
 1301 CASE ROAD | 1301 CASE ROAD, PERRIS WATER RECLAMATION FACILITY | 1301 Case Road, Perris Valley RWRf PERRIS | Perris, CA

Database(s) : [AFS, AST - CA, BRS, CALEPA SITES - CA, CHMIRS - CA, CIWQS - CA, CIWQS 2 - CA, ECHO, EMI - CA, ERNS, FRS, HAZNET - CA, HIST AFS 2, HIST AST - CA, HIST CHMIRS - CA, HWG - CA, ICIS, NPDES - CA, RCRA_LQG, RFR - CA, RMP] **(cont.)**

ERNS **(cont.)**

Hull Construction :	N/R
Fuel Capacity :	N/R
Fuel on Board :	N/R
Cargo Capacity :	N/R
Cargo on Board :	N/R
Is Vessel Aground :	N/R
Flag :	N/R
Breadth :	N/R
Draught :	N/R
Fuel Capacity Units :	N/R
Fuel on Board Units :	N/R
Cargo Capacity Units :	N/R
Cargo on Board Units :	N/R

Mobile Details

Vehicle Own Fuel Capacity :	N/R
Cargo Capacity :	N/R
Amount of Cargo on Board :	N/R
Hazmat Carrier :	N/R
Carrier Licensed :	N/R
Noncompliance with Hazmat :	N/R
Mobile Type :	N/R
Cargo Capacity Units :	N/R
Amount of Cargo on Board Units :	N/R
Vehicle Year :	N/R
Vehicle Make :	N/R
Vehicle Model :	N/R
Vehicle Number :	N/R
Trailer Number :	N/R

FRS

Facility Name :	EASTERN MUNICIPAL WATER DIST
Facility Address :	1301 CASE RD, PERRIS, CA 92570
County :	RIVERSIDE

Site Details

Registry ID :	110002063793
FRS Facility URL :	Click here for hyperlink provided by the agency.
Last Date in Agency List :	2021-07-17

Map Id: H28
 Direction: W
 Distance: 0.379 mi., 2002 ft.
 Elevation: 1419 ft.
 Relative: Lower

Site Name : Perris Valley RWRf | EASTERN MUNICIPAL WATER DIST | EASTERN MUNICIPAL WATER DIST-PERRIS
 1301 CASE ROAD | 1301 CASE ROAD, PERRIS WATER RECLAMATION FACILITY | 1301 Case Road, Perris Valley RWRf PERRIS | Perris, CA

Database(s) : [AFS, AST - CA, BRS, CALEPA SITES - CA, CHMIRS - CA, CIWQS - CA, CIWQS 2 - CA, ECHO, EMI - CA, ERNS, FRS, HAZNET - CA, HIST AFS 2, HIST AST - CA, HIST CHMIRS - CA, HWG - CA, ICIS, NPDES - CA, RCRA_LQG, RFR - CA, RMP] **(cont.)**

EnviroSite ID: 235095
EPA ID: N/R

FRS (cont.)

Source Description
 Source Description :

AIR contains compliance and permit data for stationary sources of air pollution regulated by the EPA, State, and Local air pollution agencies. AFS contains compliance and permit data for stationary sources of air pollution regulated by the EPA, State, and Local air pollution agencies. The California Environmental Protection Agency (CalEPA) has recently implemented a new data warehouse system (nSite). This data warehouse combines and merges facility and site information from five different systems managed within CalEPA. The five systems are: California Environmental Reporting System (CERS), EnviroStor, GeoTracker, California Integrated Water Quality System (CIWQS), and Toxic Release Inventory (TRI).

Source Description :

CEDRI is the EPA Compliance and Emissions Data Reporting Interface and combines data about emissions source tests, continuous emissions monitoring, and compliance and emissions reports.

The Emission Inventory System (EIS) maintains an inventory of large stationary sources and voluntarily-reported smaller sources of air point pollution emitters. It contains information about facility sites and their physical location, emission units, emission processes, release points, control approaches, and regulations. Facility inventory data are kept separate from the emissions data and have stable identifiers to improve continuity from year to year and to help identify duplicate or missing facilities.

EPS

The NPDES module of the Compliance Information System (ICIS) tracks surface water permits issued under the Clean Water Act. Under NPDES, all facilities that discharge pollutants from any point source into waters of the United States are required to obtain a permit. The permit will likely contain limits on what can be discharged, impose monitoring and reporting requirements, and include other provisions to ensure that the discharge does not adversely affect water quality.

The RMP database stores the risk management plans reported by companies that handle, manufacture, use, or store certain flammable or toxic substances, as required under section 112(r) of the Clean Air Act (CAA).

FRS Environmental Interest
 Source and System ID :

AIRS/AFS - 06065C0742
 API - CEDRI10038965
 API - EPS10081619
 CA-ENVIROVIEW - 142587
 CEDRI - CEDRI99041
 EIS - 13909211
 ICIS - CASCA00006065C0742
 ICIS - CAU001102

Map Id: H28
 Direction: W
 Distance: 0.379 mi., 2002 ft.
 Elevation: 1419 ft.
 Relative: Lower

Site Name : Perris Valley RWRf | EASTERN MUNICIPAL WATER DIST | EASTERN MUNICIPAL WATER DIST-PERRIS
 1301 CASE ROAD | 1301 CASE ROAD, PERRIS WATER RECLAMATION FACILITY | 1301 Case Road, Perris Valley RWRf PERRIS | Perris, CA

Database(s) : [AFS, AST - CA, BRS, CALEPA SITES - CA, CHMIRS - CA, CIWQS - CA, CIWQS 2 - CA, ECHO, EMI - CA, ERNS, FRS, HAZNET - CA, HIST AFS 2, HIST AST - CA, HIST CHMIRS - CA, HWG - CA, ICIS, NPDES - CA, RCRA_LQG, RFR - CA, RMP] **(cont.)**

EnviroSite ID: 235095
 EPA ID: N/R

FRS **(cont.)**

RMP - 100000089343

Facility Name : EASTERN MUNICIPAL WATER DIST-PERRIS
 Facility Address : 1301 CASE RD, PERRIS, CA 92570
 County : RIVERSIDE

Site Details

Registry ID : 110002063793
 FRS Facility URL : [Click here for hyperlink provided by the agency.](#)
 Last Date in Agency List : 2020-08-31

Source Description

Source Description : AIR contains compliance and permit data for stationary sources of air pollution regulated by the EPA, State, and Local air pollution agencies. AFS contains compliance and permit data for stationary sources of air pollution regulated by the EPA, State, and Local air pollution agencies. The California Environmental Protection Agency (CalEPA) has recently implemented a new data warehouse system (nSite). This data warehouse combines and merges facility and site information from five different systems managed within CalEPA. The five systems are: California Environmental Reporting System (CERS), EnviroStor, GeoTracker, California Integrated Water Quality System (CIWQS), and Toxic Release Inventory (TRI). CEDRI is the EPA Compliance and Emissions Data Reporting Interface and combines data about emissions source tests, continuous emissions monitoring, and compliance and emissions reports. The Emission Inventory System (EIS) maintains an inventory of large stationary sources and voluntarily-reported smaller sources of air point pollution emitters. It contains information about facility sites and their physical location, emission units, emission processes, release points, control approaches, and regulations. Facility inventory data are kept separate from the emissions data and have stable identifiers to improve continuity from year to year and to help identify duplicate or missing facilities. The NPDES module of the Compliance Information System (ICIS) tracks surface water permits issued under the Clean Water Act. Under NPDES, all facilities that discharge pollutants from any point source into waters of the United States are required to obtain a permit. The permit will likely contain limits on what can be discharged, impose monitoring and reporting requirements, and include other provisions to ensure that the discharge does not adversely affect water quality.

Map Id: H28
 Direction: W
 Distance: 0.379 mi., 2002 ft.
 Elevation: 1419 ft.
 Relative: Lower

Envirosite ID: 235095
 EPA ID: N/R

Site Name : Perris Valley RWRf | EASTERN MUNICIPAL WATER DIST | EASTERN MUNICIPAL WATER DIST-PERRIS
 1301 CASE ROAD | 1301 CASE ROAD, PERRIS WATER RECLAMATION FACILITY | 1301 Case Road, Perris Valley RWRf PERRIS | Perris, CA

Database(s) : [AFS, AST - CA, BRS, CALEPA SITES - CA, CHMIRS - CA, CIWQS - CA, CIWQS 2 - CA, ECHO, EMI - CA, ERNS, FRS, HAZNET - CA, HIST AFS 2, HIST AST - CA, HIST CHMIRS - CA, HWG - CA, ICIS, NPDES - CA, RCRA_LQG, RFR - CA, RMP] **(cont.)**

FRS (cont.)

The RMP database stores the risk management plans reported by companies that handle, manufacture, use, or store certain flammable or toxic substances, as required under section 112(r) of the Clean Air Act (CAA).

FRS Environmental Interest
 Source and System ID :

AIRS/AFS - 06065C0742
 API - CEDRI10038965
 CA-ENVIROVIEW - 142587
 CEDRI - CEDRI99041
 EIS - 13909211
 ICIS - CASCA00006065C0742
 ICIS - CAU001102
 RMP - 100000089343

Facility Name :
 Facility Address :
 County :

EMWD - PERRIS VALLEY RWRf
 1301 CASE ROAD, PERRIS, CA 92570-6282
 RIVERSIDE

Site Details

Registry ID :
 FRS Facility URL :
 Last Date in Agency List :

110038863441
[Click here for hyperlink provided by the agency.](#)
 2021-07-17

Source Description

Source Description :

The California Environmental Reporting System (CERS) is a statewide web-based user and information exchange system to support over 140,000 regulated businesses and over 130 local agencies in electronically collecting and reporting significant hazardous materials, hazardous waste and compliance and enforcement data as mandated by California law. Under oversight by Cal/EPA, certified local governing agencies (Unified Program Agencies - UPAs) consolidate, coordinate and provide consistent regulatory activities for six state and federal environmental programs.

Map Id: H28
 Direction: W
 Distance: 0.379 mi., 2002 ft.
 Elevation: 1419 ft.
 Relative: Lower

Envirosite ID: 235095
 EPA ID: N/R

Site Name : Perris Valley RWRf | EASTERN MUNICIPAL WATER DIST | EASTERN MUNICIPAL WATER DIST-PERRIS
 1301 CASE ROAD | 1301 CASE ROAD, PERRIS WATER RECLAMATION FACILITY | 1301 Case Road, Perris Valley RWRf PERRIS | Perris, CA

Database(s) : [AFS, AST - CA, BRS, CALEPA SITES - CA, CHMIRS - CA, CIWQS - CA, CIWQS 2 - CA, ECHO, EMI - CA, ERNS, FRS, HAZNET - CA, HIST AFS 2, HIST AST - CA, HIST CHMIRS - CA, HWG - CA, ICIS, NPDES - CA, RCRA_LQG, RFR - CA, RMP] **(cont.)**

FRS **(cont.)**

The California Environmental Protection Agency (CalEPA) has recently implemented a new data warehouse system (nSite). This data warehouse combines and merges facility and site information from five different systems managed within CalEPA. The five systems are: California Environmental Reporting System (CERS), EnviroStor, GeoTracker, California Integrated Water Quality System (CIWQS), and Toxic Release Inventory (TRI).

Source Description :

All generators and treatment, storage, and disposal (TSD) facilities who handle hazardous waste are required to report to the EPA Administrator at least once every two years. The data collected is used to create the National Biennial Resource Conservation and Recovery Act (RCRA) Hazardous Waste Report. This data is processed within the RCRA Information (RCRAInfo) database.

Source Description :

RCRAInfo is EPA's comprehensive information system that supports the Resource Conservation and Recovery Act (RCRA) of 1976 and the Hazardous and Solid Waste Amendments (HSWA) of 1984 through the tracking of events and activities related to facilities that generate, transport, and treat, store, or dispose of hazardous waste. RCRAInfo allows RCRA program staff to track the notification, permit, compliance, and corrective action activities required under RCRA. RCRAInfo also supports generation of the National Hazardous Waste Biennial Report. All generators and treatment, storage, and disposal facilities who handle hazardous waste are required to report to the EPA Administrator at least once every two years to support creation of the Biennial Report.

FRS Environmental Interest

Source and System ID : CA-CERS - 10322806
 CA-ENVIROVIEW - 28298
 RCRAINFO - CAL000089264

Facility Name : KIEWIT INFRASTRUCTURE WEST CO
 Facility Address : 1301 CASE RD, PERRIS, CA 92570
 County : RIVERSIDE

Site Details

Registry ID : 110065438538
 FRS Facility URL : [Click here for hyperlink provided by the agency.](#)
 Last Date in Agency List : 2021-07-17

Map Id: H28
 Direction: W
 Distance: 0.379 mi., 2002 ft.
 Elevation: 1419 ft.
 Relative: Lower

Site Name : Perris Valley RWRf | EASTERN MUNICIPAL WATER DIST | EASTERN MUNICIPAL WATER DIST-PERRIS
 1301 CASE ROAD | 1301 CASE ROAD, PERRIS WATER RECLAMATION FACILITY | 1301 Case Road, Perris Valley RWRf PERRIS | Perris, CA

Database(s) : [AFS, AST - CA, BRS, CALEPA SITES - CA, CHMIRS - CA, CIWQS - CA, CIWQS 2 - CA, ECHO, EMI - CA, ERNS, FRS, HAZNET - CA, HIST AFS 2, HIST AST - CA, HIST CHMIRS - CA, HWG - CA, ICIS, NPDES - CA, RCRA_LQG, RFR - CA, RMP] **(cont.)**

EnviroSite ID: 235095
 EPA ID: N/R

FRS (cont.)

Source Description

Source Description :

The California Environmental Protection Agency (CalEPA) has recently implemented a new data warehouse system (nSite). This data warehouse combines and merges facility and site information from five different systems managed within CalEPA. The five systems are: California Environmental Reporting System (CERS), EnviroStor, GeoTracker, California Integrated Water Quality System (CIWQS), and Toxic Release Inventory (TRI).

FRS Environmental Interest

Source and System ID :

CA-ENVIROVIEW - 41656

HAZNET - CA

Facility Name :
 Facility Address :
 County :

BERGELECTRIC CORPORATION
 1301 CASE RD, PERRIS, CA 92570
 RIVERSIDE

Site Details

Generator EPA ID : CAC002730256
 Active : Inactive
 Category : STATE
 Facility Types : N/R
 Type : TEMPORARY
 Contact Name : N/R
 Contact Phone : N/R
 Facility Mailing Address : 650 OPPER ST, ESCONDIDO, CA 920291020
 Latitude : 33.75752462
 Longitude : -117.19554794
 Agency Hyperlink : [Click here for hyperlink provided by the agency.](#)
 Last Date in Agency List : 2021-07-08

Waste Generator Details

State Waste :

2013: 343 - Unspecified organic liquid mixture, 0.0175 tons to ARD981057870

Facility Name :
 Facility Address :
 County :

DOUGS TOUG INC
 1301 CASE RD, PERRIS, CA 92570
 RIVERSIDE

Map Id: H28
 Direction: W
 Distance: 0.379 mi., 2002 ft.
 Elevation: 1419 ft.
 Relative: Lower

EnviroSite ID: 235095
 EPA ID: N/R

Site Name : Perris Valley RWRf | EASTERN MUNICIPAL WATER DIST | EASTERN MUNICIPAL WATER DIST-PERRIS
 1301 CASE ROAD | 1301 CASE ROAD, PERRIS WATER RECLAMATION FACILITY | 1301 Case Road, Perris Valley RWRf PERRIS | Perris, CA

Database(s) : [AFS, AST - CA, BRS, CALEPA SITES - CA, CHMIRS - CA, CIWQS - CA, CIWQS 2 - CA, ECHO, EMI - CA, ERNS, FRS, HAZNET - CA, HIST AFS 2, HIST AST - CA, HIST CHMIRS - CA, HWG - CA, ICIS, NPDES - CA, RCRA_LQG, RFR - CA, RMP] **(cont.)**

HAZNET - CA **(cont.)**

Site Details

Generator EPA ID : CAC002656635
 Active : Inactive
 Category : STATE
 Facility Types : N/R
 Type : TEMPORARY
 Contact Name : N/R
 Contact Phone : N/R
 Facility Mailing Address : 13 MADRIGAL, SAN CLEMENTE, CA 926732735
 Latitude : 33.75752462
 Longitude : -117.19554794
 Agency Hyperlink : [Click here for hyperlink provided by the agency.](#)
 Last Date in Agency List : 2021-07-08

Waste Generator Details

State Waste : 2010: 352 - Other organic solids, 1.5 tons to CAD097030993
 2010: 352 - Other organic solids, 0.1 tons to CAD981696420

Facility Name : EASTERN MUNICIPAL WATER DIST
 Facility Address : 1301 CASE ROAD, PERRIS, CA 92572
 County : RIVERSIDE

Site Details

Generator EPA ID : CAL000089264
 Active : Active
 Category : STATE
 Facility Types : N/R
 Type : PERMANENT
 Contact Name : N/R
 Contact Phone : N/R
 Facility Mailing Address : PO BOX 8300, PERRIS, CA 925728300
 Latitude : 33.75752462
 Longitude : -117.19554794
 Agency Hyperlink : [Click here for hyperlink provided by the agency.](#)
 Last Date in Agency List : 2021-07-08

Waste Generator Details

Map Id: H28
 Direction: W
 Distance: 0.379 mi., 2002 ft.
 Elevation: 1419 ft.
 Relative: Lower

Site Name : Perris Valley RWRf | EASTERN MUNICIPAL WATER DIST | EASTERN MUNICIPAL WATER DIST-PERRIS
 1301 CASE ROAD | 1301 CASE ROAD, PERRIS WATER RECLAMATION FACILITY | 1301 Case Road, Perris Valley RWRf PERRIS | Perris, CA

Database(s) : [AFS, AST - CA, BRS, CALEPA SITES - CA, CHMIRS - CA, CIWQS - CA, CIWQS 2 - CA, ECHO, EMI - CA, ERNS, FRS, HAZNET - CA, HIST AFS 2, HIST AST - CA, HIST CHMIRS - CA, HWG - CA, ICIS, NPDES - CA, RCRA_LQG, RFR - CA, RMP] **(cont.)**

EnviroSite ID: 235095
EPA ID: N/R

HAZNET - CA **(cont.)**

Details for this site have been truncated due to the large number of available details for this site within this dataset. For the complete details for this site, contact your EnviroSite account representative for a complimentary site report containing all of the details available.

State Waste :

- 2019: 352 - Other organic solids, 0.24000 tons to CAD982444481
- 2019: 223 - Unspecified oil-containing waste, 0.12510 tons to CAD982444481
- 2019: 181 - Other inorganic solid waste, 1.20750 tons to CAD097030993
- 2019: 122 - Alkaline solution without metals pH >= 12.5, 88.61250 tons to CAD097030993
- 2019: 221 - Waste oil and mixed oil, 0.00000 tons to CAD982444481
- 2018: 122 - Alkaline solution without metals pH >= 12.5, 40.03200 tons to CAD097030993
- 2018: 221 - Waste oil and mixed oil, 0.00000 tons to CAD982444481
- 2018: 181 - Other inorganic solid waste, 3.60000 tons to AZR000520478
- 2017: 352 - Other organic solids, 1.575 tons to AZR000501510
- 2017: 221 - Waste oil and mixed oil, 1.881 tons to MXC130619001
- 2017: 221 - Waste oil and mixed oil, 0.874 tons to CAD982444481
- 2017: 352 - Other organic solids, 0.055 tons to MXC130619001
- 2016: 223 - Unspecified oil-containing waste, 0.2085 tons to AZR000515924
- 2016: 331 - Off-specification, aged or surplus organics, 0.0132 tons to MXC130619001
- 2015: 223 - Unspecified oil-containing waste, 0.2085 tons to AZR000501510
- 2013: 223 - Unspecified oil-containing waste, 0.025 tons to AZR000501510
- 2012: 181 - Other inorganic solid waste, 0.02 tons to CAD008302903
- 2011: 141 - Off-specification, aged or surplus inorganics, 0.22935 tons to CAD008488025
- 2011: 352 - Other organic solids, 0.1 tons to AZR000501510
- 2009: 141 - Off-specification, aged or surplus inorganics, 14.178 tons to CAD008488025
- 2009: 135 - Unspecified aqueous solution, 0.231 tons to AZR000501510
- 2009: 331 - Off-specification, aged or surplus organics, 0.066 tons to CAD028409019
- 2009: 181 - Other inorganic solid waste, 0.22935 tons to AZR000501510
- 2009: 141 - Off-specification, aged or surplus inorganics, 2.7522 tons to CAD097030993
- 2009: 352 - Other organic solids, 0.6 tons to CAD097030993
- 2009: 141 - Off-specification, aged or surplus inorganics, 16.78425 tons to CAD008488025
- 2009: 135 - Unspecified aqueous solution, 18.48 tons to CAD097030993
- 2009: 135 - Unspecified aqueous solution, 11.76 tons to CAD008488025
- 2009: 181 - Other inorganic solid waste, 103.636 tons to NVT330010000
- 2008: 135 - Unspecified aqueous solution, 104.01 tons to CAD097030993

Map Id: H28
 Direction: W
 Distance: 0.379 mi., 2002 ft.
 Elevation: 1419 ft.
 Relative: Lower

Envirosite ID: 235095
 EPA ID: N/R

Site Name : Perris Valley RWRf | EASTERN MUNICIPAL WATER DIST | EASTERN MUNICIPAL WATER DIST-PERRIS
 1301 CASE ROAD | 1301 CASE ROAD, PERRIS WATER RECLAMATION FACILITY | 1301 Case Road, Perris Valley RWRf PERRIS | Perris, CA

Database(s) : [AFS, AST - CA, BRS, CALEPA SITES - CA, CHMIRS - CA, CIWQS - CA, CIWQS 2 - CA, ECHO, EMI - CA, ERNS, FRS, HAZNET - CA, HIST AFS 2, HIST AST - CA, HIST CHMIRS - CA, HWG - CA, ICIS, NPDES - CA, RCRA_LQG, RFR - CA, RMP] **(cont.)**

HAZNET - CA **(cont.)**

Facility Name : KIEWIT INFRASTRUCTURE WEST CO - PERRIS
 Facility Address : 1301 CASE RD, PERRIS, CA 92570
 County : RIVERSIDE

Site Details

Generator EPA ID : CAL000325083
 Active : Inactive
 Category : STATE
 Facility Types : N/R
 Type : PERMANENT
 Contact Name : N/R
 Contact Phone : N/R
 Facility Mailing Address : 4650 BUSINESS CENTER DRIVE, FAIRFIELD, CA 945340000
 Latitude : 33.75752462
 Longitude : -117.19554794
 Agency Hyperlink : [Click here for hyperlink provided by the agency.](#)
 Last Date in Agency List : 2021-07-08

Waste Generator Details

State Waste :

- 2013: 352 - Other organic solids, 0.525 tons to ARD981057870
- 2013: 223 - Unspecified oil-containing waste, 0.22935 tons to CAT080013352
- 2013: 352 - Other organic solids, 0.525 tons to NVT330010000
- 2013: 135 - Unspecified aqueous solution, 0.156 tons to NVT330010000
- 2013: 331 - Off-specification, aged or surplus organics, 0.5045 tons to CAD044429835
- 2013: 141 - Off-specification, aged or surplus inorganics, 0.03 tons to CAD044429835
- 2013: 221 - Waste oil and mixed oil, 0.825 tons to NVT330010000
- 2013: 232 - Pesticides and other waste associated with pesticide production, 0.18765 tons to CAD044429835
- 2013: 352 - Other organic solids, 0.015 tons to CAD044429835
- 2012: 352 - Other organic solids, 0.01 tons to CAD044429835
- 2012: 331 - Off-specification, aged or surplus organics, 0.3 tons to ARD981057870
- 2012: 181 - Other inorganic solid waste, 0.0125 tons to NVT330010000
- 2012: 331 - Off-specification, aged or surplus organics, 0.2 tons to CAD044429835
- 2012: 223 - Unspecified oil-containing waste, 0.22935 tons to CAT080013352
- 2012: 352 - Other organic solids, 1.575 tons to NVT330010000
- 2012: 331 - Off-specification, aged or surplus organics, 0.02 tons to NVT330010000

Map Id: H28
 Direction: W
 Distance: 0.379 mi., 2002 ft.
 Elevation: 1419 ft.
 Relative: Lower

Envirosite ID: 235095
 EPA ID: N/R

Site Name : Perris Valley RWRf | EASTERN MUNICIPAL WATER DIST | EASTERN MUNICIPAL WATER DIST-PERRIS
 1301 CASE ROAD | 1301 CASE ROAD, PERRIS WATER RECLAMATION FACILITY | 1301 Case Road, Perris Valley RWRf PERRIS | Perris, CA

Database(s) : [AFS, AST - CA, BRS, CALEPA SITES - CA, CHMIRS - CA, CIWQS - CA, CIWQS 2 - CA, ECHO, EMI - CA, ERNS, FRS, HAZNET - CA, HIST AFS 2, HIST AST - CA, HIST CHMIRS - CA, HWG - CA, ICIS, NPDES - CA, RCRA_LQG, RFR - CA, RMP] **(cont.)**

HAZNET - CA **(cont.)**

- 2012: 135 - Unspecified aqueous solution, 0.15 tons to NVT330010000
- 2011: 222 - Oil/water separation sludge, 4.587 tons to CAT080013352
- 2011: 221 - Waste oil and mixed oil, 0.779 tons to CAT080013352
- 2011: 141 - Off-specification, aged or surplus inorganics, 0.005 tons to CAD044429835
- 2011: 352 - Other organic solids, 0.3625 tons to NVT330010000
- 2011: 331 - Off-specification, aged or surplus organics, 0.1125 tons to NVT330010000
- 2011: 331 - Off-specification, aged or surplus organics, 0.5 tons to ARD981057870
- 2011: 343 - Unspecified organic liquid mixture, 0.085 tons to CAT080013352
- 2011: 141 - Off-specification, aged or surplus inorganics, 0.02 tons to CAD044429835
- 2011: 343 - Unspecified organic liquid mixture, 0.17 tons to ARD981057870
- 2010: N/R - Blank or unknown, 0.15 tons to NVT330010000
- 2010: 331 - Off-specification, aged or surplus organics, 0.265 tons to ARD981057870
- 2010: 331 - Off-specification, aged or surplus organics, 0.1 tons to NVT330010000
- 2010: 135 - Unspecified aqueous solution, 0.25 tons to NVT330010000

Facility Name : WESTERN SUMMIT CONTRACTORS INC
 Facility Address : 1301 CASE RD, PERRIS, CA 92570
 County : RIVERSIDE

Site Details

Generator EPA ID : CAC002631027
 Active : Inactive
 Category : STATE
 Facility Types : N/R
 Type : TEMPORARY
 Contact Name : N/R
 Contact Phone : N/R
 Facility Mailing Address : 2820 LA MIRADA DR STE H, VISTA, CA 92081
 Latitude : 33.75752462
 Longitude : -117.19554794
 Agency Hyperlink : [Click here for hyperlink provided by the agency.](#)
 Last Date in Agency List : 2021-07-08

HIST AFS 2

Facility Name : EASTERN MUNICIPAL WATER DIST-PERRIS

Map Id: H28
 Direction: W
 Distance: 0.379 mi., 2002 ft.
 Elevation: 1419 ft.
 Relative: Lower

EnviroSite ID: 235095
 EPA ID: N/R

Site Name : Perris Valley RWRf | EASTERN MUNICIPAL WATER DIST | EASTERN MUNICIPAL WATER DIST-PERRIS
 1301 CASE ROAD | 1301 CASE ROAD, PERRIS WATER RECLAMATION FACILITY | 1301 Case Road, Perris Valley RWRf PERRIS | Perris, CA

Database(s) : [AFS, AST - CA, BRS, CALEPA SITES - CA, CHMIRS - CA, CIWQS - CA, CIWQS 2 - CA, ECHO, EMI - CA, ERNS, FRS, HAZNET - CA, HIST AFS 2, HIST AST - CA, HIST CHMIRS - CA, HWG - CA, ICIS, NPDES - CA, RCRA_LQG, RFR - CA, RMP] **(cont.)**

HIST AFS 2 **(cont.)**

Facility Address : 1301 CASE RD, PERRIS, CA 92570
 County : RIVERSIDE

Site Details

PEPA : 110002063793
 Region : 09
 STTE : 06
 County Code : 065
 PCDS : C0742
 DB Number : N/R
 AQCR : 024
 SIC Code : 4952
 NIC Code : 221310
 DCS : 3
 DCL : A
 Government : 4
 CMSC : A
 HP1F : N/R
 Last Date in Agency List : 2015-01-14

Air Program Pollutant Data

Region : 09
 STTE : 06
 County Code : 065
 PCDS : C0742
 APC : 0
 PLAP : ADMIN
 DCAP : 3
 DCLP : A
 DATT : N/R

Region : 09
 STTE : 06
 County Code : 065
 PCDS : C0742
 APC : 0
 PLAP : NO2
 DCAP : 3
 DCLP : A
 DATT : A

Map Id: H28
 Direction: W
 Distance: 0.379 mi., 2002 ft.
 Elevation: 1419 ft.
 Relative: Lower

Site Name : Perris Valley RWRf | EASTERN MUNICIPAL WATER DIST | EASTERN MUNICIPAL WATER DIST-PERRIS
 1301 CASE ROAD | 1301 CASE ROAD, PERRIS WATER RECLAMATION FACILITY | 1301 Case Road, Perris Valley RWRf PERRIS | Perris, CA

Database(s) : [AFS, AST - CA, BRS, CALEPA SITES - CA, CHMIRS - CA, CIWQS - CA, CIWQS 2 - CA, ECHO, EMI - CA, ERNS, FRS, HAZNET - CA, HIST AFS 2, HIST AST - CA, HIST CHMIRS - CA, HWG - CA, ICIS, NPDES - CA, RCRA_LQG, RFR - CA, RMP] **(cont.)**

EnviroSite ID: 235095
 EPA ID: N/R

HIST AFS 2 **(cont.)**

Region : 09
 STTE : 06
 County Code : 065
 PCDS : C0742
 APC : V
 PLAP : FACIL
 DCAP : 3
 DCLP : A
 DATT : N/R

Region : 09
 STTE : 06
 County Code : 065
 PCDS : C0742
 APC : 0
 PLAP : FACIL
 DCAP : P
 DCLP : N/R
 DATT : N/R

Class A Sources - Actions 4

Details for this site have been truncated due to the large number of available details for this site within this dataset. For the complete details for this site, contact your EnviroSite account representative for a complimentary site report containing all of the details available.

Region : 09
 STTE : 06
 County Code : 065
 PCDS : C0742
 APC : 0
 ANTI : FS
 DTA : 050804
 PAM : N/R

Region : 09
 STTE : 06
 County Code : 065
 PCDS : C0742
 APC : V
 ANTI : PS
 DTA : 090519
 PAM : N/R

Map Id: H28
 Direction: W
 Distance: 0.379 mi., 2002 ft.
 Elevation: 1419 ft.
 Relative: Lower

EnviroSite ID: 235095
 EPA ID: N/R

Site Name : Perris Valley RWRf | EASTERN MUNICIPAL WATER DIST | EASTERN MUNICIPAL WATER DIST-PERRIS
 1301 CASE ROAD | 1301 CASE ROAD, PERRIS WATER RECLAMATION FACILITY | 1301 Case Road, Perris Valley RWRf PERRIS | Perris, CA

Database(s) : [AFS, AST - CA, BRS, CALEPA SITES - CA, CHMIRS - CA, CIWQS - CA, CIWQS 2 - CA, ECHO, EMI - CA, ERNS, FRS, HAZNET - CA, HIST AFS 2, HIST AST - CA, HIST CHMIRS - CA, HWG - CA, ICIS, NPDES - CA, RCRA_LQG, RFR - CA, RMP] **(cont.)**

HIST AFS 2 **(cont.)**

Region : 09
 STTE : 06
 County Code : 065
 PCDS : C0742
 APC : 0
 ANTI : PS
 DTA : 140917
 PAM : N/R

Region : 09
 STTE : 06
 County Code : 065
 PCDS : C0742
 APC : 0
 ANTI : TR
 DTA : 110719
 PAM : N/R

Region : 09
 STTE : 06
 County Code : 065
 PCDS : C0742
 APC : V
 ANTI : FS
 DTA : 121012
 PAM : N/R

Region : 09
 STTE : 06
 County Code : 065
 PCDS : C0742
 APC : 0
 ANTI : SR
 DTA : 090519
 PAM : N/R

Region : 09
 STTE : 06
 County Code : 065
 PCDS : C0742
 APC : V
 ANTI : ER
 DTA : 050107

Map Id: H28
 Direction: W
 Distance: 0.379 mi., 2002 ft.
 Elevation: 1419 ft.
 Relative: Lower

EnviroSite ID: 235095
 EPA ID: N/R

Site Name : Perris Valley RWRf | EASTERN MUNICIPAL WATER DIST | EASTERN MUNICIPAL WATER DIST-PERRIS
 1301 CASE ROAD | 1301 CASE ROAD, PERRIS WATER RECLAMATION FACILITY | 1301 Case Road, Perris Valley RWRf PERRIS | Perris, CA

Database(s) : [AFS, AST - CA, BRS, CALEPA SITES - CA, CHMIRS - CA, CIWQS - CA, CIWQS 2 - CA, ECHO, EMI - CA, ERNS, FRS, HAZNET - CA, HIST AFS 2, HIST AST - CA, HIST CHMIRS - CA, HWG - CA, ICIS, NPDES - CA, RCRA_LQG, RFR - CA, RMP] **(cont.)**

HIST AFS 2 **(cont.)**

PAM :	N/R
Region :	09
STTE :	06
County Code :	065
PCDS :	C0742
APC :	0
ANTI :	PS
DTA :	120712
PAM :	N/R
Region :	09
STTE :	06
County Code :	065
PCDS :	C0742
APC :	V
ANTI :	SR
DTA :	140925
PAM :	N/R
Region :	09
STTE :	06
County Code :	065
PCDS :	C0742
APC :	0
ANTI :	CB
DTA :	120224
PAM :	N/R

Facilities with Issued Permits

Region :	09
STTE :	06
County Code :	065
PCDS :	C0742
PNME :	EASTERN MUNICIPAL WATER DIST-PERRIS
Street :	1301 CASE RD, PERRIS, CA 92570

General Permit Information

Region :	09
STTE :	06

Map Id: H28
 Direction: W
 Distance: 0.379 mi., 2002 ft.
 Elevation: 1419 ft.
 Relative: Lower

Envirosite ID: 235095
 EPA ID: N/R

Site Name : Perris Valley RWRf | EASTERN MUNICIPAL WATER DIST | EASTERN MUNICIPAL WATER DIST-PERRIS
 1301 CASE ROAD | 1301 CASE ROAD, PERRIS WATER RECLAMATION FACILITY | 1301 Case Road, Perris Valley RWRf PERRIS | Perris, CA

Database(s) : [AFS, AST - CA, BRS, CALEPA SITES - CA, CHMIRS - CA, CIWQS - CA, CIWQS 2 - CA, ECHO, EMI - CA, ERNS, FRS, HAZNET - CA, HIST AFS 2, HIST AST - CA, HIST CHMIRS - CA, HWG - CA, ICIS, NPDES - CA, RCRA_LQG, RFR - CA, RMP] **(cont.)**

HIST AFS 2 **(cont.)**

County Code : 065
 PCDS : C0742
 ASPN : 007417
 PMTC : V
 PMTD : TITLE V PERMIT - PLANT SP

Historical Quarterly 4

Region : 09
 STTE : 06
 County Code : 065
 PCDS : C0742
 SCH : 3
 HDT : 1403
 APH : V

Region : 09
 STTE : 06
 County Code : 065
 PCDS : C0742
 SCH : 3
 HDT : 1204
 APH : 0

Region : 09
 STTE : 06
 County Code : 065
 PCDS : C0742
 SCH : 3
 HDT : 1104
 APH : 0

Region : 09
 STTE : 06
 County Code : 065
 PCDS : C0742
 SCH : 3
 HDT : 1203
 APH : V

Region : 09
 STTE : 06

Map Id: H28
 Direction: W
 Distance: 0.379 mi., 2002 ft.
 Elevation: 1419 ft.
 Relative: Lower

EnviroSite ID: 235095
 EPA ID: N/R

Site Name : Perris Valley RWRf | EASTERN MUNICIPAL WATER DIST | EASTERN MUNICIPAL WATER DIST-PERRIS
 1301 CASE ROAD | 1301 CASE ROAD, PERRIS WATER RECLAMATION FACILITY | 1301 Case Road, Perris Valley RWRf PERRIS | Perris, CA

Database(s) : [AFS, AST - CA, BRS, CALEPA SITES - CA, CHMIRS - CA, CIWQS - CA, CIWQS 2 - CA, ECHO, EMI - CA, ERNS, FRS, HAZNET - CA, HIST AFS 2, HIST AST - CA, HIST CHMIRS - CA, HWG - CA, ICIS, NPDES - CA, RCRA_LQG, RFR - CA, RMP] **(cont.)**

HIST AFS 2 **(cont.)**

County Code : 065
 PCDS : C0742
 SCH : 3
 HDT : 1401
 APH : V

Region : 09
 STTE : 06
 County Code : 065
 PCDS : C0742
 SCH : 3
 HDT : 1401
 APH : 0

Region : 09
 STTE : 06
 County Code : 065
 PCDS : C0742
 SCH : 3
 HDT : 1204
 APH : V

Region : 09
 STTE : 06
 County Code : 065
 PCDS : C0742
 SCH : 3
 HDT : 1304
 APH : V

Region : 09
 STTE : 06
 County Code : 065
 PCDS : C0742
 SCH : 3
 HDT : 1201
 APH : 0

Region : 09
 STTE : 06
 County Code : 065
 PCDS : C0742

Map Id: H28
 Direction: W
 Distance: 0.379 mi., 2002 ft.
 Elevation: 1419 ft.
 Relative: Lower

Site Name : Perris Valley RWRf | EASTERN MUNICIPAL WATER DIST | EASTERN MUNICIPAL WATER DIST-PERRIS
 1301 CASE ROAD | 1301 CASE ROAD, PERRIS WATER RECLAMATION FACILITY | 1301 Case Road, Perris Valley RWRf PERRIS | Perris, CA

Database(s) : [AFS, AST - CA, BRS, CALEPA SITES - CA, CHMIRS - CA, CIWQS - CA, CIWQS 2 - CA, ECHO, EMI - CA, ERNS, FRS, HAZNET - CA, HIST AFS 2, HIST AST - CA, HIST CHMIRS - CA, HWG - CA, ICIS, NPDES - CA, RCRA_LQG, RFR - CA, RMP] **(cont.)**

EnviroSite ID: 235095
 EPA ID: N/R

HIST AFS 2 **(cont.)**

SCH : 3
 HDT : 1303
 APH : V

Permit Events

Region : 09
 STTE : 06
 County Code : 065
 PCDS : C0742
 PAPN : 007417
 PATY : IF
 PADL : *PERMIT AUTHORITY ISSUES FINAL PERMIT
 PACN : 001
 PDEA : 20081031

HIST AST - CA

Facility Name : EMWD Perris Valley RWRf
 Facility Address : 1301 Case Rd, Perris, 92570
 County : Riverside

Site Details

CERS ID : 10322806
 Facility ID : N/R
 EPA ID : CAL000089264
 Business Name : Eastern Municipal Water District
 Phone : (951) 928-3777
 Fax : N/R
 Mailing Address : PO Box 8300, Perris, CA 92572
 Owner Name : EMWD Safety-Risk Mgt
 Owner Phone : (909) 928-3777
 Owner Mailing Address : PO Box 8300, Perris, CA 92572-United States
 Property Owner Name : Eastern Municipal Water District
 Property Owner Phone : N/R
 Property Owner Mailing Address : P.O. Box 8300, Perris, CA 92572-United States
 Operator Name : Doug Edwards
 Operator Phone : (951)928-3777
 CUPA : N/R
 Total Gallons : N/R
 Facility Latitude Measure : 33.7546
 Facility Longitude Measure : -117.1941
 Last Date in Agency List : 01/31/2018

Map Id: H28
 Direction: W
 Distance: 0.379 mi., 2002 ft.
 Elevation: 1419 ft.
 Relative: Lower

EnviroSite ID: 235095
 EPA ID: N/R

Site Name : Perris Valley RWRf | EASTERN MUNICIPAL WATER DIST | EASTERN MUNICIPAL WATER DIST-PERRIS
 1301 CASE ROAD | 1301 CASE ROAD, PERRIS WATER RECLAMATION FACILITY | 1301 Case Road, Perris Valley RWRf PERRIS | Perris, CA

Database(s) : [AFS, AST - CA, BRS, CALEPA SITES - CA, CHMIRS - CA, CIWQS - CA, CIWQS 2 - CA, ECHO, EMI - CA, ERNS, FRS, HAZNET - CA, HIST AFS 2, HIST AST - CA, HIST CHMIRS - CA, HWG - CA, ICIS, NPDES - CA, RCRA_LQG, RFR - CA, RMP] **(cont.)**

HIST CHMIRS - CA

Facility Address :	1301 Case Rd, Perris
County :	Riverside County
Notified Date :	2007-08-28 09:49:00
Control Number :	07-5164
Substance 1 :	Alum
Quantity 1 :	2
Measure 1 :	Gal(s)
Type 1 :	CHEMICAL
Pipeline 1 :	N/R
Vessel 1 (300 Tons) :	N/R
Substance 2 :	N/R
Quantity 2 :	N/R
Measure 2 :	N/R
Type 2 :	N/R
Pipeline 2 :	N/R
Vessel 2 (300 Tons) :	N/R
Substance 3 :	N/R
Quantity 3 :	N/R
Measure 3 :	N/R
Type 3 :	N/R
Pipeline 3 :	N/R
Vessel 3 (300 Tons) :	N/R
Description :	A contractor cut a pressurized line causing a spray of Alum. The contractor was sprayed with the substance and was sent to medical to be evaluated.
Contained :	Yes
Water? :	No
Water Way :	N/R
Incident Date :	2007-08-28
Time :	830
Spill Site :	Treatment/Sewage Facility
Site :	N/R
Cause :	N/R
Other Causes :	N/R
Injuries (Y/N) :	N/R
Injuries Number :	1
Fatal (Y/N) :	N/R
Fatal Number :	0
Evacs (Y/N) :	N/R
Evacs Number :	0
Cleanup :	Reporting Party
Admin Agency :	Riverside County Environmental Health

Map Id: H28
 Direction: W
 Distance: 0.379 mi., 2002 ft.
 Elevation: 1419 ft.
 Relative: Lower

Envirosite ID: 235095
 EPA ID: N/R

Site Name : Perris Valley RWRf | EASTERN MUNICIPAL WATER DIST | EASTERN MUNICIPAL WATER DIST-PERRIS
 1301 CASE ROAD | 1301 CASE ROAD, PERRIS WATER RECLAMATION FACILITY | 1301 Case Road, Perris Valley RWRf PERRIS | Perris, CA

Database(s) : [AFS, AST - CA, BRS, CALEPA SITES - CA, CHMIRS - CA, CIWQS - CA, CIWQS 2 - CA, ECHO, EMI - CA, ERNS, FRS, HAZNET - CA, HIST AFS 2, HIST AST - CA, HIST CHMIRS - CA, HWG - CA, ICIS, NPDES - CA, RCRA_LQG, RFR - CA, RMP] **(cont.)**

HIST CHMIRS - CA **(cont.)**

Notified Date : 2007-08-07 21:06:00
 Control Number : 07-4746
 Substance 1 : Sewage
 Quantity 1 : 1,000-2,000
 Measure 1 : Gal(s)
 Type 1 : SEWAGE
 Pipeline 1 : N/R
 Vessel 1 (300 Tons) : N/R
 Substance 2 : N/R
 Quantity 2 : N/R
 Measure 2 : N/R
 Type 2 : N/R
 Pipeline 2 : N/R
 Vessel 2 (300 Tons) : N/R
 Substance 3 : N/R
 Quantity 3 : N/R
 Measure 3 : N/R
 Type 3 : N/R
 Pipeline 3 : N/R
 Vessel 3 (300 Tons) : N/R

Description : A leaking pipeline caused the release at a treatment plant. Spill is contained within the plant.

Contained : Yes
 Water? : No
 Water Way : N/R
 Incident Date : 2007-08-07
 Time : 2000
 Spill Site : Treatment/Sewage Facility
 Site : N/R
 Cause : N/R
 Other Causes : N/R
 Injuries (Y/N) : N/R
 Injuries Number : 0
 Fatal (Y/N) : N/R
 Fatal Number : 0
 Evacs (Y/N) : N/R
 Evacs Number : 0
 Cleanup : Reporting Party
 Admin Agency : Riverside County Environmental Health

Facility Address : 1301 Case Rd, Perris, 92570
 County : Riverside County

Map Id: H28
 Direction: W
 Distance: 0.379 mi., 2002 ft.
 Elevation: 1419 ft.
 Relative: Lower

Envirosite ID: 235095
 EPA ID: N/R

Site Name : Perris Valley RWRf | EASTERN MUNICIPAL WATER DIST | EASTERN MUNICIPAL WATER DIST-PERRIS
 1301 CASE ROAD | 1301 CASE ROAD, PERRIS WATER RECLAMATION FACILITY | 1301 Case Road, Perris Valley RWRf PERRIS | Perris, CA

Database(s) : [AFS, AST - CA, BRS, CALEPA SITES - CA, CHMIRS - CA, CIWQS - CA, CIWQS 2 - CA, ECHO, EMI - CA, ERNS, FRS, HAZNET - CA, HIST AFS 2, HIST AST - CA, HIST CHMIRS - CA, HWG - CA, ICIS, NPDES - CA, RCRA_LQG, RFR - CA, RMP] **(cont.)**

HIST CHMIRS - CA **(cont.)**

Notified Date :	2008-06-22 10:08:00
Control Number :	08-4442
Substance 1 :	Polymer
Quantity 1 :	2
Measure 1 :	Gal(s)
Type 1 :	CHEMICAL
Pipeline 1 :	N/R
Vessel 1 (300 Tons) :	N/R
Substance 2 :	N/R
Quantity 2 :	N/R
Measure 2 :	N/R
Type 2 :	N/R
Pipeline 2 :	N/R
Vessel 2 (300 Tons) :	N/R
Substance 3 :	N/R
Quantity 3 :	N/R
Measure 3 :	N/R
Type 3 :	N/R
Pipeline 3 :	N/R
Vessel 3 (300 Tons) :	N/R
Description :	Equipment failure split line caused this release
Contained :	Yes
Water? :	No
Water Way :	N/R
Incident Date :	2008-06-22
Time :	940
Spill Site :	Treatment/Sewage Facility
Site :	N/R
Cause :	N/R
Other Causes :	N/R
Injuries (Y/N) :	N/R
Injuries Number :	0
Fatal (Y/N) :	N/R
Fatal Number :	0
Evacs (Y/N) :	N/R
Evacs Number :	0
Cleanup :	Reporting Party
Admin Agency :	Riverside County Environmental Health

Facility Address : 1301 Case Rd, Perris, 92572
 County : Riverside County

Notified Date : 2010-01-26 10:22:00
 Control Number : 10-0685
 Substance 1 : Aluminum sulfate

Map Id: H28
 Direction: W
 Distance: 0.379 mi., 2002 ft.
 Elevation: 1419 ft.
 Relative: Lower

Envirosite ID: 235095
 EPA ID: N/R

Site Name : Perris Valley RWRf | EASTERN MUNICIPAL WATER DIST | EASTERN MUNICIPAL WATER DIST-PERRIS
 1301 CASE ROAD | 1301 CASE ROAD, PERRIS WATER RECLAMATION FACILITY | 1301 Case Road, Perris Valley RWRf PERRIS | Perris, CA

Database(s) : [AFS, AST - CA, BRS, CALEPA SITES - CA, CHMIRS - CA, CIWQS - CA, CIWQS 2 - CA, ECHO, EMI - CA, ERNS, FRS, HAZNET - CA, HIST AFS 2, HIST AST - CA, HIST CHMIRS - CA, HWG - CA, ICIS, NPDES - CA, RCRA_LQG, RFR - CA, RMP] **(cont.)**

HIST CHMIRS - CA **(cont.)**

Quantity 1 : 100
 Measure 1 : Gal(s)
 Type 1 : CHEMICAL
 Pipeline 1 : N/R
 Vessel 1 (300 Tons) : N/R
 Substance 2 : N/R
 Quantity 2 : N/R
 Measure 2 : N/R
 Type 2 : N/R
 Pipeline 2 : N/R
 Vessel 2 (300 Tons) : N/R
 Substance 3 : N/R
 Quantity 3 : N/R
 Measure 3 : N/R
 Type 3 : N/R
 Pipeline 3 : N/R
 Vessel 3 (300 Tons) : N/R

Description : Caller advised the release was due to a line break in the secondary containment. Clean up is in progress

Contained : Yes
 Water? : No
 Water Way : N/R
 Incident Date : 2010-01-26
 Time : 945
 Spill Site : Treatment/Sewage Facility
 Site : N/R
 Cause : Mechanical
 Other Causes : N/R
 Injuries (Y/N) : No
 Injuries Number : N/R
 Fatal (Y/N) : No
 Fatal Number : N/R
 Evacs (Y/N) : No
 Evacs Number : N/R
 Cleanup : Reporting Party
 Admin Agency : Riverside County Environmental Health

Facility Address : 1301 Case Rd., Perris
 County : Riverside County

Notified Date : 2002-01-15 10:33:38
 Control Number : 02-0283
 Substance 1 : oil

Map Id: H28
 Direction: W
 Distance: 0.379 mi., 2002 ft.
 Elevation: 1419 ft.
 Relative: Lower

Envirosite ID: 235095
 EPA ID: N/R

Site Name : Perris Valley RWRf | EASTERN MUNICIPAL WATER DIST | EASTERN MUNICIPAL WATER DIST-PERRIS
 1301 CASE ROAD | 1301 CASE ROAD, PERRIS WATER RECLAMATION FACILITY | 1301 Case Road, Perris Valley RWRf PERRIS | Perris, CA

Database(s) : [AFS, AST - CA, BRS, CALEPA SITES - CA, CHMIRS - CA, CIWQS - CA, CIWQS 2 - CA, ECHO, EMI - CA, ERNS, FRS, HAZNET - CA, HIST AFS 2, HIST AST - CA, HIST CHMIRS - CA, HWG - CA, ICIS, NPDES - CA, RCRA_LQG, RFR - CA, RMP] **(cont.)**

HIST CHMIRS - CA **(cont.)**

Quantity 1 :	180
Measure 1 :	N/R
Type 1 :	N/R
Pipeline 1 :	N/R
Vessel 1 (300 Tons) :	N/R
Substance 2 :	N/R
Quantity 2 :	N/R
Measure 2 :	N/R
Type 2 :	N/R
Pipeline 2 :	N/R
Vessel 2 (300 Tons) :	N/R
Substance 3 :	N/R
Quantity 3 :	N/R
Measure 3 :	N/R
Type 3 :	N/R
Pipeline 3 :	N/R
Vessel 3 (300 Tons) :	N/R
Description :	Per caller, a fire caused the release of the substance.
Contained :	Yes
Water? :	No
Water Way :	N/R
Incident Date :	2002-01-15
Time :	N/R
Spill Site :	Treatment/Sewage Facility
Site :	N/R
Cause :	N/R
Other Causes :	N/R
Injuries (Y/N) :	N/R
Injuries Number :	0
Fatal (Y/N) :	N/R
Fatal Number :	0
Evacs (Y/N) :	N/R
Evacs Number :	0
Cleanup :	Reporting Party
Admin Agency :	Riverside County Environmental Health
Notified Date :	2008-07-03 08:50:00
Control Number :	08-4895
Substance 1 :	Polymer
Quantity 1 :	7
Measure 1 :	Gal(s)
Type 1 :	CHEMICAL
Pipeline 1 :	N/R
Vessel 1 (300 Tons) :	N/R
Substance 2 :	N/R
Quantity 2 :	N/R

Map Id: H28
 Direction: W
 Distance: 0.379 mi., 2002 ft.
 Elevation: 1419 ft.
 Relative: Lower

Envirosite ID: 235095
 EPA ID: N/R

Site Name : Perris Valley RWRf | EASTERN MUNICIPAL WATER DIST | EASTERN MUNICIPAL WATER DIST-PERRIS
 1301 CASE ROAD | 1301 CASE ROAD, PERRIS WATER RECLAMATION FACILITY | 1301 Case Road, Perris Valley RWRf PERRIS | Perris, CA

Database(s) : [AFS, AST - CA, BRS, CALEPA SITES - CA, CHMIRS - CA, CIWQS - CA, CIWQS 2 - CA, ECHO, EMI - CA, ERNS, FRS, HAZNET - CA, HIST AFS 2, HIST AST - CA, HIST CHMIRS - CA, HWG - CA, ICIS, NPDES - CA, RCRA_LQG, RFR - CA, RMP] **(cont.)**

HIST CHMIRS - CA **(cont.)**

Measure 2 :	N/R
Type 2 :	N/R
Pipeline 2 :	N/R
Vessel 2 (300 Tons) :	N/R
Substance 3 :	N/R
Quantity 3 :	N/R
Measure 3 :	N/R
Type 3 :	N/R
Pipeline 3 :	N/R
Vessel 3 (300 Tons) :	N/R
Description :	A discharge line ruptured spilling the substance.
Contained :	Yes
Water? :	No
Water Way :	N/R
Incident Date :	2008-07-03
Time :	827
Spill Site :	Other
Site :	N/R
Cause :	N/R
Other Causes :	N/R
Injuries (Y/N) :	N/R
Injuries Number :	0
Fatal (Y/N) :	N/R
Fatal Number :	0
Evacs (Y/N) :	N/R
Evacs Number :	0
Cleanup :	Reporting Party
Admin Agency :	Riverside County Environmental Health

Notified Date :	2007-02-21 13:41:00
Control Number :	07-1132
Substance 1 :	Sodium bisulfide
Quantity 1 :	100
Measure 1 :	Lbs.
Type 1 :	CHEMICAL
Pipeline 1 :	N/R
Vessel 1 (300 Tons) :	N/R
Substance 2 :	N/R
Quantity 2 :	N/R
Measure 2 :	N/R
Type 2 :	N/R
Pipeline 2 :	N/R
Vessel 2 (300 Tons) :	N/R
Substance 3 :	N/R
Quantity 3 :	N/R
Measure 3 :	N/R

Map Id: H28
 Direction: W
 Distance: 0.379 mi., 2002 ft.
 Elevation: 1419 ft.
 Relative: Lower

Envirosite ID: 235095
 EPA ID: N/R

Site Name : Perris Valley RWRf | EASTERN MUNICIPAL WATER DIST | EASTERN MUNICIPAL WATER DIST-PERRIS
 1301 CASE ROAD | 1301 CASE ROAD, PERRIS WATER RECLAMATION FACILITY | 1301 Case Road, Perris Valley RWRf PERRIS | Perris, CA

Database(s) : [AFS, AST - CA, BRS, CALEPA SITES - CA, CHMIRS - CA, CIWQS - CA, CIWQS 2 - CA, ECHO, EMI - CA, ERNS, FRS, HAZNET - CA, HIST AFS 2, HIST AST - CA, HIST CHMIRS - CA, HWG - CA, ICIS, NPDES - CA, RCRA_LQG, RFR - CA, RMP] **(cont.)**

HIST CHMIRS - CA **(cont.)**

Type 3 :	N/R
Pipeline 3 :	N/R
Vessel 3 (300 Tons) :	N/R
Description :	The substance was found on the asphalt. Unknown when the spill occurred.
Contained :	Yes
Water? :	No
Water Way :	N/R
Incident Date :	2007-02-21
Time :	1230
Spill Site :	Treatment/Sewage Facility
Site :	N/R
Cause :	N/R
Other Causes :	N/R
Injuries (Y/N) :	N/R
Injuries Number :	0
Fatal (Y/N) :	N/R
Fatal Number :	0
Evacs (Y/N) :	N/R
Evacs Number :	0
Cleanup :	Reporting Party
Admin Agency :	Riverside County Environmental Health
Facility Address :	1301 Case Rd., Perris, 92572
County :	Riverside County
Notified Date :	2009-04-23 09:22:00
Control Number :	09-3191
Substance 1 :	Sodium Hydroxide 25% solution
Quantity 1 :	2000
Measure 1 :	Gal(s)
Type 1 :	CHEMICAL
Pipeline 1 :	N/R
Vessel 1 (300 Tons) :	N/R
Substance 2 :	N/R
Quantity 2 :	N/R
Measure 2 :	N/R
Type 2 :	N/R
Pipeline 2 :	N/R
Vessel 2 (300 Tons) :	N/R
Substance 3 :	N/R
Quantity 3 :	N/R
Measure 3 :	N/R
Type 3 :	N/R
Pipeline 3 :	N/R

Map Id: H28
 Direction: W
 Distance: 0.379 mi., 2002 ft.
 Elevation: 1419 ft.
 Relative: Lower

Envirosite ID: 235095
 EPA ID: N/R

Site Name : Perris Valley RWRf | EASTERN MUNICIPAL WATER DIST | EASTERN MUNICIPAL WATER DIST-PERRIS
 1301 CASE ROAD | 1301 CASE ROAD, PERRIS WATER RECLAMATION FACILITY | 1301 Case Road, Perris Valley RWRf PERRIS | Perris, CA

Database(s) : [AFS, AST - CA, BRS, CALEPA SITES - CA, CHMIRS - CA, CIWQS - CA, CIWQS 2 - CA, ECHO, EMI - CA, ERNS, FRS, HAZNET - CA, HIST AFS 2, HIST AST - CA, HIST CHMIRS - CA, HWG - CA, ICIS, NPDES - CA, RCRA_LQG, RFR - CA, RMP] **(cont.)**

HIST CHMIRS - CA **(cont.)**

Vessel 3 (300 Tons) :	N/R
Description :	A plugged overflow like is believed to be what caused the spill.
Contained :	Yes
Water? :	No
Water Way :	N/R
Incident Date :	2009-04-23
Time :	900
Spill Site :	Merchant/Business
Site :	N/R
Cause :	Mechanical
Other Causes :	N/R
Injuries (Y/N) :	N/R
Injuries Number :	0
Fatal (Y/N) :	N/R
Fatal Number :	0
Evacs (Y/N) :	N/R
Evacs Number :	0
Cleanup :	Reporting Party
Admin Agency :	Riverside County Environmental Health
Facility Address :	1301 Case Road, Perris
County :	Riverside County
Notified Date :	2009-05-01 11:59:00
Control Number :	09-3365
Substance 1 :	Costic Soda Solution 25%
Quantity 1 :	4000
Measure 1 :	Gal(s)
Type 1 :	CHEMICAL
Pipeline 1 :	N/R
Vessel 1 (300 Tons) :	N/R
Substance 2 :	N/R
Quantity 2 :	N/R
Measure 2 :	N/R
Type 2 :	N/R
Pipeline 2 :	N/R
Vessel 2 (300 Tons) :	N/R
Substance 3 :	N/R
Quantity 3 :	N/R
Measure 3 :	N/R
Type 3 :	N/R
Pipeline 3 :	N/R
Vessel 3 (300 Tons) :	N/R
Description :	A containment unit in a odor scrubber was overfilled into containment area.

Map Id: H28
 Direction: W
 Distance: 0.379 mi., 2002 ft.
 Elevation: 1419 ft.
 Relative: Lower

EnviroSite ID: 235095
 EPA ID: N/R

Site Name : Perris Valley RWRf | EASTERN MUNICIPAL WATER DIST | EASTERN MUNICIPAL WATER DIST-PERRIS
 1301 CASE ROAD | 1301 CASE ROAD, PERRIS WATER RECLAMATION FACILITY | 1301 Case Road, Perris Valley RWRf PERRIS | Perris, CA

Database(s) : [AFS, AST - CA, BRS, CALEPA SITES - CA, CHMIRS - CA, CIWQS - CA, CIWQS 2 - CA, ECHO, EMI - CA, ERNS, FRS, HAZNET - CA, HIST AFS 2, HIST AST - CA, HIST CHMIRS - CA, HWG - CA, ICIS, NPDES - CA, RCRA_LQG, RFR - CA, RMP] **(cont.)**

HIST CHMIRS - CA **(cont.)**

Contained :	Yes
Water? :	No
Water Way :	N/R
Incident Date :	2009-05-01
Time :	1135
Spill Site :	Treatment/Sewage Facility
Site :	N/R
Cause :	Unknown
Other Causes :	N/R
Injuries (Y/N) :	N/R
Injuries Number :	0
Fatal (Y/N) :	N/R
Fatal Number :	0
Evacs (Y/N) :	N/R
Evacs Number :	0
Cleanup :	Reporting Party
Admin Agency :	Riverside County Environmental Health

Facility Address :	1301 Case Road, Perris, 92570
County :	Riverside County

Notified Date :	2008-01-11 08:26:00
Control Number :	08-0357
Substance 1 :	Sodium Bisulfite
Quantity 1 :	75
Measure 1 :	Gal(s)
Type 1 :	CHEMICAL
Pipeline 1 :	N/R
Vessel 1 (300 Tons) :	N/R
Substance 2 :	N/R
Quantity 2 :	N/R
Measure 2 :	N/R
Type 2 :	N/R
Pipeline 2 :	N/R
Vessel 2 (300 Tons) :	N/R
Substance 3 :	N/R
Quantity 3 :	N/R
Measure 3 :	N/R
Type 3 :	N/R
Pipeline 3 :	N/R
Vessel 3 (300 Tons) :	N/R

Description :	During inspection this a.m. a isolation valve was noticed to be leaking. Product flowed into a containment area.
---------------	--

Map Id: H28
 Direction: W
 Distance: 0.379 mi., 2002 ft.
 Elevation: 1419 ft.
 Relative: Lower

Envirosite ID: 235095
 EPA ID: N/R

Site Name : Perris Valley RWRf | EASTERN MUNICIPAL WATER DIST | EASTERN MUNICIPAL WATER DIST-PERRIS
 1301 CASE ROAD | 1301 CASE ROAD, PERRIS WATER RECLAMATION FACILITY | 1301 Case Road, Perris Valley RWRf PERRIS | Perris, CA

Database(s) : [AFS, AST - CA, BRS, CALEPA SITES - CA, CHMIRS - CA, CIWQS - CA, CIWQS 2 - CA, ECHO, EMI - CA, ERNS, FRS, HAZNET - CA, HIST AFS 2, HIST AST - CA, HIST CHMIRS - CA, HWG - CA, ICIS, NPDES - CA, RCRA_LQG, RFR - CA, RMP] **(cont.)**

HIST CHMIRS - CA **(cont.)**

Contained : Yes
 Water? : No
 Water Way : N/R
 Incident Date : 2008-01-11
 Time : 812
 Spill Site : Treatment/Sewage Facility
 Site : N/R
 Cause : N/R
 Other Causes : N/R
 Injuries (Y/N) : N/R
 Injuries Number : 0
 Fatal (Y/N) : N/R
 Fatal Number : 0
 Evacs (Y/N) : N/R
 Evacs Number : 0
 Cleanup : Reporting Party
 Admin Agency : Riverside County Environmental Health

Facility Address : 1301 Case Road, Perris, 92572
 County : Riverside County

Notified Date : 2008-11-03 08:43:00
 Control Number : 08-7901
 Substance 1 : Sodium Hydroxide Solution 25%
 Quantity 1 : Unknown
 Measure 1 : N/A
 Type 1 : CHEMICAL
 Pipeline 1 : N/R
 Vessel 1 (300 Tons) : N/R
 Substance 2 : N/R
 Quantity 2 : N/R
 Measure 2 : N/R
 Type 2 : N/R
 Pipeline 2 : N/R
 Vessel 2 (300 Tons) : N/R
 Substance 3 : N/R
 Quantity 3 : N/R
 Measure 3 : N/R
 Type 3 : N/R
 Pipeline 3 : N/R
 Vessel 3 (300 Tons) : N/R

Description : RP states that an odor scrubber was misting out the solution onto the ground and equipment outside of the containment.

Map Id: H28
 Direction: W
 Distance: 0.379 mi., 2002 ft.
 Elevation: 1419 ft.
 Relative: Lower

Envirosite ID: 235095
 EPA ID: N/R

Site Name : Perris Valley RWRf | EASTERN MUNICIPAL WATER DIST | EASTERN MUNICIPAL WATER DIST-PERRIS
 1301 CASE ROAD | 1301 CASE ROAD, PERRIS WATER RECLAMATION FACILITY | 1301 Case Road, Perris Valley RWRf PERRIS | Perris, CA

Database(s) : [AFS, AST - CA, BRS, CALEPA SITES - CA, CHMIRS - CA, CIWQS - CA, CIWQS 2 - CA, ECHO, EMI - CA, ERNS, FRS, HAZNET - CA, HIST AFS 2, HIST AST - CA, HIST CHMIRS - CA, HWG - CA, ICIS, NPDES - CA, RCRA_LQG, RFR - CA, RMP] **(cont.)**

HIST CHMIRS - CA **(cont.)**

Contained : Yes
 Water? : No
 Water Way : N/R
 Incident Date : 2008-11-03
 Time : 830
 Spill Site : Treatment/Sewage Facility
 Site : N/R
 Cause : N/R
 Other Causes : N/R
 Injuries (Y/N) : N/R
 Injuries Number : 0
 Fatal (Y/N) : N/R
 Fatal Number : 0
 Evacs (Y/N) : N/R
 Evacs Number : 0
 Cleanup : Reporting Party
 Admin Agency : Riverside County Environmental Health

Notified Date : 2011-08-16 08:22:00
 Control Number : 11-4854
 Substance 1 : Ferric Chloride
 Quantity 1 : 300
 Measure 1 : Gal(s)
 Type 1 : CHEMICAL
 Pipeline 1 : N/R
 Vessel 1 (300 Tons) : No
 Substance 2 : N/R
 Quantity 2 : N/R
 Measure 2 : N/R
 Type 2 : N/R
 Pipeline 2 : N/R
 Vessel 2 (300 Tons) : No
 Substance 3 : N/R
 Quantity 3 : N/R
 Measure 3 : N/R
 Type 3 : N/R
 Pipeline 3 : N/R
 Vessel 3 (300 Tons) : No
 Description : The substance leaked from a storage tank into a secondary containment area.

Contained : Yes
 Water? : No
 Water Way : N/R
 Incident Date : 2011-08-16
 Time : 745
 Spill Site : Treatment/Sewage Facility

Map Id: H28
 Direction: W
 Distance: 0.379 mi., 2002 ft.
 Elevation: 1419 ft.
 Relative: Lower

Envirosite ID: 235095
 EPA ID: N/R

Site Name : Perris Valley RWRf | EASTERN MUNICIPAL WATER DIST | EASTERN MUNICIPAL WATER DIST-PERRIS
 1301 CASE ROAD | 1301 CASE ROAD, PERRIS WATER RECLAMATION FACILITY | 1301 Case Road, Perris Valley RWRf PERRIS | Perris, CA

Database(s) : [AFS, AST - CA, BRS, CALEPA SITES - CA, CHMIRS - CA, CIWQS - CA, CIWQS 2 - CA, ECHO, EMI - CA, ERNS, FRS, HAZNET - CA, HIST AFS 2, HIST AST - CA, HIST CHMIRS - CA, HWG - CA, ICIS, NPDES - CA, RCRA_LQG, RFR - CA, RMP] **(cont.)**

HIST CHMIRS - CA **(cont.)**

Site : N/R
 Cause : Unknown
 Other Causes : N/R
 Injuries (Y/N) : No
 Injuries Number : N/R
 Fatal (Y/N) : No
 Fatal Number : N/R
 Evacs (Y/N) : No
 Evacs Number : N/R
 Cleanup : Reporting Party
 Admin Agency : Riverside County Environmental Health

Facility Address : 1301 Case Road, Perris, 92592
 County : Riverside County

Notified Date : 2010-03-01 14:08:00
 Control Number : 10-1480
 Substance 1 : Sewage
 Quantity 1 : 1500
 Measure 1 : Gal(s)
 Type 1 : SEWAGE
 Pipeline 1 : N/R
 Vessel 1 (300 Tons) : N/R
 Substance 2 : N/R
 Quantity 2 : N/R
 Measure 2 : N/R
 Type 2 : N/R
 Pipeline 2 : N/R
 Vessel 2 (300 Tons) : N/R
 Substance 3 : N/R
 Quantity 3 : N/R
 Measure 3 : N/R
 Type 3 : N/R
 Pipeline 3 : N/R
 Vessel 3 (300 Tons) : N/R

Description : Caller states that a contractor forgot to cap the clean out during construction which caused the release.

Contained : Yes
 Water? : No
 Water Way : N/R
 Incident Date : 2010-03-01
 Time : 1230
 Spill Site : Treatment/Sewage Facility

Map Id: H28
 Direction: W
 Distance: 0.379 mi., 2002 ft.
 Elevation: 1419 ft.
 Relative: Lower

EnviroSite ID: 235095
 EPA ID: N/R

Site Name : Perris Valley RWRf | EASTERN MUNICIPAL WATER DIST | EASTERN MUNICIPAL WATER DIST-PERRIS
 1301 CASE ROAD | 1301 CASE ROAD, PERRIS WATER RECLAMATION FACILITY | 1301 Case Road, Perris Valley RWRf PERRIS | Perris, CA

Database(s) : [AFS, AST - CA, BRS, CALEPA SITES - CA, CHMIRS - CA, CIWQS - CA, CIWQS 2 - CA, ECHO, EMI - CA, ERNS, FRS, HAZNET - CA, HIST AFS 2, HIST AST - CA, HIST CHMIRS - CA, HWG - CA, ICIS, NPDES - CA, RCRA_LQG, RFR - CA, RMP] **(cont.)**

HIST CHMIRS - CA **(cont.)**

Site : N/R
 Cause : Unknown
 Other Causes : N/R
 Injuries (Y/N) : No
 Injuries Number : N/R
 Fatal (Y/N) : No
 Fatal Number : N/R
 Evacs (Y/N) : No
 Evacs Number : N/R
 Cleanup : Contractor
 Admin Agency : Riverside County Environmental Health

Facility Address : 1301 Case Road, Perris Valley RWRf, Perris, 92570
 County : Riverside County

Notified Date : 2007-10-29 08:26:00
 Control Number : 07-6615
 Substance 1 : Secondary Recycled Water
 Quantity 1 : 500000
 Measure 1 : Gal(s)
 Type 1 : OTHER
 Pipeline 1 : N/R
 Vessel 1 (300 Tons) : N/R
 Substance 2 : N/R
 Quantity 2 : N/R
 Measure 2 : N/R
 Type 2 : N/R
 Pipeline 2 : N/R
 Vessel 2 (300 Tons) : N/R
 Substance 3 : N/R
 Quantity 3 : N/R
 Measure 3 : N/R
 Type 3 : N/R
 Pipeline 3 : N/R
 Vessel 3 (300 Tons) : N/R

Description : Caller states an 8 inch pump line blew out resulting in the release of substance.

Contained : Yes
 Water? : No
 Water Way : N/R
 Incident Date : 2007-10-29
 Time : 630
 Spill Site : Treatment/Sewage Facility

Map Id: H28
 Direction: W
 Distance: 0.379 mi., 2002 ft.
 Elevation: 1419 ft.
 Relative: Lower

EnviroSite ID: 235095
 EPA ID: N/R

Site Name : Perris Valley RWRf | EASTERN MUNICIPAL WATER DIST | EASTERN MUNICIPAL WATER DIST-PERRIS
 1301 CASE ROAD | 1301 CASE ROAD, PERRIS WATER RECLAMATION FACILITY | 1301 Case Road, Perris Valley RWRf PERRIS | Perris, CA

Database(s) : [AFS, AST - CA, BRS, CALEPA SITES - CA, CHMIRS - CA, CIWQS - CA, CIWQS 2 - CA, ECHO, EMI - CA, ERNS, FRS, HAZNET - CA, HIST AFS 2, HIST AST - CA, HIST CHMIRS - CA, HWG - CA, ICIS, NPDES - CA, RCRA_LQG, RFR - CA, RMP] **(cont.)**

HIST CHMIRS - CA **(cont.)**

Site : N/R
 Cause : N/R
 Other Causes : N/R
 Injuries (Y/N) : N/R
 Injuries Number : 0
 Fatal (Y/N) : N/R
 Fatal Number : 0
 Evacs (Y/N) : N/R
 Evacs Number : 0
 Cleanup : Reporting Party
 Admin Agency : Riverside County Environmental Health

HWG - CA

Facility Name : BERGELECTRIC CORPORATION
 Facility Address : 1301 CASE RD, PERRIS, CA 92570
 County : RIVERSIDE

EPA ID : CAC002730256
 Status : Inactive
 Category : STATE
 Type : TEMPORARY
 Facility Type : N/R
 Mailing Address : 650 OPPER ST, ESCONDIDO, CA 920291020
 Owner Name : BERGELECTRIC CORPORATION
 Owner Address : 650 OPPER ST, ESCONDIDO, CA 920291020
 Operator Name : KENNETH GIDDENS
 Operator Address : 650 OPPER ST, ESCONDIDO, CA 920291020
 Latitude : 33.757525
 Longitude : -117.195548

Facility Name : DOUGS TOUG INC
 Facility Address : 1301 CASE RD, PERRIS, CA 92570
 County : RIVERSIDE

EPA ID : CAC002656635
 Status : Inactive
 Category : STATE
 Type : TEMPORARY
 Facility Type : N/R
 Mailing Address : 13 MADRIGAL, SAN CLEMENTE, CA 926732735
 Owner Name : DOUGS TOUG INC
 Owner Address : 12320 WOODRUFF AVE, DOWNEY, CA 90241
 Operator Name : ERIC MARTINEZ

Map Id: H28
 Direction: W
 Distance: 0.379 mi., 2002 ft.
 Elevation: 1419 ft.
 Relative: Lower

Envirosite ID: 235095
 EPA ID: N/R

Site Name : Perris Valley RWRf | EASTERN MUNICIPAL WATER DIST | EASTERN MUNICIPAL WATER DIST-PERRIS
 1301 CASE ROAD | 1301 CASE ROAD, PERRIS WATER RECLAMATION FACILITY | 1301 Case Road, Perris Valley RWRf PERRIS | Perris, CA

Database(s) : [AFS, AST - CA, BRS, CALEPA SITES - CA, CHMIRS - CA, CIWQS - CA, CIWQS 2 - CA, ECHO, EMI - CA, ERNS, FRS, HAZNET - CA, HIST AFS 2, HIST AST - CA, HIST CHMIRS - CA, HWG - CA, ICIS, NPDES - CA, RCRA_LQG, RFR - CA, RMP] **(cont.)**

HWG - CA **(cont.)**

Operator Address : 12320 WOODRUFF AVE, DOWNEY, CA 90241
 Latitude : 33.757525
 Longitude : -117.195548

Facility Name : EASTERN MUNICIPAL WATER DIST
 Facility Address : 1301 CASE ROAD, PERRIS, CA 92572
 County : RIVERSIDE

EPA ID : CAL000089264
 Status : Active
 Category : STATE
 Type : PERMANENT
 Facility Type : N/R
 Mailing Address : PO BOX 8300, PERRIS, CA 925728300
 Owner Name : EASTERN MUNICIPAL WATER DISTRICT
 Owner Address : PO BOX 8300, PERRIS, CA 925728300
 Operator Name : JIM SCHAIN
 Operator Address : 2270 TRUMBLE ROAD, PERRIS, CA 92572
 Latitude : 33.757525
 Longitude : -117.195548

Facility Name : KIEWIT INFRASTRUCTURE WEST CO - PERRIS
 Facility Address : 1301 CASE RD, PERRIS, CA 92570
 County : RIVERSIDE

EPA ID : CAL000325083
 Status : Inactive
 Category : STATE
 Type : PERMANENT
 Facility Type : N/R
 Mailing Address : 4650 BUSINESS CENTER DRIVE, FAIRFIELD, CA 945340000
 Owner Name : KIEWIT INFRASTRUCTURE WEST CO
 Owner Address : 4650 BUSINESS CENTER DR, FAIRFIELD, CA 945340000
 Operator Name : DAVID BUFO
 Operator Address : 1704 5TH ST., BAYWOOD PARK, CA 93402
 Latitude : 33.757525
 Longitude : -117.195548

Facility Name : WESTERN SUMMIT CONTRACTORS INC
 Facility Address : 1301 CASE RD, PERRIS, CA 92570
 County : RIVERSIDE

Map Id: H28
 Direction: W
 Distance: 0.379 mi., 2002 ft.
 Elevation: 1419 ft.
 Relative: Lower

EnviroSite ID: 235095
 EPA ID: N/R

Site Name : Perris Valley RWRf | EASTERN MUNICIPAL WATER DIST | EASTERN MUNICIPAL WATER DIST-PERRIS
 1301 CASE ROAD | 1301 CASE ROAD, PERRIS WATER RECLAMATION FACILITY | 1301 Case Road, Perris Valley RWRf PERRIS | Perris, CA

Database(s) : [AFS, AST - CA, BRS, CALEPA SITES - CA, CHMIRS - CA, CIWQS - CA, CIWQS 2 - CA, ECHO, EMI - CA, ERNS, FRS, HAZNET - CA, HIST AFS 2, HIST AST - CA, HIST CHMIRS - CA, HWG - CA, ICIS, NPDES - CA, RCRA_LQG, RFR - CA, RMP] **(cont.)**

HWG - CA **(cont.)**

EPA ID : CAC002631027
 Status : Inactive
 Category : STATE
 Type : TEMPORARY
 Facility Type : N/R
 Mailing Address : 2820 LA MIRADA DR STE H, VISTA, CA 92081
 Owner Name : WESTERN SUMMIT CONTRACTORS INC
 Owner Address : 2820 LA MIRADA DR STE H, VISTA, CA 92081
 Operator Name : SANFORD STOKES
 Operator Address : 2820 LA MIRADA DR STE H, VISTA, CA 92081
 Latitude : 33.757525
 Longitude : -117.195548

ICIS

Facility Name : EASTERN MUNICIPAL WATER DISTRICT PERRIS VALLEY REGIONAL WATER RECLAMATION FACILI
 Facility Address : 1301 CASE RD., PERRIS, CA 92570

Site Details

NPDES ID : CAU001102
 ICIS Facility Interest ID : 3000002140
 Facility UIN : 110002063793
 Facility Type Code : N/R
 Impaired Waters : N/R
 Latitude : 33.75761
 Longitude : -117.19557
 Last Date in Agency List : 2021-05-17

Facility NAICS

NAICS Code : N/R
 NAICS Description : N/R

Facility SIC

SIC Code : N/R
 SIC Description : N/R

Map Id: H28
 Direction: W
 Distance: 0.379 mi., 2002 ft.
 Elevation: 1419 ft.
 Relative: Lower

Site Name : Perris Valley RWRf | EASTERN MUNICIPAL WATER DIST | EASTERN MUNICIPAL WATER DIST-PERRIS
 1301 CASE ROAD | 1301 CASE ROAD, PERRIS WATER RECLAMATION FACILITY | 1301 Case Road, Perris Valley RWRf PERRIS | Perris, CA

Database(s) : [AFS, AST - CA, BRS, CALEPA SITES - CA, CHMIRS - CA, CIWQS - CA, CIWQS 2 - CA, ECHO, EMI - CA, ERNS, FRS, HAZNET - CA, HIST AFS 2, HIST AST - CA, HIST CHMIRS - CA, HWG - CA, ICIS, NPDES - CA, RCRA_LQG, RFR - CA, RMP] **(cont.)**

EnviroSite ID: 235095
 EPA ID: N/R

NPDES - CA

Facility Name :	Perris Valley RWRf Solar Project
Facility Address :	1301 Case Road, Perris, 92570
County :	Riverside
Effective Date :	2019-09-20
Adoption Date :	N/R
Expiration Date :	N/R
Termination Date :	N/R
Order Number :	2009-0009-DWQ
NPDES Number :	CAS000002
WDID :	8 33C388148
RM Status :	Active
Reg Meas ID :	512672
Reg Meas Type :	Enrollee
Program :	Construction
Facility Place ID :	N/R
Region Code :	8
Discharger ID :	0
Discharger :	Eastern Municipal Water District
Discharger Address :	2270 Trumble Road, Perris, California 92572
Last Date in Agency List :	2021-07-05

RCRA_LQG

Facility Name :	EMWD - PERRIS VALLEY RWRf
Facility Address :	1301 CASE ROAD, PERRIS, CA 92572
County :	RIVERSIDE
Date Form Received by Agency :	2020-02-20
EPA ID :	CAL000089264
Mailing Address :	PO BOX 8300, PERRIS, CA 92572
Contact :	EDWARDS DOUG
Contact Address :	PO BOX 8300, PERRIS, CA 92572
Contact Country :	US
Contact Telephone :	951-928-3777
Contact Email :	EDWARDS@EMWD.ORG
EPA Region :	09
Land Type :	Municipal
Source Type :	Annual/Biennial Report updated with Notification
Classification :	Large Quantity Generator

Map Id: H28
 Direction: W
 Distance: 0.379 mi., 2002 ft.
 Elevation: 1419 ft.
 Relative: Lower

EnviroSite ID: 235095
 EPA ID: N/R

Site Name : Perris Valley RWRf | EASTERN MUNICIPAL WATER DIST | EASTERN MUNICIPAL WATER DIST-PERRIS
 1301 CASE ROAD | 1301 CASE ROAD, PERRIS WATER RECLAMATION FACILITY | 1301 Case Road, Perris Valley RWRf PERRIS | Perris, CA

Database(s) : [AFS, AST - CA, BRS, CALEPA SITES - CA, CHMIRS - CA, CIWQS - CA, CIWQS 2 - CA, ECHO, EMI - CA, ERNS, FRS, HAZNET - CA, HIST AFS 2, HIST AST - CA, HIST CHMIRS - CA, HWG - CA, ICIS, NPDES - CA, RCRA_LQG, RFR - CA, RMP] **(cont.)**

RCRA_LQG **(cont.)**

Description :

Handlers that generate 1,000 kg or more of hazardous waste during any calendar month; or generate more than 1 kg of acutely hazardous waste during any calendar month; or generate more than 100 kg of any residue or contaminated soil, waste or other debris resulting from the cleanup of a spill, into or on any land or water, of acutely hazardous waste during any calendar month; or generate 1 kg or less of acutely hazardous waste during any calendar month, and accumulate more than 1 kg of acutely hazardous waste at any time; or generate 100 kg or less of any residue or contaminated soil, waste or other debris resulting from the cleanup of a spill, into or on any land or water, of acutely hazardous waste during any calendar month, and accumulated more than 100 kg of that material at any time.

Last Date in Agency List : 2021-04-26

Owner/Operator Summary

Owner/Operator Name : EASTERN MUNICIPAL WATER DISTRICT
 Owner/Operator Address : PO BOX 8300, PERRIS, CA 92572
 Owner/Operator Country : US
 Owner/Operator Telephone : 951-928-3777
 Owner/Operator Email : N/R
 Owner/Operator Fax : N/R
 Legal Status : Municipal
 Owner/Operator Type : Owner
 Owner/Operator Start Date : 1981-01-01
 Owner/Operator End Date : N/R

Owner/Operator Name : EASTERN MUNICIPAL WATER DISTRICT
 Owner/Operator Address : PO BOX 8300, PERRIS, CA 92572
 Owner/Operator Country : US
 Owner/Operator Telephone : N/R
 Owner/Operator Email : N/R
 Owner/Operator Fax : N/R
 Legal Status : Municipal
 Owner/Operator Type : Operator
 Owner/Operator Start Date : 1981-01-01
 Owner/Operator End Date : N/R

Handler Activities Summary

U.S. Importer of Hazardous Waste : N
 Mixed Waste (Haz. and Radioactive) : N/R
 Recycler of Hazardous Waste : N
 Transporter of Hazardous Waste : N
 Treater, Storer or Disposer of HW : N

Map Id: H28
 Direction: W
 Distance: 0.379 mi., 2002 ft.
 Elevation: 1419 ft.
 Relative: Lower

Envirosite ID: 235095
 EPA ID: N/R

Site Name : Perris Valley RWRf | EASTERN MUNICIPAL WATER DIST | EASTERN MUNICIPAL WATER DIST-PERRIS
 1301 CASE ROAD | 1301 CASE ROAD, PERRIS WATER RECLAMATION FACILITY | 1301 Case Road, Perris Valley RWRf PERRIS | Perris, CA

Database(s) : [AFS, AST - CA, BRS, CALEPA SITES - CA, CHMIRS - CA, CIWQS - CA, CIWQS 2 - CA, ECHO, EMI - CA, ERNS, FRS, HAZNET - CA, HIST AFS 2, HIST AST - CA, HIST CHMIRS - CA, HWG - CA, ICIS, NPDES - CA, RCRA_LQG, RFR - CA, RMP] **(cont.)**

RCRA_LQG (cont.)

Underground Injection Activity : N
 On-site Burner Exemption : N
 Furnace Exemption : N
 Used Oil Fuel Burner : N
 Used Oil Processor : N
 Used Oil Refiner : N
 Used Oil Fuel Marketer to Burner : N
 Used Oil Specification Marketer : N
 Used Oil Transfer Facility : N
 Used Oil Transporter : N

Historical Generators

Date Form Received by Agency : 2010-03-01
 Facility Name : EMWD - PERRIS VALLEY RWRf
 Classification : Large Quantity Generator

Date Form Received by Agency : 2008-02-27
 Facility Name : EMWD - PERRIS VALLEY RWRf
 Classification : Large Quantity Generator

Hazardous Waste Summary

Waste Code / Name :
 122 - Alkaline solution without metals (pH > 12.5)
 141 - Off-specification, aged, or surplus inorganics
 221 - Waste oil and mixed oil
 331 - Off-specification, aged, or surplus organics
 D002 - CORROSIVE WASTE

Notices of Violations Summary

Regulation Violated : N

RFR - CA

Facility Name : Perris Valley RWRf
 Facility Address : 1301 Case Road, Perris, CA 92570
 County : Riverside

Effective Date : 2020-07-09
 Adoption Date : N/R
 Termination Date : N/R

Map Id: H28
 Direction: W
 Distance: 0.379 mi., 2002 ft.
 Elevation: 1419 ft.
 Relative: Lower

Envirosite ID: 235095
 EPA ID: N/R

Site Name : Perris Valley RWRf | EASTERN MUNICIPAL WATER DIST | EASTERN MUNICIPAL WATER DIST-PERRIS
 1301 CASE ROAD | 1301 CASE ROAD, PERRIS WATER RECLAMATION FACILITY | 1301 Case Road, Perris Valley RWRf PERRIS | Perris, CA

Database(s) : [AFS, AST - CA, BRS, CALEPA SITES - CA, CHMIRS - CA, CIWQS - CA, CIWQS 2 - CA, ECHO, EMI - CA, ERNS, FRS, HAZNET - CA, HIST AFS 2, HIST AST - CA, HIST CHMIRS - CA, HWG - CA, ICIS, NPDES - CA, RCRA_LQG, RFR - CA, RMP] **(cont.)**

RFR - CA **(cont.)**

Expiration/Review Date :	N/R
NPDES Number :	N/R
Order Number :	2020-0015-DWQ
WDID :	8 332783001
SIC/NAICS :	4952
Program :	SLIC, WDRMUNILRG
Regulatory Measure Status :	Active
Regulatory Measure Type :	Co-Permitee
Place/Project Type :	Wastewater Treatment Facility
Region :	SB
Design Flow :	N/R
Major/Minor :	N/R
Complexity :	N/R
TTWQ :	N/R
Number of Enforcement Actions within Five Years:	N/R
Number of Violations within Five Years:	N/R
Agency :	Eastern Municipal Water District
Agency Address :	Po Box 8300, Perris, CA 92572-8300
Latitude :	33.76375
Longitude :	-117.20571
Last Date in Agency List :	2021-07-24
Facility Name :	Perris Valley RWRf Solar Pad Project
Facility Address :	1301 Case Road, Perris, CA 92570
County :	Riverside
Effective Date :	2014-12-10
Adoption Date :	N/R
Termination Date :	N/R
Expiration/Review Date :	N/R
NPDES Number :	CAS000002
Order Number :	2009-0009-DWQ
WDID :	8 33C371675
SIC/NAICS :	N/R
Program :	CONSTW
Regulatory Measure Status :	Active
Regulatory Measure Type :	Storm water construction
Place/Project Type :	Construction - Utility: Solar Pad
Region :	8
Design Flow :	N/R
Major/Minor :	N/R
Complexity :	N/R
TTWQ :	N/R

Map Id: H28
 Direction: W
 Distance: 0.379 mi., 2002 ft.
 Elevation: 1419 ft.
 Relative: Lower

Envirosite ID: 235095
 EPA ID: N/R

Site Name : Perris Valley RWRf | EASTERN MUNICIPAL WATER DIST | EASTERN MUNICIPAL WATER DIST-PERRIS
 1301 CASE ROAD | 1301 CASE ROAD, PERRIS WATER RECLAMATION FACILITY | 1301 Case Road, Perris Valley RWRf PERRIS | Perris, CA

Database(s) : [AFS, AST - CA, BRS, CALEPA SITES - CA, CHMIRS - CA, CIWQS - CA, CIWQS 2 - CA, ECHO, EMI - CA, ERNS, FRS, HAZNET - CA, HIST AFS 2, HIST AST - CA, HIST CHMIRS - CA, HWG - CA, ICIS, NPDES - CA, RCRA_LQG, RFR - CA, RMP] **(cont.)**

RFR - CA **(cont.)**

Number of Enforcement Actions within Five Years: N/R
 Number of Violations within Five Years: N/R
 Agency : Eastern Municipal Water District
 Agency Address : 2270 Trumble Road PO Box 8300, Perris, CA 92572
 Latitude : 33.754517
 Longitude : -117.19831
 Last Date in Agency List : 2016-03-24

Facility Name : Perris Valley RWRf Solar Project
 Facility Address : 1301 Case Road, Perris, CA 92570
 County : Riverside

Effective Date : 2019-09-20
 Adoption Date : N/R
 Termination Date : N/R
 Expiration/Review Date : N/R
 NPDES Number : CAS000002
 Order Number : 2009-0009-DWQ
 WDID : 8 33C388148
 SIC/NAICS : N/R
 Program : CONSTW
 Regulatory Measure Status : Active
 Regulatory Measure Type : Storm water construction
 Place/Project Type : Construction - Utility: Solar Pad
 Region : 8
 Design Flow : N/R
 Major/Minor : N/R
 Complexity : N/R
 TTWQ : N/R
 Number of Enforcement Actions within Five Years: N/R
 Number of Violations within Five Years: N/R
 Agency : Eastern Municipal Water District
 Agency Address : 2270 Trumble Road PO Box 8300, Perris, CA 92572
 Latitude : 33.75721
 Longitude : -117.19873
 Last Date in Agency List : 2021-07-24

RMP

Facility Name : Perris Valley Regional Water Reclamation Facility
 Facility Address : 1301 Case Road, Perris, CA 92570

Map Id: H28
 Direction: W
 Distance: 0.379 mi., 2002 ft.
 Elevation: 1419 ft.
 Relative: Lower

Site Name : Perris Valley RWRf | EASTERN MUNICIPAL WATER DIST | EASTERN MUNICIPAL WATER DIST-PERRIS
 1301 CASE ROAD | 1301 CASE ROAD, PERRIS WATER RECLAMATION FACILITY | 1301 Case Road, Perris Valley RWRf PERRIS | Perris, CA

Database(s) : [AFS, AST - CA, BRS, CALEPA SITES - CA, CHMIRS - CA, CIWQS - CA, CIWQS 2 - CA, ECHO, EMI - CA, ERNS, FRS, HAZNET - CA, HIST AFS 2, HIST AST - CA, HIST CHMIRS - CA, HWG - CA, ICIS, NPDES - CA, RCRA_LQG, RFR - CA, RMP] **(cont.)**

Envirosite ID: 235095
 EPA ID: N/R

RMP **(cont.)**

Details for this site have been truncated due to the large number of available details for this site within this dataset. For the complete details for this site, contact your EnviroSite account representative for a complimentary site report containing all of the details available.

Facility ID :	1000003199
Facility County FIPS :	06065
LEPC :	Region VI LEPC
Facility URL :	N/R
Facility Phone Number :	N/R
Facility Email Address :	N/R
Facility DUNS :	0
Parent Company Name :	Eastern Municipal Water District
Company 2 Name :	N/R
Company DUNS :	47789870
Company 2 DUNS :	0
Operator Name :	Eastern Municipal Water District
Operator Address :	2270 Trumble Road, Perris, CA 92572-8300
Operator Address 2 :	PO Box 8300
Operator Phone :	9519283777
Emergency Contact Name :	Christopher Pendergrass
Emergency Contact Title :	Safety Officer
Emergency Contact Phone :	9519283777
Phone 24 :	9519061021
Emergency Contact Ext PIN :	4304
Emergency Contact Email :	pendergc@emwd.org
No Accidents :	false
Foreign State Prov :	N/R
Foreign Zip Code :	N/R
Foreign Country :	N/R
FTE :	21
Other EPA Facility ID :	N/R
EPA Facility ID :	100000089343
OSHA PSM :	true
EPCRA 302 :	true
CAA Title V :	true
Clear Air Op Permit ID :	F47548
Safety Inspection Date :	08/12/2008
Safety Inspection by :	Riverside County Environmental Health Department
OSHA Ranking :	true
Predictive Filing Flag :	false
Submission Type :	R
CBI Flag :	false
Completion Check Date :	06/04/2009
Receipt Date :	06/04/2009
Graphics Indicator :	false
Attachments Indicator :	false
Certification Received Flag :	true

Map Id: H28
 Direction: W
 Distance: 0.379 mi., 2002 ft.
 Elevation: 1419 ft.
 Relative: Lower

Site Name : Perris Valley RWRf | EASTERN MUNICIPAL WATER DIST | EASTERN MUNICIPAL WATER DIST-PERRIS
 1301 CASE ROAD | 1301 CASE ROAD, PERRIS WATER RECLAMATION FACILITY | 1301 Case Road, Perris Valley RWRf PERRIS | Perris, CA

Database(s) : [AFS, AST - CA, BRS, CALEPA SITES - CA, CHMIRS - CA, CIWQS - CA, CIWQS 2 - CA, ECHO, EMI - CA, ERNS, FRS, HAZNET - CA, HIST AFS 2, HIST AST - CA, HIST CHMIRS - CA, HWG - CA, ICIS, NPDES - CA, RCRA_LQG, RFR - CA, RMP] **(cont.)**

EnviroSite ID: 235095
 EPA ID: N/R

RMP (cont.)

Submission Method :	RMP*Submit
CBI Substantiation Flag :	false
Electronic Waiver Received Flag :	false
Postmark Date :	06/04/2009
De Registration Date :	11/16/2018
De Registration Effective Date :	11/02/2018
Anniversary Date :	06/04/2014
Error Report Date :	N/R
CBI Unsanitized Version Flag :	false
Version Number :	1.0
Facility Latitude :	33.756000
Facility Longitude :	-117.193111
Valid Latitude Longitude Flag :	true
FRS Description :	PLANT ENTRANCE (GENERAL)
FRS Method :	ZIP CODE-CENTROID
Horizontal Accuracy Measure :	10
Horizontal Reference Datum Code :	002
Source Map Scale Number :	N/R
Last Date in Agency List :	03/17/2020

Process Detail

Process ID :	1000003921
Process Facility ID :	1000003199
Process Description :	Chlorination

Chemical Details

Chemical Name :	Chlorine
Chemical ID :	62
Quantity :	108000
Chemical Name :	Public OCA Chemical
Chemical ID :	0
Quantity :	0

Process Detail

Process ID :	1000051231
Process Facility ID :	1000041584
Process Description :	Chlorination

Map Id: H28
 Direction: W
 Distance: 0.379 mi., 2002 ft.
 Elevation: 1419 ft.
 Relative: Lower

Site Name : Perris Valley RWRf | EASTERN MUNICIPAL WATER DIST | EASTERN MUNICIPAL WATER DIST-PERRIS
 1301 CASE ROAD | 1301 CASE ROAD, PERRIS WATER RECLAMATION FACILITY | 1301 Case Road, Perris Valley RWRf PERRIS | Perris, CA

Database(s) : [AFS, AST - CA, BRS, CALEPA SITES - CA, CHMIRS - CA, CIWQS - CA, CIWQS 2 - CA, ECHO, EMI - CA, ERNS, FRS, HAZNET - CA, HIST AFS 2, HIST AST - CA, HIST CHMIRS - CA, HWG - CA, ICIS, NPDES - CA, RCRA_LQG, RFR - CA, RMP] **(cont.)**

EnviroSite ID: 235095
 EPA ID: N/R

RMP (cont.)

Chemical Details

Chemical Name : Chlorine
 Chemical ID : 62
 Quantity : 96000

Chemical Name : Public OCA Chemical
 Chemical ID : 0
 Quantity : 0

RMP Summary

RMP Contact Name : Doug Hefley
 RMP Title : Risk and Safety Manager
 RMP Description : N/R
 RMP Complete Flag : true

Accident History

Accident Date : N/R
 Accident Time : N/R
 Accident Release Duration : N/R
 Release Event : N/R
 Release Source : N/R
 Other Release Source : N/R
 Onsite Property Damage : N/R
 Offsite Property Damage : N/R
 Envir Damage : N/R
 Envir Damage-Other : N/R
 Initiating Event : N/R
 Cause Equipment Failure : N/R
 Cause-Other : N/R
 Offsite Responders Notify : N/R
 CBI Flag : N/R

Accident History Chemicals

Accident Chemical ID : N/R
 Accident History ID : N/R
 Chemical ID : N/R
 Chemical Name : N/R
 Quantity Released : N/R
 Percent Weight : N/R

Map Id: 29
 Direction: SW
 Distance: 0.533 mi., 2815 ft.
 Elevation: 1421 ft.
 Relative: Lower

Site Name : E.M.W.D. PERRIS PUMPING PLANT |
 EMWD PERRIS VALLEY RWR | PERRIS
 VALLEY REGIONAL WATER RECLAMATION
 FACILITY
 1330 E WATSON RD | 1330 WATSON
 ROAD
 PERRIS | Perris, CA 92570

Database(s) : [CALEPA SITES - CA, CORRECTIVE
 ACTION_RIVERSIDE COUNTY - CA, FRS,
 HIST CHMIRS - CA, LUST REG 8 - CA,
 LUST_RIVERSIDE COUNTY - CA, RMP]

Envirosite ID: 332031
 EPA ID: N/R

CALEPA SITES - CA

Facility Name : E.M.W.D. PERRIS PUMPING PLANT
 Facility Address : 1330 E WATSON RD, PERRIS, 92570

Site ID : 193827
 EI ID : T0606500409
 EI Description : Leaking Underground Storage Tank Cleanup Site
 Latitude : 33.751254
 Longitude : -117.193022
 Agency Hyperlink : [Click here for hyperlink provided by the agency.](#)
 Last Date in Agency List : 2021-04-29

CORRECTIVE ACTION_RIVERSIDE COUNTY - CA

Facility Name : EMWD Perris Pumping Plant
 Facility Address : 1330 E Watson Rd, Perris

Date Opened : 1995-01-04
 Date Closed : 1995-08-24
 Case Closed : Y
 Case Type : Undetermined
 RCDEH LOP ID : 95002
 GeoTracker Global ID : T0606500409
 Last Date in Agency List : 2017-10-10

FRS

Facility Name : E.M.W.D. PERRIS PUMPING PLANT
 Facility Address : 1330 E WATSON RD, PERRIS, CA 92570
 County : RIVERSIDE

Site Details

Registry ID : 110066433363
 FRS Facility URL : [Click here for hyperlink provided by the agency.](#)
 Last Date in Agency List : 2021-07-17

Source Description

Map Id: 29
 Direction: SW
 Distance: 0.533 mi., 2815 ft.
 Elevation: 1421 ft.
 Relative: Lower

Site Name : E.M.W.D. PERRIS PUMPING PLANT |
 EMWD PERRIS VALLEY RWR | PERRIS
 VALLEY REGIONAL WATER RECLAMATION
 FACILITY
 1330 E WATSON RD | 1330 WATSON
 ROAD
 PERRIS | Perris, CA 92570

Database(s) : [CALEPA SITES - CA, CORRECTIVE
 ACTION_RIVERSIDE COUNTY - CA, FRS,
 HIST CHMIRS - CA, LUST REG 8 - CA,
 LUST_RIVERSIDE COUNTY - CA, RMP]
(cont.)

Envirosite ID: 332031
 EPA ID: N/R

FRS (cont.)

Source Description :

The California Environmental Protection Agency (CalEPA) has recently implemented a new data warehouse system (nSite). This data warehouse combines and merges facility and site information from five different systems managed within CalEPA. The five systems are: California Environmental Reporting System (CERS), EnviroStor, GeoTracker, California Integrated Water Quality System (CIWQS), and Toxic Release Inventory (TRI).

FRS Environmental Interest

Source and System ID : CA-ENVIROVIEW - 193827

Facility Name : EMWD PERRIS VALLEY RWR
 Facility Address : 1330 WATSON RD, PERRIS, CA 92570
 County : RIVERSIDE

Site Details

Registry ID : 110066657326
 FRS Facility URL : [Click here for hyperlink provided by the agency.](#)
 Last Date in Agency List : 2021-07-17

Source Description

Source Description :

The California Environmental Protection Agency (CalEPA) has recently implemented a new data warehouse system (nSite). This data warehouse combines and merges facility and site information from five different systems managed within CalEPA. The five systems are: California Environmental Reporting System (CERS), EnviroStor, GeoTracker, California Integrated Water Quality System (CIWQS), and Toxic Release Inventory (TRI).

FRS Environmental Interest

Source and System ID : CA-ENVIROVIEW - 186053

HIST CHMIRS - CA

Facility Address : 1330 E Watson Road, Perris
 County : Riverside County

Notified Date : 2010-02-11 14:05:00
 Control Number : 10-1095

Map Id: 29
 Direction: SW
 Distance: 0.533 mi., 2815 ft.
 Elevation: 1421 ft.
 Relative: Lower

Envirosite ID: 332031
 EPA ID: N/R

Site Name : E.M.W.D. PERRIS PUMPING PLANT |
 EMWD PERRIS VALLEY RWR | PERRIS
 VALLEY REGIONAL WATER RECLAMATION
 FACILITY
 1330 E WATSON RD | 1330 WATSON
 ROAD
 PERRIS | Perris, CA 92570

Database(s) : [CALEPA SITES - CA, CORRECTIVE
 ACTION_RIVERSIDE COUNTY - CA, FRS,
 HIST CHMIRS - CA, LUST REG 8 - CA,
 LUST_RIVERSIDE COUNTY - CA, RMP]
(cont.)

HIST CHMIRS - CA (cont.)

Substance 1 :	Motor Oil
Quantity 1 :	7
Measure 1 :	Gal(s)
Type 1 :	PETROLEUM
Pipeline 1 :	N/R
Vessel 1 (300 Tons) :	N/R
Substance 2 :	N/R
Quantity 2 :	N/R
Measure 2 :	N/R
Type 2 :	N/R
Pipeline 2 :	N/R
Vessel 2 (300 Tons) :	N/R
Substance 3 :	N/R
Quantity 3 :	N/R
Measure 3 :	N/R
Type 3 :	N/R
Pipeline 3 :	N/R
Vessel 3 (300 Tons) :	N/R
Description :	A pipe fitting on a sensor failed, causing a spill from oil pan.
Contained :	Yes
Water? :	No
Water Way :	N/R
Incident Date :	2010-02-11
Time :	845
Spill Site :	Other
Site :	N/R
Cause :	Mechanical
Other Causes :	N/R
Injuries (Y/N) :	No
Injuries Number :	N/R
Fatal (Y/N) :	No
Fatal Number :	N/R
Evacs (Y/N) :	No
Evacs Number :	N/R
Cleanup :	Reporting Party
Admin Agency :	Riverside County Environmental Health

LUST REG 8 - CA

Facility Name :	E.M.W.D. PERRIS PUMPING PLANT
Facility Address :	1330 E WATSON RD, PERRIS, CA 92570
County :	Riverside

Site Details

Status Date :	1995-08-24
Status :	Completed - Case Closed

Map Id: 29
 Direction: SW
 Distance: 0.533 mi., 2815 ft.
 Elevation: 1421 ft.
 Relative: Lower

Site Name : E.M.W.D. PERRIS PUMPING PLANT |
 EMWD PERRIS VALLEY RWR | PERRIS
 VALLEY REGIONAL WATER RECLAMATION
 FACILITY
 1330 E WATSON RD | 1330 WATSON
 ROAD
 PERRIS | Perris, CA 92570

Database(s) : [CALEPA SITES - CA, CORRECTIVE
 ACTION_RIVERSIDE COUNTY - CA, FRS,
 HIST CHMIRS - CA, LUST REG 8 - CA,
 LUST_RIVERSIDE COUNTY - CA, RMP]
(cont.)

Envirosite ID: 332031
 EPA ID: N/R

LUST REG 8 - CA (cont.)

Begin Date : 1994-01-17
 Global ID : T0606500409
 Region : REGION 8
 Site History : N/R
 RB Case Number : 083302605T
 Potential Media Affected : Aquifer used for drinking water supply
 Potential Contaminants of Concern : Waste Oil / Motor / Hydraulic / Lubricating
 Local Agency : RIVERSIDE COUNTY LOP
 Local Case Number : 95002
 Lead Agency : RIVERSIDE COUNTY LOP
 File Location : Local Agency Warehouse
 CUF Case : NO
 Caseworker : RIV
 Case Type : LUST Cleanup Site
 How Discovered : Tank Closure
 How Discovered Description : N/R
 Stop Method : Close and Remove Tank
 Stop Description : N/R
 Calwater Watershed Name : San Jacinto Valley - Perris - Perris Valley (802.11)
 DWR Groundwater Subbasin Name : San Jacinto (8-005)
 Disadvantaged Community : N/R
 Latitude : 33.751254
 Longitude : -117.193022
 Agency URL : [Click here for hyperlink provided by the agency.](#)
 Last Date in Agency List : 2021-05-27

Contacts Summary

Global ID : T0606500409
 Contact Name : Riverside County LOP
 Contact Type : Local Agency Caseworker
 Organization Name : RIVERSIDE COUNTY LOP
 Address : 3880 LEMON ST SUITE 200
 City : RIVERSIDE
 Phone Number : 9519558980
 Email : N/R

Regulatory Activities

Date : 1995-08-24
 Global ID : T0606500409
 Action Type : ENFORCEMENT
 Action : Closure/No Further Action Letter

Map Id: 29
 Direction: SW
 Distance: 0.533 mi., 2815 ft.
 Elevation: 1421 ft.
 Relative: Lower

Site Name : E.M.W.D. PERRIS PUMPING PLANT |
 EMWD PERRIS VALLEY RWR | PERRIS
 VALLEY REGIONAL WATER RECLAMATION
 FACILITY
 1330 E WATSON RD | 1330 WATSON
 ROAD
 PERRIS | Perris, CA 92570

Database(s) : [CALEPA SITES - CA, CORRECTIVE
 ACTION_RIVERSIDE COUNTY - CA, FRS,
 HIST CHMIRS - CA, LUST REG 8 - CA,
 LUST_RIVERSIDE COUNTY - CA, RMP]
(cont.)

Envirosite ID: 332031
 EPA ID: N/R

LUST REG 8 - CA (cont.)

Date : 1995-08-24
 Global ID : T0606500409
 Action Type : ENFORCEMENT
 Action : Closure/No Further Action Letter - #Riv Co Closure

Date : 1995-08-23
 Global ID : T0606500409
 Action Type : ENFORCEMENT
 Action : File review - #RCDEH Upload Site File 3/11/2015

Date : 1995-01-04
 Global ID : T0606500409
 Action Type : Other
 Action : Leak Discovery

Date : 1995-01-04
 Global ID : T0606500409
 Action Type : Other
 Action : Leak Reported

Date : 1994-01-17
 Global ID : T0606500409
 Action Type : Other
 Action : Leak Stopped

Status History

Status Date : 1995-08-24
 Global ID : T0606500409
 Status : Completed - Case Closed

Status Date : 1994-01-17
 Global ID : T0606500409
 Status : Open - Case Begin Date

LUST_RIVERSIDE COUNTY - CA

Facility Name : E.M.W.D. PERRIS PUMPING PLANT
 Facility Address : 1330 E WATSON RD, PERRIS, 92570
 County : RIVERSIDE

Map Id: 29
 Direction: SW
 Distance: 0.533 mi., 2815 ft.
 Elevation: 1421 ft.
 Relative: Lower

Envirosite ID: 332031
 EPA ID: N/R

Site Name : E.M.W.D. PERRIS PUMPING PLANT |
 EMWD PERRIS VALLEY RWR | PERRIS
 VALLEY REGIONAL WATER RECLAMATION
 FACILITY
 1330 E WATSON RD | 1330 WATSON
 ROAD
 PERRIS | Perris, CA 92570

Database(s) : [CALEPA SITES - CA, CORRECTIVE
 ACTION_RIVERSIDE COUNTY - CA, FRS,
 HIST CHMIRS - CA, LUST REG 8 - CA,
 LUST_RIVERSIDE COUNTY - CA, RMP]
(cont.)

LUST_RIVERSIDE COUNTY - CA **(cont.)**

Site Details

Status Date :	1995-08-24
Status :	COMPLETED - CASE CLOSED
Begin Date :	1994-01-17
Global ID :	T0606500409
Facility Type :	LUST CLEANUP SITE
RB Case Number :	083302605T
Potential Media Affected :	Aquifer used for drinking water supply
Potential Contaminants of Concern :	Waste Oil / Motor / Hydraulic / Lubricating
Local Agency :	RIVERSIDE COUNTY LOP
Loc Case Number :	95002
Lead Agency :	RIVERSIDE COUNTY LOP
File Location :	Local Agency Warehouse
CUF Case :	NO
Caseworker :	RIV
How Discovered :	Tank Closure
How Discovered Description :	N/R
Stop Method :	Close and Remove Tank
Stop Description :	N/R
Calwater Watershed Name :	San Jacinto Valley - Perris - Perris Valley (802.11)
DWR Groundwater Subbasin Name :	San Jacinto (8-005)
Disadvantaged Community :	N/R
Latitude :	33.751254
Longitude :	-117.193022
Site History :	N/R
Agency URL :	Click here for hyperlink provided by the agency.
Last Date in Agency List :	2021-06-01

Contacts Summary

Global ID :	T0606500409
Contact Name :	Riverside County LOP
Contact Type :	Local Agency Caseworker
Organization Name :	RIVERSIDE COUNTY LOP
Address :	3880 LEMON ST SUITE 200
City :	RIVERSIDE
Phone Number :	9519558980
Email :	N/R

Regulatory Activities

Date :	1995-08-24
Global ID :	T0606500409
Action Type :	ENFORCEMENT
Action :	Closure/No Further Action Letter

Map Id: 29
 Direction: SW
 Distance: 0.533 mi., 2815 ft.
 Elevation: 1421 ft.
 Relative: Lower

Site Name : E.M.W.D. PERRIS PUMPING PLANT |
 EMWD PERRIS VALLEY RWR | PERRIS
 VALLEY REGIONAL WATER RECLAMATION
 FACILITY
 1330 E WATSON RD | 1330 WATSON
 ROAD
 PERRIS | Perris, CA 92570

Database(s) : [CALEPA SITES - CA, CORRECTIVE
 ACTION_RIVERSIDE COUNTY - CA, FRS,
 HIST CHMIRS - CA, LUST REG 8 - CA,
 LUST_RIVERSIDE COUNTY - CA, RMP]
(cont.)

Envirosite ID: 332031
 EPA ID: N/R

LUST_RIVERSIDE COUNTY - CA (cont.)

Date : 1995-08-24
 Global ID : T0606500409
 Action Type : ENFORCEMENT
 Action : Closure/No Further Action Letter - #Riv Co Closure

Date : 1995-08-23
 Global ID : T0606500409
 Action Type : ENFORCEMENT
 Action : File review - #RCDEH Upload Site File 3/11/2015

Date : 1995-01-04
 Global ID : T0606500409
 Action Type : Other
 Action : Leak Discovery

Date : 1995-01-04
 Global ID : T0606500409
 Action Type : Other
 Action : Leak Reported

Date : 1994-01-17
 Global ID : T0606500409
 Action Type : Other
 Action : Leak Stopped

Status History Summary

Status Date : 1995-08-24
 Global ID : T0606500409
 Status : Completed - Case Closed

Status Date : 1994-01-17
 Global ID : T0606500409
 Status : Open - Case Begin Date

RMP

Facility Name : Perris Valley RWRP
 Facility Address : 1330 Watson Road, Perris, CA 92570

Map Id: 29
 Direction: SW
 Distance: 0.533 mi., 2815 ft.
 Elevation: 1421 ft.
 Relative: Lower

Envirosite ID: 332031
 EPA ID: N/R

Site Name : E.M.W.D. PERRIS PUMPING PLANT |
 EMWD PERRIS VALLEY RWR | PERRIS
 VALLEY REGIONAL WATER RECLAMATION
 FACILITY
 1330 E WATSON RD | 1330 WATSON
 ROAD
 PERRIS | Perris, CA 92570

Database(s) : [CALEPA SITES - CA, CORRECTIVE
 ACTION_RIVERSIDE COUNTY - CA, FRS,
 HIST CHMIRS - CA, LUST REG 8 - CA,
 LUST_RIVERSIDE COUNTY - CA, RMP]
(cont.)

RMP (cont.)

Facility ID :	6732
Facility County FIPS :	06065
LEPC :	Region VI LEPC
Facility URL :	N/R
Facility Phone Number :	N/R
Facility Email Address :	N/R
Facility DUNS :	0
Parent Company Name :	Eastern Municipal Water District
Company 2 Name :	N/R
Company DUNS :	47789870
Company 2 DUNS :	0
Operator Name :	Eastern Municipal Water District
Operator Address :	2270 Trumble Road, Perris, CA 92572-8300
Operator Address 2 :	PO Box 8300
Operator Phone :	9099283777
Emergency Contact Name :	Dan Noblitt
Emergency Contact Title :	Safety Officer
Emergency Contact Phone :	9099283777
Phone 24 :	9099283777
Emergency Contact Ext PIN :	6265
Emergency Contact Email :	N/R
No Accidents :	true
Foreign State Prov :	N/R
Foreign Zip Code :	N/R
Foreign Country :	N/R
FTE :	15
Other EPA Facility ID :	N/R
EPA Facility ID :	100000089343
OSHA PSM :	true
EPCRA 302 :	true
CAA Title V :	true
Clear Air Op Permit ID :	Pending
Safety Inspection Date :	04/01/1999
Safety Inspection by :	Cal/OSHA
OSHA Ranking :	false
Predictive Filing Flag :	false
Submission Type :	F
CBI Flag :	false
Completion Check Date :	07/06/1999
Receipt Date :	06/21/1999
Graphics Indicator :	false
Attachments Indicator :	false
Certification Received Flag :	true
Submission Method :	RMP*Submit
CBI Substantiation Flag :	false
Electronic Waiver Received Flag :	false
Postmark Date :	06/19/1999
De Registration Date :	11/16/2018

Map Id: 29
 Direction: SW
 Distance: 0.533 mi., 2815 ft.
 Elevation: 1421 ft.
 Relative: Lower

Envirosite ID: 332031
 EPA ID: N/R

Site Name : E.M.W.D. PERRIS PUMPING PLANT |
 EMWD PERRIS VALLEY RWR | PERRIS
 VALLEY REGIONAL WATER RECLAMATION
 FACILITY
 1330 E WATSON RD | 1330 WATSON
 ROAD
 PERRIS | Perris, CA 92570

Database(s) : [CALEPA SITES - CA, CORRECTIVE
 ACTION_RIVERSIDE COUNTY - CA, FRS,
 HIST CHMIRS - CA, LUST REG 8 - CA,
 LUST_RIVERSIDE COUNTY - CA, RMP]
(cont.)

RMP (cont.)

De Registration Effective Date : 11/02/2018
 Anniversary Date : 06/19/2004
 Error Report Date : N/R
 CBI Unsanitized Version Flag : false
 Version Number : 1.1.7
 Facility Latitude : 33.756
 Facility Longitude : -117.193111
 Valid Latitude Longitude Flag : true
 FRS Description : PLANT ENTRANCE (GENERAL)
 FRS Method : ZIP CODE-CENTROID
 Horizontal Accuracy Measure : N/R
 Horizontal Reference Datum Code : N/R
 Source Map Scale Number : N/R
 Last Date in Agency List : 03/17/2020

Process Detail
 Process ID : 8103
 Process Facility ID : 6732
 Process Description : Chlrorination

Chemical Details
 Chemical Name : Chlorine
 Chemical ID : 62
 Quantity : 110400

Chemical Name : Public OCA Chemical
 Chemical ID : 0
 Quantity : 0

RMP Summary
 RMP Contact Name : John B. Brudin
 RMP Title : General Manager
 RMP Description : N/R
 RMP Complete Flag : true

Accident History
 Accident Date : N/R
 Accident Time : N/R
 Accident Release Duration : N/R

Map Id: 29
 Direction: SW
 Distance: 0.533 mi., 2815 ft.
 Elevation: 1421 ft.
 Relative: Lower

Site Name : E.M.W.D. PERRIS PUMPING PLANT |
 EMWD PERRIS VALLEY RWR | PERRIS
 VALLEY REGIONAL WATER RECLAMATION
 FACILITY
 1330 E WATSON RD | 1330 WATSON
 ROAD
 PERRIS | Perris, CA 92570

Database(s) : [CALEPA SITES - CA, CORRECTIVE
 ACTION_RIVERSIDE COUNTY - CA, FRS,
 HIST CHMIRS - CA, LUST REG 8 - CA,
 LUST_RIVERSIDE COUNTY - CA, RMP]
(cont.)

Envirosite ID: 332031
 EPA ID: N/R

RMP (cont.)

Release Event : N/R
 Release Source : N/R
 Other Release Source : N/R
 Onsite Property Damage : N/R
 Offsite Property Damage : N/R
 Envir Damage : N/R
 Envir Damage-Other : N/R
 Initiating Event : N/R
 Cause Equipment Failure : N/R
 Cause-Other : N/R
 Offsite Responders Notify : N/R
 CBI Flag : N/R

Accident History Chemicals

Accident Chemical ID : N/R
 Accident History ID : N/R
 Chemical ID : N/R
 Chemical Name : N/R
 Quantity Released : N/R
 Percent Weight : N/R

Facility Name : Perris Valley Regional Water Reclamation Facility
 Facility Address : 1330 Watson Road, Perris, CA 92570

Facility ID : 33523
 Facility County FIPS : 06065
 LEPC : Region VI LEPC
 Facility URL : N/R
 Facility Phone Number : N/R
 Facility Email Address : N/R
 Facility DUNS : 0
 Parent Company Name : Eastern Municipal Water District
 Company 2 Name : N/R
 Company DUNS : 47789870
 Company 2 DUNS : 0
 Operator Name : Eastern Municipal Water District
 Operator Address : 2270 Trumble Road, Perris, CA 92572-8300
 Operator Address 2 : PO Box 8300
 Operator Phone : 9099283777
 Emergency Contact Name : Dan Noblitt
 Emergency Contact Title : Safety Officer
 Emergency Contact Phone : 9099283777
 Phone 24 : 9097325580
 Emergency Contact Ext PIN : 6265

Map Id: 29
 Direction: SW
 Distance: 0.533 mi., 2815 ft.
 Elevation: 1421 ft.
 Relative: Lower

Site Name : E.M.W.D. PERRIS PUMPING PLANT |
 EMWD PERRIS VALLEY RWR | PERRIS
 VALLEY REGIONAL WATER RECLAMATION
 FACILITY
 1330 E WATSON RD | 1330 WATSON
 ROAD
 PERRIS | Perris, CA 92570

Database(s) : [CALEPA SITES - CA, CORRECTIVE
 ACTION_RIVERSIDE COUNTY - CA, FRS,
 HIST CHMIRS - CA, LUST REG 8 - CA,
 LUST_RIVERSIDE COUNTY - CA, RMP]
(cont.)

Envirosite ID: 332031
 EPA ID: N/R

RMP (cont.)

Emergency Contact Email :	noblittd@emwd.org
No Accidents :	true
Foreign State Prov :	N/R
Foreign Zip Code :	N/R
Foreign Country :	N/R
FTE :	15
Other EPA Facility ID :	N/R
EPA Facility ID :	100000089343
OSHA PSM :	true
EPCRA 302 :	true
CAA Title V :	true
Clear Air Op Permit ID :	F47548
Safety Inspection Date :	09/15/2003
Safety Inspection by :	Cal/OSHA
OSHA Ranking :	true
Predictive Filing Flag :	false
Submission Type :	R
CBI Flag :	false
Completion Check Date :	07/20/2004
Receipt Date :	06/21/2004
Graphics Indicator :	false
Attachments Indicator :	false
Certification Received Flag :	true
Submission Method :	RMP*Submit
CBI Substantiation Flag :	false
Electronic Waiver Received Flag :	false
Postmark Date :	06/18/2004
De Registration Date :	11/16/2018
De Registration Effective Date :	11/02/2018
Anniversary Date :	06/18/2009
Error Report Date :	N/R
CBI Unsanitized Version Flag :	false
Version Number :	3.1
Facility Latitude :	33.756000
Facility Longitude :	-117.193111
Valid Latitude Longitude Flag :	true
FRS Description :	PLANT ENTRANCE (GENERAL)
FRS Method :	ZIP CODE-CENTROID
Horizontal Accuracy Measure :	10
Horizontal Reference Datum Code :	002
Source Map Scale Number :	N/R
Last Date in Agency List :	03/17/2020

Process Detail

Process ID :	48343
Process Facility ID :	33523

Map Id: 29
 Direction: SW
 Distance: 0.533 mi., 2815 ft.
 Elevation: 1421 ft.
 Relative: Lower

Site Name : E.M.W.D. PERRIS PUMPING PLANT |
 EMWD PERRIS VALLEY RWR | PERRIS
 VALLEY REGIONAL WATER RECLAMATION
 FACILITY
 1330 E WATSON RD | 1330 WATSON
 ROAD
 PERRIS | Perris, CA 92570

Database(s) : [CALEPA SITES - CA, CORRECTIVE
 ACTION_RIVERSIDE COUNTY - CA, FRS,
 HIST CHMIRS - CA, LUST REG 8 - CA,
 LUST_RIVERSIDE COUNTY - CA, RMP]
(cont.)

EnviroSite ID: 332031
 EPA ID: N/R

RMP (cont.)

Process Description : Chlorination

Chemical Details

Chemical Name : Chlorine
 Chemical ID : 62
 Quantity : 108000

Chemical Name : Public OCA Chemical
 Chemical ID : 0
 Quantity : 0

RMP Summary

RMP Contact Name : Anthony Pack
 RMP Title : General Manager
 RMP Description : N/R
 RMP Complete Flag : true

Accident History

Accident Date : N/R
 Accident Time : N/R
 Accident Release Duration : N/R
 Release Event : N/R
 Release Source : N/R
 Other Release Source : N/R
 Onsite Property Damage : N/R
 Offsite Property Damage : N/R
 Envir Damage : N/R
 Envir Damage-Other : N/R
 Initiating Event : N/R
 Cause Equipment Failure : N/R
 Cause-Other : N/R
 Offsite Responders Notify : N/R
 CBI Flag : N/R

Accident History Chemicals

Accident Chemical ID : N/R
 Accident History ID : N/R
 Chemical ID : N/R
 Chemical Name : N/R

Map Id: 29
 Direction: SW
 Distance: 0.533 mi., 2815 ft.
 Elevation: 1421 ft.
 Relative: Lower

Site Name : E.M.W.D. PERRIS PUMPING PLANT |
 EMWD PERRIS VALLEY RWR | PERRIS
 VALLEY REGIONAL WATER RECLAMATION
 FACILITY
 1330 E WATSON RD | 1330 WATSON
 ROAD
 PERRIS | Perris, CA 92570

Database(s) : [CALEPA SITES - CA, CORRECTIVE
 ACTION_RIVERSIDE COUNTY - CA, FRS,
 HIST CHMIRS - CA, LUST REG 8 - CA,
 LUST_RIVERSIDE COUNTY - CA, RMP]
(cont.)

Envirosite ID: 332031
EPA ID: N/R

RMP (cont.)

Quantity Released : N/R
 Percent Weight : N/R

Map Id: 30
 Direction: SE
 Distance: 0.611 mi., 3228 ft.
 Elevation: 1434 ft.
 Relative: Higher

Site Name : JN GREASE SERVICE INC |
 INTERNATIONAL ENVIRONMENTAL
 SOLUTION INC | ROMOLAND-INT'L ENV
 SOLUTIONS
 25685 SHERMAN RD
 MENIFEE | ROMOLAND | SUN CITY, CA
 92585

Database(s) : [CALEPA SITES - CA, CIWQS - CA, ECHO,
 FRS, HAZNET - CA, HWG - CA, ICIS,
 INACTIVE PCS, NPDES - CA, PCS FACILITY,
 RCRA_NONGEN, RFR - CA]

Envirosite ID: 728066
EPA ID: CAL000273227

CALEPA SITES - CA

Facility Name : JN Grease Service Inc
 Facility Address : 25685 SHERMAN ROAD, MENIFEE, 92585

Site ID : 534711
 EI ID : 831047
 EI Description : Industrial Facility Storm Water
 Latitude : 33.747670
 Longitude : -117.181290
 Agency Hyperlink : [Click here for hyperlink provided by the agency.](#)
 Last Date in Agency List : 2021-04-29

CIWQS - CA

Facility Name : JN Grease Service
 Facility Address : 25685 Sherman Road, Sun City, CA 92585
 County : Riverside

Place ID : S830330
 Agency Name : JN Grease Service
 Last Date in Agency List : 2021-06-15

Map Id: 30
 Direction: SE
 Distance: 0.611 mi., 3228 ft.
 Elevation: 1434 ft.
 Relative: Higher

Site Name : JN GREASE SERVICE INC | INTERNATIONAL ENVIRONMENTAL SOLUTION INC | ROMOLAND-INT'L ENV SOLUTIONS
 25685 SHERMAN RD
 MENIFEE | ROMOLAND | SUN CITY, CA 92585

Database(s) : [CALEPA SITES - CA, CIWQS - CA, ECHO, FRS, HAZNET - CA, HWG - CA, ICIS, INACTIVE PCS, NPDES - CA, PCS FACILITY, RCRA_NONGEN, RFR - CA] **(cont.)**

EnviroSite ID: 728066
EPA ID: CAL000273227

CIWQS - CA **(cont.)**

Facility Name : JN Grease Service Inc
 Facility Address : 25685 Sherman Road, Menifee, CA 92585
 County : Riverside

Place ID : S831047
 Agency Name : JN Grease Service Inc
 Last Date in Agency List : 2021-06-15

Facility Name : Neoteric Environmental Tech
 Facility Address : 25685 Sherman Rd, Romoland, CA 92585
 County : Riverside

Place ID : S244126
 Agency Name : Neoteric Environmental Tech
 Last Date in Agency List : 2021-06-15

ECHO

Facility Name : JN GREASE SERVICE
 Facility Address : 25685 SHERMAN ROAD, SUN CITY, CA 92585
 County : N/R

Last Inspection Date : N/R
 Registry ID : 110070086083
 FIPS Code : 06065
 EPA Region : 09
 Inspection Count : 0
 Last Inspection Days : N/R
 Informal Count : 0
 Last Informal Action Date : N/R
 Formal Action Count : 0
 Last Formal Action Date : N/R
 Total Penalties : 0
 Penalty Count : N/R
 Last Penalty Date : N/R
 Last Penalty Amount : N/R
 QTRS IN NC : 0
 Programs IN SNC : 0
 Current Compliance Status : No Violation
 Three-Year Compliance Status : _____
 Collection Method : N/R
 Reference Point : N/R
 Accuracy Meters : 17531

Map Id: 30
 Direction: SE
 Distance: 0.611 mi., 3228 ft.
 Elevation: 1434 ft.
 Relative: Higher

Site Name : JN GREASE SERVICE INC | INTERNATIONAL ENVIRONMENTAL SOLUTION INC | ROMOLAND-INT'L ENV SOLUTIONS
 25685 SHERMAN RD
 MENIFEE | ROMOLAND | SUN CITY, CA 92585

Database(s) : [CALEPA SITES - CA, CIWQS - CA, ECHO, FRS, HAZNET - CA, HWG - CA, ICIS, INACTIVE PCS, NPDES - CA, PCS FACILITY, RCRA_NONGEN, RFR - CA] **(cont.)**

EnviroSite ID: 728066
EPA ID: CAL000273227

ECHO **(cont.)**

Derived Tribes :

Soboba Band of Luiseno Indians, California - 14.7 mile(s), Morongo Band of Mission Indians, California - 18.2 mile(s), Soboba Band of Luiseno Indians, California - 18.3 mile(s), Pechanga Band of Luiseno Mission Indians of the Pechanga Reservation, California - 20.4 mile(s), Morongo Band of Mission Indians, California - 24.4 mile(s), Pala Band of Luiseno Mission Indians of the Pala Reservation, California - 24.7 mile(s)

Derived HUC :	18070202
Derived WBD :	180702020306
Derived STCTY FIPS :	06065
Derived Zip :	92585
Derived CD113 :	42
Derived CB2010 :	060650427311059
MYRTK Universe :	NNN
NPDES IDs :	CAW447768 CAZ448829
CWA Permit Types :	Minor
CWA Compliance Tracking :	On
CWA NAICS :	N/R
CWA SICS :	5093
CWA Inspection Count :	N/R
CWA Last Inspection Days :	N/R
CWA Informal Count :	N/R
CWA Formal Action Count :	N/R
CWA Last Formal Action Date :	N/R
CWA Penalties :	N/R
CWA Last Penalty Date :	N/R
CWA Last Penalty Amount :	N/R
CWA Quarters IN NC :	0
CWA Current Compliance Status :	No Violation
CWA Current SNC Flag :	N
CWA 13 Quarters Compliance Status :	_____
CWA 13 Quarters Effluent Exceedances:	N/R
CWA Three-Year QNCR Codes :	N/R
DFR URL :	Click here for hyperlink provided by the agency.
Facility SIC :	5093
Facility NAICS :	N/R
Facility Last Inspection EPA Date :	N/R
Facility Last Inspection State Date :	N/R
Facility Last Formal Act EPA Date :	N/R
Facility Last Formal Act State Date :	N/R
Facility Last Informal Act EPA Date :	N/R
Facility Last Informal Act State Date:	N/R
Facility Federal Agency :	N/R
TRI Reporter :	N/R
Facility Imp Water Flag :	N/R
Current SNC Flag :	N
Indian County Flag :	N
Federal Flag :	N/R
US Mexico Border Flag :	N

Map Id: 30
 Direction: SE
 Distance: 0.611 mi., 3228 ft.
 Elevation: 1434 ft.
 Relative: Higher

Site Name : JN GREASE SERVICE INC | INTERNATIONAL ENVIRONMENTAL SOLUTION INC | ROMOLAND-INT'L ENV SOLUTIONS
 25685 SHERMAN RD
 MENIFEE | ROMOLAND | SUN CITY, CA 92585

Database(s) : [CALEPA SITES - CA, CIWQS - CA, ECHO, FRS, HAZNET - CA, HWG - CA, ICIS, INACTIVE PCS, NPDES - CA, PCS FACILITY, RCRA_NONGEN, RFR - CA] **(cont.)**

EnviroSite ID: 728066
EPA ID: CAL000273227

ECHO **(cont.)**

Chesapeake Bay Flag : N/R
 AIR Flag : N
 NPDES Flag : Y
 SDWIS Flag : N
 RCRA Flag : N
 TRI Flag : N
 GHG Flag : N
 Major Flag : N/R
 Active Flag : Y
 NAA Flag : Y
 Latitude : 33.74767
 Longitude : -117.18129
 Last Date in Agency List : 2018-10-08

Facility Name : JN GREASE SERVICE
 Facility Address : 25685 SHERMAN RD, SUN CITY, CA 92585
 County : RIVERSIDE

Last Inspection Date : N/R
 Registry ID : 110066759608
 FIPS Code : 06065
 EPA Region : 09
 Inspection Count : 0
 Last Inspection Days : N/R
 Informal Count : 0
 Last Informal Action Date : N/R
 Formal Action Count : 0
 Last Formal Action Date : N/R
 Total Penalties : 0
 Penalty Count : N/R
 Last Penalty Date : N/R
 Last Penalty Amount : N/R
 QTRS IN NC : 0
 Programs IN SNC : 0
 Current Compliance Status : No Violation Identified
 Three-Year Compliance Status :
 Collection Method : ADDRESS MATCHING-HOUSE NUMBER
 Reference Point : CENTER OF A FACILITY OR STATION
 Accuracy Meters : 30

Derived Tribes : Soboba Band of Luiseno Indians, California - 14.3 mile(s), Soboba Band of Luiseno Indians, California - 14.7 mile(s), Morongo Band of Mission Indians, California - 18.2 mile(s), Pechanga Band of Luiseno Mission Indians of the Pechanga Reservation, California - 20.4 mile(s), Morongo Band of Mission Indians, California - 24.4 mile(s), Pala Band of Mission Indians - 24.7 mile(s)

Map Id: 30
 Direction: SE
 Distance: 0.611 mi., 3228 ft.
 Elevation: 1434 ft.
 Relative: Higher

Site Name : JN GREASE SERVICE INC |
 INTERNATIONAL ENVIRONMENTAL
 SOLUTION INC | ROMOLAND-INT'L ENV
 SOLUTIONS
 25685 SHERMAN RD
 MENIFEE | ROMOLAND | SUN CITY, CA
 92585

Database(s) : [CALEPA SITES - CA, CIWQS - CA, ECHO,
 FRS, HAZNET - CA, HWG - CA, ICIS,
 INACTIVE PCS, NPDES - CA, PCS FACILITY,
 RCRA_NONGEN, RFR - CA] **(cont.)**

EnviroSite ID: 728066
EPA ID: CAL000273227

ECHO **(cont.)**

Derived HUC :	18070202
Derived WBD :	180702020306
Derived STCTY FIPS :	06065
Derived Zip :	92585
Derived CD113 :	42
Derived CB2010 :	060650427311059
MYRTK Universe :	NNN
NPDES IDs :	CAW447768 CAZ448829
CWA Permit Types :	Minor
CWA Compliance Tracking :	On
CWA NAICS :	N/R
CWA SICS :	5093
CWA Inspection Count :	N/R
CWA Last Inspection Days :	N/R
CWA Informal Count :	N/R
CWA Formal Action Count :	N/R
CWA Last Formal Action Date :	N/R
CWA Penalties :	N/R
CWA Last Penalty Date :	N/R
CWA Last Penalty Amount :	N/R
CWA Quarters IN NC :	0
CWA Current Compliance Status :	No Violation Identified
CWA Current SNC Flag :	N
CWA 13 Quarters Compliance Status :	_____
CWA 13 Quarters Effluent Exceedances:	N/R
CWA Three-Year QNCR Codes :	N/R
DFR URL :	Click here for hyperlink provided by the agency.
Facility SIC :	5093
Facility NAICS :	56299 - All Other Waste Management Services
Facility Last Inspection EPA Date :	N/R
Facility Last Inspection State Date :	N/R
Facility Last Formal Act EPA Date :	N/R
Facility Last Formal Act State Date :	N/R
Facility Last Informal Act EPA Date :	N/R
Facility Last Informal Act State Date:	N/R
Facility Federal Agency :	N/R
TRI Reporter :	N/R
Facility Imp Water Flag :	N/R
Current SNC Flag :	N
Indian County Flag :	N
Federal Flag :	N/R
US Mexico Border Flag :	N
Chesapeake Bay Flag :	N/R
AIR Flag :	N
NPDES Flag :	Y
SDWIS Flag :	N
RCRA Flag :	Y
TRI Flag :	N
GHG Flag :	N

Map Id: 30
 Direction: SE
 Distance: 0.611 mi., 3228 ft.
 Elevation: 1434 ft.
 Relative: Higher

Site Name : JN GREASE SERVICE INC | INTERNATIONAL ENVIRONMENTAL SOLUTION INC | ROMOLAND-INT'L ENV SOLUTIONS
 25685 SHERMAN RD
 MENIFEE | ROMOLAND | SUN CITY, CA 92585

Database(s) : [CALEPA SITES - CA, CIWQS - CA, ECHO, FRS, HAZNET - CA, HWG - CA, ICIS, INACTIVE PCS, NPDES - CA, PCS FACILITY, RCRA_NONGEN, RFR - CA] **(cont.)**

EnviroSite ID: 728066
EPA ID: CAL000273227

ECHO **(cont.)**

Major Flag : N/R
 Active Flag : Y
 NAA Flag : Y
 Latitude : 33.74767
 Longitude : -117.18129
 Last Date in Agency List : 2021-04-16

Facility Name : JN GREASE SERVICE INC
 Facility Address : 25685 SHERMAN ROAD, MENIFEE, CA 92585
 County : RIVERSIDE COUNTY

Last Inspection Date : N/R
 Registry ID : 110070086083
 FIPS Code : 06065
 EPA Region : 09
 Inspection Count : 0
 Last Inspection Days : N/R
 Informal Count : 0
 Last Informal Action Date : N/R
 Formal Action Count : 0
 Last Formal Action Date : N/R
 Total Penalties : 0
 Penalty Count : N/R
 Last Penalty Date : N/R
 Last Penalty Amount : N/R
 QTRS IN NC : 0
 Programs IN SNC : 0
 Current Compliance Status : No Violation Identified
 Three-Year Compliance Status : _____
 Collection Method : N/R
 Reference Point : N/R
 Accuracy Meters : 17531

Derived Tribes : Soboba Band of Luiseno Indians, California - 14.3 mile(s), Soboba Band of Luiseno Indians, California - 14.7 mile(s), Morongo Band of Mission Indians, California - 18.2 mile(s), Pechanga Band of Luiseno Mission Indians of the Pechanga Reservation, California - 20.4 mile(s), Morongo Band of Mission Indians, California - 24.4 mile(s), Pala Band of Mission Indians - 24.7 mile(s)

Derived HUC : 18070202
 Derived WBD : 180702020306
 Derived STCTY FIPS : 06065
 Derived Zip : 92585
 Derived CD113 : 42
 Derived CB2010 : 060650427311059
 MYRTK Universe : NNN

Map Id: 30
 Direction: SE
 Distance: 0.611 mi., 3228 ft.
 Elevation: 1434 ft.
 Relative: Higher

Site Name : JN GREASE SERVICE INC |
 INTERNATIONAL ENVIRONMENTAL
 SOLUTION INC | ROMOLAND-INT'L ENV
 SOLUTIONS
 25685 SHERMAN RD
 MENIFEE | ROMOLAND | SUN CITY, CA
 92585

Database(s) : [CALEPA SITES - CA, CIWQS - CA, ECHO,
 FRS, HAZNET - CA, HWG - CA, ICIS,
 INACTIVE PCS, NPDES - CA, PCS FACILITY,
 RCRA_NONGEN, RFR - CA] **(cont.)**

EnviroSite ID: 728066
EPA ID: CAL000273227

ECHO **(cont.)**

NPDES IDs :	CAW447768 CAZ448829
CWA Permit Types :	Minor
CWA Compliance Tracking :	On
CWA NAICS :	N/R
CWA SICS :	5093
CWA Inspection Count :	N/R
CWA Last Inspection Days :	N/R
CWA Informal Count :	N/R
CWA Formal Action Count :	N/R
CWA Last Formal Action Date :	N/R
CWA Penalties :	N/R
CWA Last Penalty Date :	N/R
CWA Last Penalty Amount :	N/R
CWA Quarters IN NC :	0
CWA Current Compliance Status :	No Violation Identified
CWA Current SNC Flag :	N
CWA 13 Quarters Compliance Status :	_____
CWA 13 Quarters Effluent Exceedances:	N/R
CWA Three-Year QNCR Codes :	N/R
DFR URL :	Click here for hyperlink provided by the agency.
Facility SIC :	5093
Facility NAICS :	N/R
Facility Last Inspection EPA Date :	N/R
Facility Last Inspection State Date :	N/R
Facility Last Formal Act EPA Date :	N/R
Facility Last Formal Act State Date :	N/R
Facility Last Informal Act EPA Date :	N/R
Facility Last Informal Act State Date:	N/R
Facility Federal Agency :	N/R
TRI Reporter :	N/R
Facility Imp Water Flag :	N/R
Current SNC Flag :	N
Indian County Flag :	N
Federal Flag :	N/R
US Mexico Border Flag :	N
Chesapeake Bay Flag :	N/R
AIR Flag :	N
NPDES Flag :	Y
SDWIS Flag :	N
RCRA Flag :	N
TRI Flag :	N
GHG Flag :	N
Major Flag :	N/R
Active Flag :	Y
NAA Flag :	Y
Latitude :	33.74767
Longitude :	-117.18129
Last Date in Agency List :	2019-09-23

Map Id: 30
 Direction: SE
 Distance: 0.611 mi., 3228 ft.
 Elevation: 1434 ft.
 Relative: Higher

Site Name : JN GREASE SERVICE INC | INTERNATIONAL ENVIRONMENTAL SOLUTION INC | ROMOLAND-INT'L ENV SOLUTIONS
 25685 SHERMAN RD
 MENIFEE | ROMOLAND | SUN CITY, CA 92585

Database(s) : [CALEPA SITES - CA, CIWQS - CA, ECHO, FRS, HAZNET - CA, HWG - CA, ICIS, INACTIVE PCS, NPDES - CA, PCS FACILITY, RCRA_NONGEN, RFR - CA] **(cont.)**

EnviroSite ID: 728066
EPA ID: CAL000273227

FRS

Facility Name : JN GREASE SERVICE
 Facility Address : 25685 SHERMAN ROAD, SUN CITY, CA 92585
 County : N/R

Site Details

Registry ID : 110070086083
 FRS Facility URL : [Click here for hyperlink provided by the agency.](#)
 Last Date in Agency List : 2018-09-13

Source Description

Source Description :

The NPDES module of the Compliance Information System (ICIS) tracks surface water permits issued under the Clean Water Act. Under NPDES, all facilities that discharge pollutants from any point source into waters of the United States are required to obtain a permit. The permit will likely contain limits on what can be discharged, impose monitoring and reporting requirements, and include other provisions to ensure that the discharge does not adversely affect water quality.

FRS Environmental Interest

Source and System ID : ICIS - CAW447768
 ICIS - CAZ448829

Facility Name : JN GREASE SERVICE
 Facility Address : 25685 SHERMAN RD, SUN CITY, CA 92585
 County : RIVERSIDE

Site Details

Registry ID : 110066759608
 FRS Facility URL : [Click here for hyperlink provided by the agency.](#)
 Last Date in Agency List : 2021-07-17

Source Description

Map Id: 30
 Direction: SE
 Distance: 0.611 mi., 3228 ft.
 Elevation: 1434 ft.
 Relative: Higher

Site Name : JN GREASE SERVICE INC | INTERNATIONAL ENVIRONMENTAL SOLUTION INC | ROMOLAND-INT'L ENV SOLUTIONS
 25685 SHERMAN RD
 MENIFEE | ROMOLAND | SUN CITY, CA 92585

Database(s) : [CALEPA SITES - CA, CIWQS - CA, ECHO, FRS, HAZNET - CA, HWG - CA, ICIS, INACTIVE PCS, NPDES - CA, PCS FACILITY, RCRA_NONGEN, RFR - CA] **(cont.)**

EnviroSite ID: 728066
EPA ID: CAL000273227

FRS (cont.)

Source Description : The California Environmental Protection Agency (CalEPA) has recently implemented a new data warehouse system (nSite). This data warehouse combines and merges facility and site information from five different systems managed within CalEPA. The five systems are: California Environmental Reporting System (CERS), EnviroStor, GeoTracker, California Integrated Water Quality System (CIWQS), and Toxic Release Inventory (TRI).
 The NPDES module of the Compliance Information System (ICIS) tracks surface water permits issued under the Clean Water Act. Under NPDES, all facilities that discharge pollutants from any point source into waters of the United States are required to obtain a permit. The permit will likely contain limits on what can be discharged, impose monitoring and reporting requirements, and include other provisions to ensure that the discharge does not adversely affect water quality.

Source Description : RCRAInfo is EPA's comprehensive information system that supports the Resource Conservation and Recovery Act (RCRA) of 1976 and the Hazardous and Solid Waste Amendments (HSWA) of 1984 through the tracking of events and activities related to facilities that generate, transport, and treat, store, or dispose of hazardous waste. RCRAInfo allows RCRA program staff to track the notification, permit, compliance, and corrective action activities required under RCRA. RCRAInfo also supports generation of the National Hazardous Waste Biennial Report. All generators and treatment, storage, and disposal facilities who handle hazardous waste are required to report to the EPA Administrator at least once every two years to support creation of the Biennial Report.

FRS Environmental Interest
Source and System ID : CA-ENVIROVIEW - 40081
 ICIS - CAW447768
 ICIS - CAZ448829
 RCRAINFO - CAC003024896

Facility Name : JN GREASE SERVICE INC
Facility Address : 25685 SHERMAN ROAD, MENIFEE, CA 92585
County : RIVERSIDE COUNTY

Site Details
Registry ID : 110070086083
FRS Facility URL : [Click here for hyperlink provided by the agency.](#)
Last Date in Agency List : 2019-08-12

Map Id: 30
 Direction: SE
 Distance: 0.611 mi., 3228 ft.
 Elevation: 1434 ft.
 Relative: Higher

Site Name : JN GREASE SERVICE INC | INTERNATIONAL ENVIRONMENTAL SOLUTION INC | ROMOLAND-INT'L ENV SOLUTIONS
 25685 SHERMAN RD
 MENIFEE | ROMOLAND | SUN CITY, CA 92585

Database(s) : [CALEPA SITES - CA, CIWQS - CA, ECHO, FRS, HAZNET - CA, HWG - CA, ICIS, INACTIVE PCS, NPDES - CA, PCS FACILITY, RCRA_NONGEN, RFR - CA] **(cont.)**

EnviroSite ID: 728066
EPA ID: CAL000273227

FRS (cont.)

Source Description

Source Description :

The NPDES module of the Compliance Information System (ICIS) tracks surface water permits issued under the Clean Water Act. Under NPDES, all facilities that discharge pollutants from any point source into waters of the United States are required to obtain a permit. The permit will likely contain limits on what can be discharged, impose monitoring and reporting requirements, and include other provisions to ensure that the discharge does not adversely affect water quality.

FRS Environmental Interest

Source and System ID : ICIS - CAW447768
 ICIS - CAZ448829

Facility Name : ROMOLAND-INT'L ENV SOLUTIONS
 Facility Address : 25685 SHERMAN RD, ROMOLAND, CA 92585
 County : RIVERSIDE COUNTY

Site Details

Registry ID : 110065325669
 FRS Facility URL : [Click here for hyperlink provided by the agency.](#)
 Last Date in Agency List : 2021-07-17

Source Description

Source Description :

The California Environmental Protection Agency (CalEPA) has recently implemented a new data warehouse system (nSite). This data warehouse combines and merges facility and site information from five different systems managed within CalEPA. The five systems are: California Environmental Reporting System (CERS), EnviroStor, GeoTracker, California Integrated Water Quality System (CIWQS), and Toxic Release Inventory (TRI).

FRS Environmental Interest

Source and System ID : CA-ENVIROVIEW - 325447

HAZNET - CA

Facility Name : INTERNATIONAL ENVIRONMENTAL SOLUTION INC
 Facility Address : 25685 SHERMAN RD, ROMOLAND, CA 92585
 County : RIVERSIDE

Map Id: 30
 Direction: SE
 Distance: 0.611 mi., 3228 ft.
 Elevation: 1434 ft.
 Relative: Higher

Site Name : JN GREASE SERVICE INC | INTERNATIONAL ENVIRONMENTAL SOLUTION INC | ROMOLAND-INT'L ENV SOLUTIONS
 25685 SHERMAN RD
 MENIFEE | ROMOLAND | SUN CITY, CA 92585

Database(s) : [CALEPA SITES - CA, CIWQS - CA, ECHO, FRS, HAZNET - CA, HWG - CA, ICIS, INACTIVE PCS, NPDES - CA, PCS FACILITY, RCRA_NONGEN, RFR - CA] **(cont.)**

EnviroSite ID: 728066
EPA ID: CAL000273227

HAZNET - CA **(cont.)**

Site Details

Generator EPA ID : CAL000273227
 Active : Inactive
 Category : STATE
 Facility Types : N/R
 Type : PERMANENT
 Contact Name : N/R
 Contact Phone : N/R
 Facility Mailing Address : 25685 SHERMAN RD, ROMOLAND, CA 925850000
 Latitude : 33.74737060
 Longitude : -117.18052544
 Agency Hyperlink : [Click here for hyperlink provided by the agency.](#)
 Last Date in Agency List : 2021-07-08

Facility Name : J.N GREASE
 Facility Address : 25685 SHERMAN RD, MENIFEE, CA 92585
 County : RIVERSIDE

Site Details

Generator EPA ID : CAC003024896
 Active : Inactive
 Category : STATE
 Facility Types : N/R
 Type : TEMPORARY
 Contact Name : N/R
 Contact Phone : N/R
 Facility Mailing Address : 25685 SHERMAN RD, MENIFEE, CA 92585
 Latitude : 33.74737060
 Longitude : -117.18052544
 Agency Hyperlink : [Click here for hyperlink provided by the agency.](#)
 Last Date in Agency List : 2021-07-08

Facility Name : JN GREASE SERVICE INC
 Facility Address : 25685 SHERMAN RD, ROMOLAND, CA 92585
 County : RIVERSIDE

Site Details

Generator EPA ID : CAL000365023
 Active : Inactive
 Category : STATE
 Facility Types : N/R
 Type : PERMANENT
 Contact Name : N/R

Map Id: 30
 Direction: SE
 Distance: 0.611 mi., 3228 ft.
 Elevation: 1434 ft.
 Relative: Higher

Site Name : JN GREASE SERVICE INC | INTERNATIONAL ENVIRONMENTAL SOLUTION INC | ROMOLAND-INT'L ENV SOLUTIONS
 25685 SHERMAN RD
 MENIFEE | ROMOLAND | SUN CITY, CA 92585

Database(s) : [CALEPA SITES - CA, CIWQS - CA, ECHO, FRS, HAZNET - CA, HWG - CA, ICIS, INACTIVE PCS, NPDES - CA, PCS FACILITY, RCRA_NONGEN, RFR - CA] **(cont.)**

EnviroSite ID: 728066
EPA ID: CAL000273227

HAZNET - CA **(cont.)**

Contact Phone : N/R
 Facility Mailing Address : PO BOX 70937, RIVERSIDE, CA 925130000
 Latitude : 33.74790300
 Longitude : -117.18117450
 Agency Hyperlink : [Click here for hyperlink provided by the agency.](#)
 Last Date in Agency List : 2021-07-08

Facility Name : JN GREASE SERVICES INC
 Facility Address : 25685 SHERMAN RD, MENIFEE, CA 92585
 County : RIVERSIDE

Site Details

Generator EPA ID : CAL000418185
 Active : Inactive
 Category : STATE
 Facility Types : N/R
 Type : PERMANENT
 Contact Name : N/R
 Contact Phone : N/R
 Facility Mailing Address : PO BOX 70937, RIVERSIDE, CA 92513
 Latitude : 33.74790300
 Longitude : -117.18117450
 Agency Hyperlink : [Click here for hyperlink provided by the agency.](#)
 Last Date in Agency List : 2021-07-08

HWG - CA

Facility Name : INTERNATIONAL ENVIRONMENTAL SOLUTION INC
 Facility Address : 25685 SHERMAN RD, ROMOLAND, CA 92585
 County : RIVERSIDE

EPA ID : CAL000273227
 Status : Inactive
 Category : STATE
 Type : PERMANENT
 Facility Type : N/R
 Mailing Address : 25685 SHERMAN RD, ROMOLAND, CA 925850000
 Owner Name : INTERNATIONAL ENVIRONMENTAL SOLUTIO
 Owner Address : 25685 SHERMAN RD, ROMOLAND, CA 925850000
 Operator Name : KAREN BERTRAM/PRESIDENT
 Operator Address : 25685 SHERMAN ROAD, ROMOLAND, CA 925850000
 Latitude : 33.747371
 Longitude : -117.180525

Map Id: 30
 Direction: SE
 Distance: 0.611 mi., 3228 ft.
 Elevation: 1434 ft.
 Relative: Higher

EnviroSite ID: 728066
 EPA ID: CAL000273227

Site Name : JN GREASE SERVICE INC | INTERNATIONAL ENVIRONMENTAL SOLUTION INC | ROMOLAND-INT'L ENV SOLUTIONS
 25685 SHERMAN RD
 MENIFEE | ROMOLAND | SUN CITY, CA 92585

Database(s) : [CALEPA SITES - CA, CIWQS - CA, ECHO, FRS, HAZNET - CA, HWG - CA, ICIS, INACTIVE PCS, NPDES - CA, PCS FACILITY, RCRA_NONGEN, RFR - CA] **(cont.)**

HWG - CA (cont.)

Facility Name : J.N GREASE
 Facility Address : 25685 SHERMAN RD, MENIFEE, CA 92585
 County : RIVERSIDE

EPA ID : CAC003024896
 Status : Inactive
 Category : STATE
 Type : TEMPORARY
 Facility Type : N/R
 Mailing Address : 25685 SHERMAN RD, MENIFEE, CA 92585
 Owner Name : J.N GREASE
 Owner Address : 25685 SHERMAN RD, MENIFEE, CA 92585
 Operator Name : JOSE NAVARRO
 Operator Address : 25685 SHERMAN RD, MENIFEE, CA 92585
 Latitude : 33.747371
 Longitude : -117.180525

Facility Name : JN GREASE SERVICE INC
 Facility Address : 25685 SHERMAN RD, ROMOLAND, CA 92585
 County : RIVERSIDE

EPA ID : CAL000365023
 Status : Inactive
 Category : STATE
 Type : PERMANENT
 Facility Type : N/R
 Mailing Address : PO BOX 70937, RIVERSIDE, CA 925130000
 Owner Name : JN GREASE SERVICE INC
 Owner Address : PO BOX 70937, RIVERSIDE, CA 925130937
 Operator Name : JOSE NAVARRO
 Operator Address : PO BOX 70937, RIVERSIDE, CA 925130000
 Latitude : 33.747903
 Longitude : -117.181174

Facility Name : JN GREASE SERVICES INC
 Facility Address : 25685 SHERMAN RD, MENIFEE, CA 92585
 County : RIVERSIDE

EPA ID : CAL000418185
 Status : Inactive
 Category : STATE
 Type : PERMANENT
 Facility Type : N/R
 Mailing Address : PO BOX 70937, RIVERSIDE, CA 92513

Map Id: 30
 Direction: SE
 Distance: 0.611 mi., 3228 ft.
 Elevation: 1434 ft.
 Relative: Higher

Site Name : JN GREASE SERVICE INC | INTERNATIONAL ENVIRONMENTAL SOLUTION INC | ROMOLAND-INT'L ENV SOLUTIONS
 25685 SHERMAN RD
 MENIFEE | ROMOLAND | SUN CITY, CA 92585

Database(s) : [CALEPA SITES - CA, CIWQS - CA, ECHO, FRS, HAZNET - CA, HWG - CA, ICIS, INACTIVE PCS, NPDES - CA, PCS FACILITY, RCRA_NONGEN, RFR - CA] **(cont.)**

EnviroSite ID: 728066
EPA ID: CAL000273227

HWG - CA **(cont.)**

Owner Name : JOSE NAVARRO
 Owner Address : 25685 SHERMAN RD, MENIFEE, CA 92585
 Operator Name : CHRISTIAN NAVARRO
 Operator Address : 25685 SHERMAN RD, MENIFEE, CA 92585
 Latitude : 33.747903
 Longitude : -117.181174

ICIS

Facility Name : JN GREASE SERVICE
 Facility Address : 25685 SHERMAN ROAD, SUN CITY, CA 92585

Site Details

NPDES ID : CAW447768
 ICIS Facility Interest ID : 3600738657
 Facility UIN : 110066759608
 Facility Type Code : N/R
 Impaired Waters : N/R
 Latitude : 33.74767
 Longitude : -117.18129
 Last Date in Agency List : 2021-05-17

Facility NAICS

NAICS Code : N/R
 NAICS Description : N/R

Facility SIC

SIC Code : N/R
 SIC Description : N/R

Facility Name : JN GREASE SERVICE INC
 Facility Address : 25685 SHERMAN ROAD, MENIFEE, CA 92585

Site Details

NPDES ID : CAZ448829
 ICIS Facility Interest ID : 3600731761
 Facility UIN : 110066759608
 Facility Type Code : Privately Owned Facility
 Impaired Waters : N/R
 Latitude : 33.74767

Map Id: 30
 Direction: SE
 Distance: 0.611 mi., 3228 ft.
 Elevation: 1434 ft.
 Relative: Higher

Site Name : JN GREASE SERVICE INC | INTERNATIONAL ENVIRONMENTAL SOLUTION INC | ROMOLAND-INT'L ENV SOLUTIONS
 25685 SHERMAN RD
 MENIFEE | ROMOLAND | SUN CITY, CA 92585

Database(s) : [CALEPA SITES - CA, CIWQS - CA, ECHO, FRS, HAZNET - CA, HWG - CA, ICIS, INACTIVE PCS, NPDES - CA, PCS FACILITY, RCRA_NONGEN, RFR - CA] **(cont.)**

EnviroSite ID: 728066
EPA ID: CAL000273227

ICIS **(cont.)**

Longitude : -117.18129
 Last Date in Agency List : 2021-05-17

Facility NAICS
 NAICS Code : N/R
 NAICS Description : N/R

Facility SIC
 SIC Code : 5093
 SIC Description : Scrap And Waste Materials

INACTIVE PCS

Issue Date : 2015-07-01
 Original Issue Date : 2015-07-01
 Effective Date : 2015-07-01
 Expiration Date : 2020-06-30
 Retirement Date : N/R
 Termination Date : N/R
 Issuing Agency : CA Waterboards
 Agency Type : State
 Activity ID : 3601111137
 External Permit Number : CAZ448829
 Facility Type Indicator : NON-POTW
 Permit Type : General Permit Covered Facility-NPDES)
 Major Minor Status : N
 Permit Status : Expired
 Total Design Flow Number : N/R
 Actual Average Flow Number : N/R
 State Water Body : N/R
 State Water Body Name : N/R
 Permit Name : JN Grease Service Inc
 Permit Comp Status : Y
 RNC Tracking : Y
 Master External Permit Number : CAS000001
 TMDL Interface : N/R
 EDMR Authorization : N
 Pretreatment Indicator : N/R
 Last Date in Agency List : 2021-06-11

NPDES - CA

Facility Name : JN Grease Service Inc
 Facility Address : 25685 Sherman Road, Menifee, 92585
 County : Riverside

Map Id: 30
 Direction: SE
 Distance: 0.611 mi., 3228 ft.
 Elevation: 1434 ft.
 Relative: Higher

Site Name : JN GREASE SERVICE INC | INTERNATIONAL ENVIRONMENTAL SOLUTION INC | ROMOLAND-INT'L ENV SOLUTIONS
 25685 SHERMAN RD
 MENIFEE | ROMOLAND | SUN CITY, CA 92585

Database(s) : [CALEPA SITES - CA, CIWQS - CA, ECHO, FRS, HAZNET - CA, HWG - CA, ICIS, INACTIVE PCS, NPDES - CA, PCS FACILITY, RCRA_NONGEN, RFR - CA] **(cont.)**

EnviroSite ID: 728066
EPA ID: CAL000273227

NPDES - CA **(cont.)**

Effective Date : 2014-08-19
 Adoption Date : N/R
 Expiration Date : N/R
 Termination Date : N/R
 Order Number : 97-03-DWQ
 NPDES Number : CAS000001
 WDID : 8 33I025017
 RM Status : Active
 Reg Meas ID : 448829
 Reg Meas Type : Enrollee
 Program : Industrial
 Facility Place ID : N/R
 Region Code : 8
 Discharger ID : 0
 Discharger : JN Grease Service Inc
 Discharger Address : PO Box 70937, Riverside, California 92513
 Last Date in Agency List : 2021-07-05

PCS FACILITY

Issue Date : 2015-07-01
 Original Issue Date : 2015-07-01
 Effective Date : 2015-07-01
 Expiration Date : 2020-06-30
 Retirement Date : N/R
 Termination Date : N/R
 Issuing Agency : CA Waterboards
 Agency Type : State
 Activity ID : 3601111137
 External Permit Number : CAZ448829
 Facility Type Indicator : NON-POTW
 Permit Type : General Permit Covered Facility-NPDES)
 Major Minor Status : N
 Permit Status : Effective
 Total Design Flow Number : N/R
 Actual Average Flow Number : N/R
 State Water Body : N/R
 State Water Body Name : N/R
 Permit Name : JN Grease Service Inc
 Permit Comp Status : Y
 RNC Tracking : Y
 Master External Permit Number : CAS000001
 TMDL Interface : N/R
 EDMR Authorization : N
 Pretreatment Indicator : N/R
 Last Date in Agency List : 2020-02-11

Map Id: 30
 Direction: SE
 Distance: 0.611 mi., 3228 ft.
 Elevation: 1434 ft.
 Relative: Higher

Site Name : JN GREASE SERVICE INC | INTERNATIONAL ENVIRONMENTAL SOLUTION INC | ROMOLAND-INT'L ENV SOLUTIONS
 25685 SHERMAN RD
 MENIFEE | ROMOLAND | SUN CITY, CA 92585

Database(s) : [CALEPA SITES - CA, CIWQS - CA, ECHO, FRS, HAZNET - CA, HWG - CA, ICIS, INACTIVE PCS, NPDES - CA, PCS FACILITY, RCRA_NONGEN, RFR - CA] **(cont.)**

EnviroSite ID: 728066
EPA ID: CAL000273227

RCRA_NONGEN

Facility Name : J.N GREASE
 Facility Address : 25685 SHERMAN RD, MENIFEE, CA 92585
 County : RIVERSIDE

Date Form Received by Agency : 2019-07-19
 EPA ID : CAC003024896
 Mailing Address : 25685 SHERMAN RD, MENIFEE, CA 92585
 Contact : JOSE NAVARRO
 Contact Address : 25685 SHERMAN RD, MENIFEE, CA 92585
 Contact Country : N/R
 Contact Telephone : 909-772-5243
 Contact Email : CNAVARRO.JNGREASE@GMAIL.COM
 EPA Region : 09
 Land Type : Not Reported
 Source Type : Implementer
 Classification : Not a generator, verified
 Description : Not a generator, verified
 Last Date in Agency List : 2021-04-26

Owner/Operator Summary

Owner/Operator Name : J.N GREASE
 Owner/Operator Address : 25685 SHERMAN RD, MENIFEE, CA 92585
 Owner/Operator Country : N/R
 Owner/Operator Telephone : 909-772-5243
 Owner/Operator Email : N/R
 Owner/Operator Fax : N/R
 Legal Status : Other land type
 Owner/Operator Type : Owner
 Owner/Operator Start Date : N/R
 Owner/Operator End Date : N/R

Owner/Operator Name : JOSE NAVARRO
 Owner/Operator Address : 25685 SHERMAN RD, MENIFEE, CA 92585
 Owner/Operator Country : N/R
 Owner/Operator Telephone : 909-772-5243
 Owner/Operator Email : N/R
 Owner/Operator Fax : N/R
 Legal Status : Other land type
 Owner/Operator Type : Operator
 Owner/Operator Start Date : N/R
 Owner/Operator End Date : N/R

Map Id: 30
 Direction: SE
 Distance: 0.611 mi., 3228 ft.
 Elevation: 1434 ft.
 Relative: Higher

Site Name : JN GREASE SERVICE INC |
 INTERNATIONAL ENVIRONMENTAL
 SOLUTION INC | ROMOLAND-INT'L ENV
 SOLUTIONS
 25685 SHERMAN RD
 MENIFEE | ROMOLAND | SUN CITY, CA
 92585

Database(s) : [CALEPA SITES - CA, CIWQS - CA, ECHO,
 FRS, HAZNET - CA, HWG - CA, ICIS,
 INACTIVE PCS, NPDES - CA, PCS FACILITY,
 RCRA_NONGEN, RFR - CA] **(cont.)**

EnviroSite ID: 728066
EPA ID: CAL000273227

RCRA_NONGEN **(cont.)**

Handler Activities Summary

U.S. Importer of Hazardous Waste :	N
Mixed Waste (Haz. and Radioactive) :	N
Recycler of Hazardous Waste :	N
Transporter of Hazardous Waste :	N
Treater, Storer or Disposer of HW :	N
Underground Injection Activity :	N
On-site Burner Exemption :	N
Furnace Exemption :	N
Used Oil Fuel Burner :	N
Used Oil Processor :	N
Used Oil Refiner :	N
Used Oil Fuel Marketer to Burner :	N
Used Oil Specification Marketer :	N
Used Oil Transfer Facility :	N
Used Oil Transporter :	N

Notices of Violations Summary

Regulation Violated :	N
-----------------------	---

RFR - CA

Facility Name :	JN Grease Service Inc
Facility Address :	25685 Sherman Road, Menifee, CA 92585
County :	Riverside

Effective Date :	2014-08-19
Adoption Date :	N/R
Termination Date :	N/R
Expiration/Review Date :	N/R
NPDES Number :	CAS000001
Order Number :	2014-0057-DWQ
WDID :	8 33I025017
SIC/NAICS :	5093
Program :	INDSTW
Regulatory Measure Status :	Active
Regulatory Measure Type :	Storm water industrial
Place/Project Type :	Industrial - Scrap and Waste Materials
Region :	8
Design Flow :	N/R
Major/Minor :	N/R
Complexity :	N/R
TTWQ :	N/R
Number of Enforcement Actions within Five Years:	2
Number of Violations within Five Years:	2

Map Id: 30
Direction: SE
Distance: 0.611 mi., 3228 ft.
Elevation: 1434 ft.
Relative: Higher

Site Name : JN GREASE SERVICE INC |
INTERNATIONAL ENVIRONMENTAL
SOLUTION INC | ROMOLAND-INT'L ENV
SOLUTIONS
25685 SHERMAN RD
MENIFEE | ROMOLAND | SUN CITY, CA
92585
Database(s) : [CALEPA SITES - CA, CIWQS - CA, ECHO,
FRS, HAZNET - CA, HWG - CA, ICIS,
INACTIVE PCS, NPDES - CA, PCS FACILITY,
RCRA_NONGEN, RFR - CA] **(cont.)**

EnviroSite ID: 728066
EPA ID: CAL000273227

RFR - CA **(cont.)**

Agency : JN Grease Service Inc
Agency Address : PO Box 70937, Riverside , CA 92513
Latitude : 33.74767
Longitude : -117.18129
Last Date in Agency List : 2021-07-24

Map Id: 31
Direction: SE
Distance: 0.701 mi., 3700 ft.
Elevation: 1441 ft.
Relative: Higher

Site Name : Cal Trans
27644 Hwy 74
Romoland, CA
Database(s) : [CORRECTIVE ACTION_RIVERSIDE
COUNTY - CA]

EnviroSite ID: 498650
EPA ID: N/R

CORRECTIVE ACTION_RIVERSIDE COUNTY - CA

Facility Name : Cal Trans
Facility Address : 27644 Hwy 74, Romoland

Date Opened : 1989-04-19
Date Closed : 1994-05-31
Case Closed : Y
Case Type : Soil Impacted
RCDEH LOP ID : 89341
GeoTracker Global ID : T0606500136
Last Date in Agency List : 2017-10-10

Map Id: 32
 Direction: E
 Distance: 0.853 mi., 4502 ft.
 Elevation: 1464 ft.
 Relative: Higher

Site Name : MENIFEE VALLEY RANCH 31795 1 | CAZ297823
 NE QUAD MENIFEE RD AT MCCALL BLVD
 PERRIS | Perris, CA 92585

Database(s) : [CIWQS - CA, ECHO, FRS, ICIS, INACTIVE PCS, NPDES - CA, RFR - CA]

Envirosite ID: 312011
EPA ID: N/R

CIWQS - CA

Facility Name : Menifee Valley Ranch 31795 1
 Facility Address : NE Quad Menifee Rd at McCall Blvd, Perris, CA 92585
 County : Riverside

Place ID : S629358
 Agency Name : CalAtlantic Homes
 Last Date in Agency List : 2021-06-15

ECHO

Facility Name : MENIFEE VALLEY RANCH 31795 1
 Facility Address : NE QUAD MENIFEE RD AT MCCALL BLVD, PERRIS, CA 92585
 County : N/R

Last Inspection Date : N/R
 Registry ID : 110070090084
 FIPS Code : 06065
 EPA Region : 09
 Inspection Count : 0
 Last Inspection Days : N/R
 Informal Count : 0
 Last Informal Action Date : N/R
 Formal Action Count : 0
 Last Formal Action Date : N/R
 Total Penalties : 0
 Penalty Count : N/R
 Last Penalty Date : N/R
 Last Penalty Amount : N/R
 QTRS IN NC : 0
 Programs IN SNC : 0
 Current Compliance Status : No Violation
 Three-Year Compliance Status : _____
 Collection Method : N/R
 Reference Point : N/R
 Accuracy Meters : 17531

Derived Tribes : Soboba Band of Luiseno Indians, California - 14 mile(s), Morongo Band of Mission Indians, California - 17.3 mile(s), Soboba Band of Luiseno Indians, California - 17.6 mile(s), Pechanga Band of Luiseno Mission Indians of the Pechanga Reservation, California - 20.8 mile(s), Morongo Band of Mission Indians, California - 23.5 mile(s)

Derived HUC : 18070202
 Derived WBD : 180702020306
 Derived STCTY FIPS : 06065
 Derived Zip : 92585
 Derived CD113 : 42
 Derived CB2010 : 060650427302029
 MYRTK Universe : NNN
 NPDES IDs : CAZ297823
 CWA Permit Types : Minor
 CWA Compliance Tracking : On
 CWA NAICS : N/R

Map Id: 32
 Direction: E
 Distance: 0.853 mi., 4502 ft.
 Elevation: 1464 ft.
 Relative: Higher

Site Name : MENIFEE VALLEY RANCH 31795 1 |
 CAZ297823
 NE QUAD MENIFEE RD AT MCCALL BLVD
 PERRIS | Perris, CA 92585

Database(s) : [CIWQS - CA, ECHO, FRS, ICIS, INACTIVE
 PCS, NPDES - CA, RFR - CA] **(cont.)**

EnviroSite ID: 312011
 EPA ID: N/R

ECHO **(cont.)**

CWA SICS :	N/R
CWA Inspection Count :	N/R
CWA Last Inspection Days :	N/R
CWA Informal Count :	N/R
CWA Formal Action Count :	N/R
CWA Last Formal Action Date :	N/R
CWA Penalties :	N/R
CWA Last Penalty Date :	N/R
CWA Last Penalty Amount :	N/R
CWA Quarters IN NC :	0
CWA Current Compliance Status :	No Violation
CWA Current SNC Flag :	N
CWA 13 Quarters Compliance Status :	_____
CWA 13 Quarters Effluent Exceedances:	N/R
CWA Three-Year QNCR Codes :	N/R
DFR URL :	Click here for hyperlink provided by the agency.
Facility SIC :	N/R
Facility NAICS :	N/R
Facility Last Inspection EPA Date :	N/R
Facility Last Inspection State Date :	N/R
Facility Last Formal Act EPA Date :	N/R
Facility Last Formal Act State Date :	N/R
Facility Last Informal Act EPA Date :	N/R
Facility Last Informal Act State Date:	N/R
Facility Federal Agency :	N/R
TRI Reporter :	N/R
Facility Imp Water Flag :	N/R
Current SNC Flag :	N
Indian County Flag :	N
Federal Flag :	N/R
US Mexico Border Flag :	N
Chesapeake Bay Flag :	N/R
AIR Flag :	N
NPDES Flag :	Y
SDWIS Flag :	N
RCRA Flag :	N
TRI Flag :	N
GHG Flag :	N
Major Flag :	N/R
Active Flag :	Y
NAA Flag :	Y
Latitude :	33.756
Longitude :	-117.17
Last Date in Agency List :	2018-07-30

FRS

Facility Name :	MENIFEE VALLEY RANCH 31795 1
Facility Address :	NE QUAD MENIFEE RD AT MCCALL BLVD, PERRIS, CA 92585
County :	N/R

Map Id: 32
 Direction: E
 Distance: 0.853 mi., 4502 ft.
 Elevation: 1464 ft.
 Relative: Higher

Site Name : MENIFEE VALLEY RANCH 31795 1 | CAZ297823
 NE QUAD MENIFEE RD AT MCCALL BLVD
 PERRIS | Perris, CA 92585

Database(s) : [CIWQS - CA, ECHO, FRS, ICIS, INACTIVE PCS, NPDES - CA, RFR - CA] **(cont.)**

EnviroSite ID: 312011
 EPA ID: N/R

FRS (cont.)

Site Details

Registry ID : 110070090084
 FRS Facility URL : [Click here for hyperlink provided by the agency.](#)
 Last Date in Agency List : 2018-09-13

Source Description

Source Description :

The NPDES module of the Compliance Information System (ICIS) tracks surface water permits issued under the Clean Water Act. Under NPDES, all facilities that discharge pollutants from any point source into waters of the United States are required to obtain a permit. The permit will likely contain limits on what can be discharged, impose monitoring and reporting requirements, and include other provisions to ensure that the discharge does not adversely affect water quality.

FRS Environmental Interest

Source and System ID : ICIS - CAZ297823

ICIS

Facility Name : MENIFEE VALLEY RANCH 31795 1
 Facility Address : NE QUAD MENIFEE RD AT MCCALL BLVD, PERRIS, CA 92585

Site Details

NPDES ID : CAZ297823
 ICIS Facility Interest ID : 3600726858
 Facility UIN : 110070090084
 Facility Type Code : Privately Owned Facility
 Impaired Waters : N/R
 Latitude : 33.756
 Longitude : -117.17
 Last Date in Agency List : 2018-07-31

Facility NAICS

NAICS Code : N/R
 NAICS Description : N/R

Facility SIC

SIC Code : N/R
 SIC Description : N/R

INACTIVE PCS

Issue Date : 2010-07-01

Map Id: 32
 Direction: E
 Distance: 0.853 mi., 4502 ft.
 Elevation: 1464 ft.
 Relative: Higher

Site Name : MENIFEE VALLEY RANCH 31795 1 |
 CAZ297823
 NE QUAD MENIFEE RD AT MCCALL BLVD
 PERRIS | Perris, CA 92585

Database(s) : [CIWQS - CA, ECHO, FRS, ICIS, INACTIVE
 PCS, NPDES - CA, RFR - CA] **(cont.)**

Envirosite ID: 312011
 EPA ID: N/R

INACTIVE PCS **(cont.)**

Original Issue Date : 2010-07-01
 Effective Date : 2010-07-01
 Expiration Date : 2014-09-02
 Retirement Date : N/R
 Termination Date : N/R
 Issuing Agency : CA Waterboards
 Agency Type : State
 Activity ID : 3601106223
 External Permit Number : CAZ297823
 Facility Type Indicator : NON-POTW
 Permit Type : General Permit Covered Facility-NPDES)
 Major Minor Status : N
 Permit Status : Expired
 Total Design Flow Number : N/R
 Actual Average Flow Number : N/R
 State Water Body : N/R
 State Water Body Name : N/R
 Permit Name : CalAtlantic Homes
 Permit Comp Status : Y
 RNC Tracking : Y
 Master External Permit Number : CAS000002
 TMDL Interface : N/R
 EDMR Authorization : N
 Pretreatment Indicator : N/R
 Last Date in Agency List : 2018-07-31

NPDES - CA

Facility Name : Menifee Valley Ranch 31795 1
 Facility Address : NE Quad Menifee Rd at McCall Blvd, Perris, 92585
 County : Riverside

Effective Date : 2006-03-05
 Adoption Date : N/R
 Expiration Date : N/R
 Termination Date : 2016-06-06
 Order Number : 2009-0009-DWQ
 NPDES Number : CAS000002
 WDID : 8 33C339879
 RM Status : Terminated
 Reg Meas ID : 297823
 Reg Meas Type : Enrollee
 Program : Construction
 Facility Place ID : N/R
 Region Code : 8
 Discharger ID : 0
 Discharger : CalAtlantic Homes
 Discharger Address : 355 E Rincon St Suite 300, Corona, California 92879
 Last Date in Agency List : 2019-04-18

RFR - CA

Facility Name : Menifee Valley Ranch 31795 1
 Facility Address : NE Quad Menifee Rd at McCall Blvd, Perris, CA 92585

Map Id: 32
 Direction: E
 Distance: 0.853 mi., 4502 ft.
 Elevation: 1464 ft.
 Relative: Higher

Site Name : MENIFEE VALLEY RANCH 31795 1 | CAZ297823
 NE QUAD MENIFEE RD AT MCCALL BLVD
 PERRIS | Perris, CA 92585

Database(s) : [CIWQS - CA, ECHO, FRS, ICIS, INACTIVE PCS, NPDES - CA, RFR - CA] **(cont.)**

EnviroSite ID: 312011
EPA ID: N/R

RFR - CA **(cont.)**

County :	Riverside
Effective Date :	2006-03-05
Adoption Date :	N/R
Termination Date :	N/R
Expiration/Review Date :	N/R
NPDES Number :	CAS000002
Order Number :	2009-0009-DWQ
WDID :	8 33C339879
SIC/NAICS :	N/R
Program :	CONSTW
Regulatory Measure Status :	Active
Regulatory Measure Type :	Storm water construction
Place/Project Type :	Construction
Region :	8
Design Flow :	N/R
Major/Minor :	N/R
Complexity :	N/R
TTWQ :	N/R
Number of Enforcement Actions within Five Years:	N/R
Number of Violations within Five Years:	N/R
Agency :	CalAtlantic Homes
Agency Address :	355 E Rincon St Suite 300, Corona, CA 92879
Latitude :	33.756
Longitude :	-117.17
Last Date in Agency List :	2018-09-24

Map Id: 33
 Direction: SSE
 Distance: 0.870 mi., 4592 ft.
 Elevation: 1432 ft.
 Relative: Higher

Site Name : LONGS ENTERPRISES INC DBA LONGS AUTOMOTIVE | CHANEYS CERTIFIED AUTOMOTIVE REPAIR | ETHANAC SMOG 27411 ETHANAC RD ROMOLAND | SUN CITY | MENIFEE, CA 92585

Database(s) : [CALEPA SITES - CA, CORRECTIVE ACTION_RIVERSIDE COUNTY - CA, ECHO, FRS, HAZNET - CA, HWG - CA, RCRA_NONGEN]

EnviroSite ID: 571410
EPA ID: CAL000071702

CALEPA SITES - CA

Facility Name :	Long's Automotive
Facility Address :	27411 ETHANAC RD, ROMOLAND, 92585

Map Id: 33
 Direction: SSE
 Distance: 0.870 mi., 4592 ft.
 Elevation: 1432 ft.
 Relative: Higher

Site Name : LONGS ENTERPRISES INC DBA LONGS
 AUTOMOTIVE | CHANEYS CERTIFIED
 AUTOMOTIVE REPAIR | ETHANAC SMOG
 27411 ETHANAC RD
 ROMOLAND | SUN CITY | MENIFEE, CA
 92585

Database(s) : [CALEPA SITES - CA, CORRECTIVE
 ACTION_RIVERSIDE COUNTY - CA, ECHO,
 FRS, HAZNET - CA, HWG - CA,
 RCRA_NONGEN] **(cont.)**

EnviroSite ID: 571410
EPA ID: CAL000071702

CALEPA SITES - CA **(cont.)**

Site ID : 565317
 EI ID : 10316920
 EI Description : Hazardous Waste Generator
 Latitude : 33.742460
 Longitude : -117.181960
 Agency Hyperlink : [Click here for hyperlink provided by the agency.](#)
 Last Date in Agency List : 2021-04-29

CORRECTIVE ACTION_RIVERSIDE COUNTY - CA

Facility Name : Chaney's Automotive
 Facility Address : 27411 Ethanac Rd, Romoland

Date Opened : 1992-10-02
 Date Closed : 2000-09-29
 Case Closed : Y
 Case Type : Soil Impacted
 RCDEH LOP ID : 93620
 GeoTracker Global ID : T0606500332
 Last Date in Agency List : 2017-10-10

ECHO

Facility Name : LONGS ENTERPRISES INC DBA LONGS AUTOMOTIVE
 Facility Address : 27411 ETHANAC RD, SUN CITY, CA 92585
 County : RIVERSIDE

Last Inspection Date : N/R
 Registry ID : 110070421037
 FIPS Code : N/R
 EPA Region : 09
 Inspection Count : 0
 Last Inspection Days : N/R
 Informal Count : 0
 Last Informal Action Date : N/R
 Formal Action Count : 0
 Last Formal Action Date : N/R
 Total Penalties : 0
 Penalty Count : N/R
 Last Penalty Date : N/R
 Last Penalty Amount : N/R
 QTRS IN NC : 0
 Programs IN SNC : 0
 Current Compliance Status : No Violation Identified
 Three-Year Compliance Status :
 Collection Method : Zip Code Centroid
 Reference Point : N/R
 Accuracy Meters : 10000

Map Id: 33
 Direction: SSE
 Distance: 0.870 mi., 4592 ft.
 Elevation: 1432 ft.
 Relative: Higher

Site Name : LONGS ENTERPRISES INC DBA LONGS
 AUTOMOTIVE | CHANEYS CERTIFIED
 AUTOMOTIVE REPAIR | ETHANAC SMOG
 27411 ETHANAC RD
 ROMOLAND | SUN CITY | MENIFEE, CA
 92585

Database(s) : [CALEPA SITES - CA, CORRECTIVE
 ACTION_RIVERSIDE COUNTY - CA, ECHO,
 FRS, HAZNET - CA, HWG - CA,
 RCRA_NONGEN] **(cont.)**

EnviroSite ID: 571410
EPA ID: CAL000071702

ECHO **(cont.)**

Derived Tribes :	N/R
Derived HUC :	N/R
Derived WBD :	N/R
Derived STCTY FIPS :	N/R
Derived Zip :	N/R
Derived CD113 :	N/R
Derived CB2010 :	N/R
MYRTK Universe :	NNN
NPDES IDs :	N/R
CWA Permit Types :	N/R
CWA Compliance Tracking :	N/R
CWA NAICS :	N/R
CWA SICS :	N/R
CWA Inspection Count :	N/R
CWA Last Inspection Days :	N/R
CWA Informal Count :	N/R
CWA Formal Action Count :	N/R
CWA Last Formal Action Date :	N/R
CWA Penalties :	N/R
CWA Last Penalty Date :	N/R
CWA Last Penalty Amount :	N/R
CWA Quarters IN NC :	N/R
CWA Current Compliance Status :	N/R
CWA Current SNC Flag :	N
CWA 13 Quarters Compliance Status :	N/R
CWA 13 Quarters Effluent Exceedances:	N/R
CWA Three-Year QNCR Codes :	N/R
DFR URL :	Click here for hyperlink provided by the agency.
Facility SIC :	N/R
Facility NAICS :	811111 - General Automotive Repair
Facility Last Inspection EPA Date :	N/R
Facility Last Inspection State Date :	N/R
Facility Last Formal Act EPA Date :	N/R
Facility Last Formal Act State Date :	N/R
Facility Last Informal Act EPA Date :	N/R
Facility Last Informal Act State Date:	N/R
Facility Federal Agency :	N/R
TRI Reporter :	N/R
Facility Imp Water Flag :	N/R
Current SNC Flag :	N
Indian County Flag :	N
Federal Flag :	N/R
US Mexico Border Flag :	N/R
Chesapeak Bay Flag :	N/R
AIR Flag :	N
NPDES Flag :	N
SDWIS Flag :	N
RCRA Flag :	Y
TRI Flag :	N
GHG Flag :	N

Map Id: 33
 Direction: SSE
 Distance: 0.870 mi., 4592 ft.
 Elevation: 1432 ft.
 Relative: Higher

Site Name : LONGS ENTERPRISES INC DBA LONGS
 AUTOMOTIVE | CHANEYS CERTIFIED
 AUTOMOTIVE REPAIR | ETHANAC SMOG
 27411 ETHANAC RD
 ROMOLAND | SUN CITY | MENIFEE, CA
 92585

Database(s) : [CALEPA SITES - CA, CORRECTIVE
 ACTION_RIVERSIDE COUNTY - CA, ECHO,
 FRS, HAZNET - CA, HWG - CA,
 RCRA_NONGEN] **(cont.)**

EnviroSite ID: 571410
EPA ID: CAL000071702

ECHO (cont.)

Major Flag : N/R
 Active Flag : Y
 NAA Flag : N
 Latitude : 33.741537
 Longitude : -117.176165
 Last Date in Agency List : 2021-04-16

FRS

Facility Name : CHANEY'S AUTO REPAIR
 Facility Address : 27411 ETHANAC RD, MENIFEE, CA 92585
 County : RIVERSIDE

Site Details

Registry ID : 110065592371
 FRS Facility URL : [Click here for hyperlink provided by the agency.](#)
 Last Date in Agency List : 2021-07-17

Source Description

Source Description :

The California Environmental Protection Agency (CalEPA) has recently implemented a new data warehouse system (nSite). This data warehouse combines and merges facility and site information from five different systems managed within CalEPA. The five systems are: California Environmental Reporting System (CERS), EnviroStor, GeoTracker, California Integrated Water Quality System (CIWQS), and Toxic Release Inventory (TRI).

FRS Environmental Interest

Source and System ID : CA-ENVIROVIEW - 17945

Facility Name : LONGS ENTERPRISES INC DBA LONGS AUTOMOTIVE
 Facility Address : 27411 ETHANAC RD, SUN CITY, CA 92585
 County : RIVERSIDE

Site Details

Registry ID : 110070421037
 FRS Facility URL : [Click here for hyperlink provided by the agency.](#)
 Last Date in Agency List : 2021-07-17

Map Id: 33
 Direction: SSE
 Distance: 0.870 mi., 4592 ft.
 Elevation: 1432 ft.
 Relative: Higher

Site Name : LONGS ENTERPRISES INC DBA LONGS
 AUTOMOTIVE | CHANEYS CERTIFIED
 AUTOMOTIVE REPAIR | ETHANAC SMOG
 27411 ETHANAC RD
 ROMOLAND | SUN CITY | MENIFEE, CA
 92585

Database(s) : [CALEPA SITES - CA, CORRECTIVE
 ACTION_RIVERSIDE COUNTY - CA, ECHO,
 FRS, HAZNET - CA, HWG - CA,
 RCRA_NONGEN] **(cont.)**

EnviroSite ID: 571410
EPA ID: CAL000071702

FRS (cont.)

Source Description

Source Description :

RCRAInfo is EPA's comprehensive information system that supports the Resource Conservation and Recovery Act (RCRA) of 1976 and the Hazardous and Solid Waste Amendments (HSWA) of 1984 through the tracking of events and activities related to facilities that generate, transport, and treat, store, or dispose of hazardous waste. RCRAInfo allows RCRA program staff to track the notification, permit, compliance, and corrective action activities required under RCRA. RCRAInfo also supports generation of the National Hazardous Waste Biennial Report. All generators and treatment, storage, and disposal facilities who handle hazardous waste are required to report to the EPA Administrator at least once every two years to support creation of the Biennial Report.

FRS Environmental Interest

Source and System ID : RCRAINFO - CAL000409435

HAZNET - CA

Facility Name : CHANEYS CERTIFIED AUTOMOTIVE REPAIR
 Facility Address : 27411 ETHANAC RD, ROMOLAND, CA 92585
 County : RIVERSIDE

Site Details

Generator EPA ID : CAL000071702
 Active : Inactive
 Category : STATE
 Facility Types : N/R
 Type : PERMANENT
 Contact Name : N/R
 Contact Phone : N/R
 Facility Mailing Address : 27411 ETHANAC ROAD, MENIFEE, CA 925850000
 Latitude : 33.74289858
 Longitude : -117.18191766
 Agency Hyperlink : [Click here for hyperlink provided by the agency.](#)
 Last Date in Agency List : 2021-07-08

Waste Generator Details

State Waste : 2005: 343 - Unspecified organic liquid mixture, 0.068 tons to CAT080013352

Facility Name : ETHANAC SMOG
 Facility Address : 27411 ETHANAC RD, ROMOLAND, CA 92585
 County : RIVERSIDE

Map Id: 33
 Direction: SSE
 Distance: 0.870 mi., 4592 ft.
 Elevation: 1432 ft.
 Relative: Higher

Site Name : LONGS ENTERPRISES INC DBA LONGS
 AUTOMOTIVE | CHANEYS CERTIFIED
 AUTOMOTIVE REPAIR | ETHANAC SMOG
 27411 ETHANAC RD
 ROMOLAND | SUN CITY | MENIFEE, CA
 92585

Database(s) : [CALEPA SITES - CA, CORRECTIVE
 ACTION_RIVERSIDE COUNTY - CA, ECHO,
 FRS, HAZNET - CA, HWG - CA,
 RCRA_NONGEN] **(cont.)**

EnviroSite ID: 571410
EPA ID: CAL000071702

HAZNET - CA **(cont.)**

Site Details

Generator EPA ID : CAL000412122
 Active : Inactive
 Category : STATE
 Facility Types : N/R
 Type : PERMANENT
 Contact Name : N/R
 Contact Phone : N/R
 Facility Mailing Address : 27411 ETHANAC RD, ROMOLAND, CA 925859787
 Latitude : 33.74290235
 Longitude : -117.18199966
 Agency Hyperlink : [Click here for hyperlink provided by the agency.](#)
 Last Date in Agency List : 2021-07-08

Facility Name : LONGS ENTERPRISES INC DBA LONGS AUTOMOTIVE
 Facility Address : 27411 ETHANAC RD, SUN CITY, CA 92585
 County : RIVERSIDE

Site Details

Generator EPA ID : CAL000409435
 Active : Active
 Category : STATE
 Facility Types : N/R
 Type : PERMANENT
 Contact Name : N/R
 Contact Phone : N/R
 Facility Mailing Address : 27411 ETHANAC RD, MENIFEE, CA 925859268
 Latitude : 33.74290235
 Longitude : -117.18199966
 Agency Hyperlink : [Click here for hyperlink provided by the agency.](#)
 Last Date in Agency List : 2021-07-08

Waste Generator Details

State Waste : 2019: 352 - Other organic solids, 0.10000 tons to AZR000521146

HWG - CA

Facility Name : CHANEYS CERTIFIED AUTOMOTIVE REPAIR
 Facility Address : 27411 ETHANAC RD, ROMOLAND, CA 92585
 County : RIVERSIDE

EPA ID : CAL000071702
 Status : Inactive
 Category : STATE

Map Id: 33
 Direction: SSE
 Distance: 0.870 mi., 4592 ft.
 Elevation: 1432 ft.
 Relative: Higher

Site Name : LONGS ENTERPRISES INC DBA LONGS
 AUTOMOTIVE | CHANEYS CERTIFIED
 AUTOMOTIVE REPAIR | ETHANAC SMOG
 27411 ETHANAC RD
 ROMOLAND | SUN CITY | MENIFEE, CA
 92585

Database(s) : [CALEPA SITES - CA, CORRECTIVE
 ACTION_RIVERSIDE COUNTY - CA, ECHO,
 FRS, HAZNET - CA, HWG - CA,
 RCRA_NONGEN] **(cont.)**

EnviroSite ID: 571410
EPA ID: CAL000071702

HWG - CA **(cont.)**

Type : PERMANENT
 Facility Type : N/R
 Mailing Address : 27411 ETHANAC ROAD, MENIFEE, CA 925850000
 Owner Name : TERRY CHANEY
 Owner Address : 18295 BERT RD, RIVERSIDE, CA 925080000
 Operator Name : TERRY CHANEY
 Operator Address : 18295 BERT RD, RIVERSIDE, CA 925080000
 Latitude : 33.742899
 Longitude : -117.181918

Facility Name : ETHANAC SMOG
 Facility Address : 27411 ETHANAC RD, ROMOLAND, CA 92585
 County : RIVERSIDE

EPA ID : CAL000412122
 Status : Inactive
 Category : STATE
 Type : PERMANENT
 Facility Type : N/R
 Mailing Address : 27411 ETHANAC RD, ROMOLAND, CA 925859787
 Owner Name : FRANK CANBEROS
 Owner Address : 26524 APPLE CREEK RD, SUN CITY, CA 925863622
 Operator Name : FRANK CANBEROS
 Operator Address : 26524 APPLE CREEK RD, SUN CITY, CA 92586
 Latitude : 33.742902
 Longitude : -117.182

Facility Name : LONGS ENTERPRISES INC DBA LONGS AUTOMOTIVE
 Facility Address : 27411 ETHANAC RD, SUN CITY, CA 92585
 County : RIVERSIDE

EPA ID : CAL000409435
 Status : Active
 Category : STATE
 Type : PERMANENT
 Facility Type : N/R
 Mailing Address : 27411 ETHANAC RD, MENIFEE, CA 925859268
 Owner Name : BRAD LONG
 Owner Address : 26100 FARMINGTON RD, MENIFEE, CA 925849268
 Operator Name : BRAD LONG
 Operator Address : 26100 FARMINGTON RD, MENIFEE, CA 92584
 Latitude : 33.742902
 Longitude : -117.182

Map Id: 33
 Direction: SSE
 Distance: 0.870 mi., 4592 ft.
 Elevation: 1432 ft.
 Relative: Higher

Site Name : LONGS ENTERPRISES INC DBA LONGS AUTOMOTIVE | CHANEYS CERTIFIED AUTOMOTIVE REPAIR | ETHANAC SMOG 27411 ETHANAC RD ROMOLAND | SUN CITY | MENIFEE, CA 92585

Database(s) : [CALEPA SITES - CA, CORRECTIVE ACTION_RIVERSIDE COUNTY - CA, ECHO, FRS, HAZNET - CA, HWG - CA, RCRA_NONGEN] **(cont.)**

EnviroSite ID: 571410
EPA ID: CAL000071702

RCRA_NONGEN

Facility Name : LONGS ENTERPRISES INC DBA LONGS AUTOMOTIVE
 Facility Address : 27411 ETHANAC RD, SUN CITY, CA 92585
 County : RIVERSIDE

Date Form Received by Agency : 2015-08-19
 EPA ID : CAL000409435
 Mailing Address : 27411 ETHANAC RD, MENIFEE, CA 92585-9268
 Contact : BRAD LONG
 Contact Address : 26100 FARMINGTON RD, MENIFEE, CA 92584
 Contact Country : N/R
 Contact Telephone : 951-928-1966
 Contact Email : RRADBRAD@VERIZON.NET
 EPA Region : 09
 Land Type : Not Reported
 Source Type : Implementer
 Classification : Not a generator, verified
 Description : Not a generator, verified
 Last Date in Agency List : 2021-04-26

Owner/Operator Summary

Owner/Operator Name : BRAD LONG
 Owner/Operator Address : 26100 FARMINGTON RD, MENIFEE, CA 92584-9268
 Owner/Operator Country : N/R
 Owner/Operator Telephone : 951-928-1966
 Owner/Operator Email : N/R
 Owner/Operator Fax : N/R
 Legal Status : Other land type
 Owner/Operator Type : Owner
 Owner/Operator Start Date : N/R
 Owner/Operator End Date : N/R

Owner/Operator Name : BRAD LONG
 Owner/Operator Address : 26100 FARMINGTON RD, MENIFEE, CA 92584
 Owner/Operator Country : N/R
 Owner/Operator Telephone : 951-928-1966
 Owner/Operator Email : N/R
 Owner/Operator Fax : N/R
 Legal Status : Other land type
 Owner/Operator Type : Operator
 Owner/Operator Start Date : N/R
 Owner/Operator End Date : N/R

Map Id: 33
 Direction: SSE
 Distance: 0.870 mi., 4592 ft.
 Elevation: 1432 ft.
 Relative: Higher

Site Name : LONGS ENTERPRISES INC DBA LONGS
 AUTOMOTIVE | CHANEYS CERTIFIED
 AUTOMOTIVE REPAIR | ETHANAC SMOG
 27411 ETHANAC RD
 ROMOLAND | SUN CITY | MENIFEE, CA
 92585

Database(s) : [CALEPA SITES - CA, CORRECTIVE
 ACTION_RIVERSIDE COUNTY - CA, ECHO,
 FRS, HAZNET - CA, HWG - CA,
 RCRA_NONGEN] **(cont.)**

EnviroSite ID: 571410
EPA ID: CAL000071702

RCRA_NONGEN **(cont.)**

Handler Activities Summary

U.S. Importer of Hazardous Waste :	N
Mixed Waste (Haz. and Radioactive) :	N
Recycler of Hazardous Waste :	N
Transporter of Hazardous Waste :	N
Treater, Storer or Disposer of HW :	N
Underground Injection Activity :	N
On-site Burner Exemption :	N
Furnace Exemption :	N
Used Oil Fuel Burner :	N
Used Oil Processor :	N
Used Oil Refiner :	N
Used Oil Fuel Marketer to Burner :	N
Used Oil Specification Marketer :	N
Used Oil Transfer Facility :	N
Used Oil Transporter :	N

Notices of Violations Summary

Regulation Violated :	N
-----------------------	---

Map Id: 34
 Direction: SSE
 Distance: 0.932 mi., 4921 ft.
 Elevation: 1434 ft.
 Relative: Higher

Site Name : Neills Recycling | Neill's Recycling
 26026 SHERMAN RD
 Menifee | MENIFEE | SUN CITY, CA 92585

Database(s) : [CALEPA SITES - CA, CIWQS - CA, ECHO,
 FRS, ICIS, INACTIVE PCS, NPDES - CA,
 PCS FACILITY, RFR - CA, SWRCY - CA]

EnviroSite ID: 470000
EPA ID: N/R

CALEPA SITES - CA

Facility Name :	Neills Recycling
Facility Address :	26026 SHERMAN RD, MENIFEE, 92585
Site ID :	537736
EI ID :	821355
EI Description :	Industrial Facility Storm Water
Latitude :	33.684630
Longitude :	-117.179810
Agency Hyperlink :	Click here for hyperlink provided by the agency.
Last Date in Agency List :	2019-10-02

Map Id: 34
 Direction: SSE
 Distance: 0.932 mi., 4921 ft.
 Elevation: 1434 ft.
 Relative: Higher

Site Name : Neills Recycling | Neill's Recycling
 26026 SHERMAN RD
 Menifee | MENIFEE | SUN CITY, CA 92585

Database(s) : [CALEPA SITES - CA, CIWQS - CA, ECHO,
 FRS, ICIS, INACTIVE PCS, NPDES - CA,
 PCS FACILITY, RFR - CA, SWRCY - CA]
(cont.)

EnviroSite ID: 470000
 EPA ID: N/R

CIWQS - CA

Facility Name : Neills Recycling
 Facility Address : 26026 Sherman Rd, Menifee, CA 92585
 County : Riverside

Place ID : S821355
 Agency Name : Brent Neil
 Last Date in Agency List : 2021-06-15

Facility Name : Neills Recycling
 Facility Address : 26026 Sherman Road, Menifee, CA 92585
 County : Riverside

Place ID : S820348
 Agency Name : Neills Recycling
 Last Date in Agency List : 2021-06-15

Facility Name : Neills Recycling
 Facility Address : 26026 Sherman Road, Sun City, CA 92585
 County : Riverside

Place ID : S819972
 Agency Name : Neills Recycling
 Last Date in Agency List : 2021-06-15

ECHO

Facility Name : NEILLS RECYCLING
 Facility Address : 26026 SHERMAN ROAD, SUN CITY, CA 92585
 County : N/R

Last Inspection Date : N/R
 Registry ID : 110070085805
 FIPS Code : 06065
 EPA Region : 09
 Inspection Count : 0
 Last Inspection Days : N/R
 Informal Count : 0
 Last Informal Action Date : N/R
 Formal Action Count : 0
 Last Formal Action Date : N/R
 Total Penalties : 0
 Penalty Count : N/R
 Last Penalty Date : N/R
 Last Penalty Amount : N/R
 QTRS IN NC : 0
 Programs IN SNC : 0
 Current Compliance Status : N/R
 Three-Year Compliance Status : _____ U

Map Id: 34
 Direction: SSE
 Distance: 0.932 mi., 4921 ft.
 Elevation: 1434 ft.
 Relative: Higher

Site Name : Neills Recycling | Neill's Recycling
 26026 SHERMAN RD
 Menifee | MENIFEE | SUN CITY, CA 92585

Database(s) : [CALEPA SITES - CA, CIWQS - CA, ECHO,
 FRS, ICIS, INACTIVE PCS, NPDES - CA,
 PCS FACILITY, RFR - CA, SWRCY - CA]
(cont.)

Envirosite ID: 470000
 EPA ID: N/R

ECHO (cont.)

Collection Method : N/R
 Reference Point : N/R
 Accuracy Meters : 34911

Derived Tribes :

Soboba Band of Luiseno Indians, California - 15.9 mile(s), Soboba Band of Luiseno Indians, California - 15.9 mile(s),
 Pechanga Band of Luiseno Mission Indians of the Pechanga Reservation, California - 16.1 mile(s), Pala Band of
 Mission Indians - 20.5 mile(s), Morongo Band of Mission Indians, California - 20.8 mile(s), Pauma Band of Luiseno
 Mission Indians of the Pauma & Yuima Reservation, California - 23.6 mile(s), Cahuilla Band of Indians - 24.6 mile(s)

Derived HUC : 18070202
 Derived WBD : 180702020303
 Derived STCTY FIPS : 06065
 Derived Zip : 92584
 Derived CD113 : 42
 Derived CB2010 : 060650427421001
 MYRTK Universe : NNN
 NPDES IDs : CAW432316 CAZ434700
 CWA Permit Types : Minor
 CWA Compliance Tracking : Off
 CWA NAICS : N/R
 CWA SICS : 5093
 CWA Inspection Count : N/R
 CWA Last Inspection Days : N/R
 CWA Informal Count : N/R
 CWA Formal Action Count : N/R
 CWA Last Formal Action Date : N/R
 CWA Penalties : N/R
 CWA Last Penalty Date : N/R
 CWA Last Penalty Amount : N/R
 CWA Quarters IN NC : 0
 CWA Current Compliance Status : Not Applicable
 CWA Current SNC Flag : N
 CWA 13 Quarters Compliance Status : _____U
 CWA 13 Quarters Effluent Exceedances: N/R
 CWA Three-Year QNCR Codes : N/R
 DFR URL : [Click here for hyperlink provided by the agency.](#)
 Facility SIC : 5093
 Facility NAICS : N/R
 Facility Last Inspection EPA Date : N/R
 Facility Last Inspection State Date : N/R
 Facility Last Formal Act EPA Date : N/R
 Facility Last Formal Act State Date : N/R
 Facility Last Informal Act EPA Date : N/R
 Facility Last Informal Act State Date: N/R
 Facility Federal Agency : N/R
 TRI Reporter : N/R
 Facility Imp Water Flag : N/R
 Current SNC Flag : N
 Indian County Flag : N
 Federal Flag : N/R
 US Mexico Border Flag : N
 Chesapeake Bay Flag : N/R

Map Id: 34
 Direction: SSE
 Distance: 0.932 mi., 4921 ft.
 Elevation: 1434 ft.
 Relative: Higher

Site Name : Neills Recycling | Neill's Recycling
 26026 SHERMAN RD
 Menifee | MENIFEE | SUN CITY, CA 92585

Database(s) : [CALEPA SITES - CA, CIWQS - CA, ECHO, FRS, ICIS, INACTIVE PCS, NPDES - CA, PCS FACILITY, RFR - CA, SWRCY - CA]
(cont.)

EnviroSite ID: 470000
EPA ID: N/R

ECHO (cont.)

AIR Flag : N
 NPDES Flag : Y
 SDWIS Flag : N
 RCRA Flag : N
 TRI Flag : N
 GHG Flag : N
 Major Flag : N/R
 Active Flag : N/R
 NAA Flag : Y
 Latitude : 33.68463
 Longitude : -117.17981
 Last Date in Agency List : 2021-04-16

FRS

Facility Name : NEILLS RECYCLING
 Facility Address : 26026 SHERMAN ROAD, SUN CITY, CA 92585
 County : N/R

Site Details

Registry ID : 110070085805
 FRS Facility URL : [Click here for hyperlink provided by the agency.](#)
 Last Date in Agency List : 2021-07-17

Source Description

Source Description :

The NPDES module of the Compliance Information System (ICIS) tracks surface water permits issued under the Clean Water Act. Under NPDES, all facilities that discharge pollutants from any point source into waters of the United States are required to obtain a permit. The permit will likely contain limits on what can be discharged, impose monitoring and reporting requirements, and include other provisions to ensure that the discharge does not adversely affect water quality.

FRS Environmental Interest

Source and System ID : ICIS - CAW432316
 ICIS - CAZ434700

ICIS

Facility Name : NEILLS RECYCLING
 Facility Address : 26026 SHERMAN RD, MENIFEE, CA 92585

Map Id: 34
 Direction: SSE
 Distance: 0.932 mi., 4921 ft.
 Elevation: 1434 ft.
 Relative: Higher

Site Name : Neills Recycling | Neill's Recycling
 26026 SHERMAN RD
 Menifee | MENIFEE | SUN CITY, CA 92585

Database(s) : [CALEPA SITES - CA, CIWQS - CA, ECHO,
 FRS, ICIS, INACTIVE PCS, NPDES - CA,
 PCS FACILITY, RFR - CA, SWRCY - CA]
(cont.)

EnviroSite ID: 470000
EPA ID: N/R

ICIS (cont.)

Site Details

NPDES ID : CAZ434700
 ICIS Facility Interest ID : 3600729801
 Facility UIN : 110070085805
 Facility Type Code : Privately Owned Facility
 Impaired Waters : N/R
 Latitude : 33.68463
 Longitude : -117.17981
 Last Date in Agency List : 2021-05-17

Facility NAICS

NAICS Code : N/R
 NAICS Description : N/R

Facility SIC

SIC Code : 5093
 SIC Description : Scrap And Waste Materials

Facility Name : NEILLS RECYCLING
 Facility Address : 26026 SHERMAN ROAD, SUN CITY, CA 92585

Site Details

NPDES ID : CAW432316
 ICIS Facility Interest ID : 3600738334
 Facility UIN : 110070085805
 Facility Type Code : N/R
 Impaired Waters : N/R
 Latitude : 33.68463
 Longitude : -117.17981
 Last Date in Agency List : 2021-05-17

Facility NAICS

NAICS Code : N/R
 NAICS Description : N/R

Facility SIC

SIC Code : N/R
 SIC Description : N/R

INACTIVE PCS

Issue Date : 2015-07-01

Map Id: 34
 Direction: SSE
 Distance: 0.932 mi., 4921 ft.
 Elevation: 1434 ft.
 Relative: Higher

Site Name : Neills Recycling | Neill's Recycling
 26026 SHERMAN RD
 Menifee | MENIFEE | SUN CITY, CA 92585

Database(s) : [CALEPA SITES - CA, CIWQS - CA, ECHO, FRS, ICIS, INACTIVE PCS, NPDES - CA, PCS FACILITY, RFR - CA, SWRCY - CA]
(cont.)

EnviroSite ID: 470000
EPA ID: N/R

INACTIVE PCS **(cont.)**

Original Issue Date : 2015-07-01
 Effective Date : 2015-07-01
 Expiration Date : 2020-06-30
 Retirement Date : N/R
 Termination Date : 2019-10-21
 Issuing Agency : CA Waterboards
 Agency Type : State
 Activity ID : 3601109176
 External Permit Number : CAZ434700
 Facility Type Indicator : NON-POTW
 Permit Type : General Permit Covered Facility-NPDES)
 Major Minor Status : N
 Permit Status : Terminated
 Total Design Flow Number : N/R
 Actual Average Flow Number : N/R
 State Water Body : N/R
 State Water Body Name : N/R
 Permit Name : Brent Neil
 Permit Comp Status : Y
 RNC Tracking : Y
 Master External Permit Number : CAS000001
 TMDL Interface : N/R
 EDMR Authorization : N
 Pretreatment Indicator : N/R
 Last Date in Agency List : 2021-06-11

NPDES - CA

Facility Name : Neills Recycling
 Facility Address : 26026 Sherman Rd, Menifee, 92585
 County : Riverside

Effective Date : 2013-02-05
 Adoption Date : N/R
 Expiration Date : N/R
 Termination Date : 2019-10-21
 Order Number : 97-03-DWQ
 NPDES Number : CAS000001
 WDID : 8 33NEC000396
 RM Status : Terminated
 Reg Meas ID : 434700
 Reg Meas Type : Enrollee
 Program : Industrial
 Facility Place ID : N/R
 Region Code : 8
 Discharger ID : 0
 Discharger : Brent Neil
 Discharger Address : 26026 Sherman Rd, Menifee, California 92585
 Last Date in Agency List : 2021-07-05

PCS FACILITY

Issue Date : 2015-07-01

Map Id: 34
 Direction: SSE
 Distance: 0.932 mi., 4921 ft.
 Elevation: 1434 ft.
 Relative: Higher

Site Name : Neills Recycling | Neill's Recycling
 26026 SHERMAN RD
 Menifee | MENIFEE | SUN CITY, CA 92585

Database(s) : [CALEPA SITES - CA, CIWQS - CA, ECHO, FRS, ICIS, INACTIVE PCS, NPDES - CA, PCS FACILITY, RFR - CA, SWRCY - CA]
(cont.)

EnviroSite ID: 470000
EPA ID: N/R

PCS FACILITY **(cont.)**

Original Issue Date : 2015-07-01
 Effective Date : 2015-07-01
 Expiration Date : 2020-06-30
 Retirement Date : N/R
 Termination Date : N/R
 Issuing Agency : CA Waterboards
 Agency Type : State
 Activity ID : 3601109176
 External Permit Number : CAZ434700
 Facility Type Indicator : NON-POTW
 Permit Type : General Permit Covered Facility-NPDES)
 Major Minor Status : N
 Permit Status : Effective
 Total Design Flow Number : N/R
 Actual Average Flow Number : N/R
 State Water Body : N/R
 State Water Body Name : N/R
 Permit Name : Brent Neil
 Permit Comp Status : Y
 RNC Tracking : Y
 Master External Permit Number : CAS000001
 TMDL Interface : N/R
 EDMR Authorization : N
 Pretreatment Indicator : N/R
 Last Date in Agency List : 2019-09-24

RFR - CA

Facility Name : Neills Recycling
 Facility Address : 26026 Sherman Rd, Menifee, CA 92585
 County : N/R

Effective Date : 2013-02-05
 Adoption Date : N/R
 Termination Date : N/R
 Expiration/Review Date : N/R
 NPDES Number : CAS000001
 Order Number : 97-03DW
 WDID : 8 33I024059
 SIC/NAICS : 5093
 Program : INDSTW
 Regulatory Measure Status : Active
 Regulatory Measure Type : Storm water industrial
 Place/Project Type : Industrial - Scrap and Waste Materials
 Region : 8
 Design Flow : N/R
 Major/Minor : N/R
 Complexity : N/R
 TTWQ : N/R
 Number of Enforcement Actions within Five Years: N/R
 Number of Violations within Five Years: N/R
 Agency : Brent Neil

Map Id: 34
 Direction: SSE
 Distance: 0.932 mi., 4921 ft.
 Elevation: 1434 ft.
 Relative: Higher

Site Name : Neills Recycling | Neill's Recycling
 26026 SHERMAN RD
 Menifee | MENIFEE | SUN CITY, CA 92585

Database(s) : [CALEPA SITES - CA, CIWQS - CA, ECHO, FRS, ICIS, INACTIVE PCS, NPDES - CA, PCS FACILITY, RFR - CA, SWRCY - CA]
(cont.)

EnviroSite ID: 470000
 EPA ID: N/R

RFR - CA (cont.)

Agency Address : 26026 Sherman Rd, Menifee , CA 92585
 Latitude : 33.68463
 Longitude : -117.17981
 Last Date in Agency List : 2015-06-12

Facility Name : Neills Recycling
 Facility Address : 26026 Sherman Rd, Menifee, CA 92585
 County : Riverside

Effective Date : 2013-02-05
 Adoption Date : N/R
 Termination Date : N/R
 Expiration/Review Date : N/R
 NPDES Number : CAS000001
 Order Number : 2014-0057-DWQ
 WDID : 8 33NEC000396
 SIC/NAICS : 5093
 Program : INDSTW
 Regulatory Measure Status : Active
 Regulatory Measure Type : Storm water industrial
 Place/Project Type : Industrial - Scrap and Waste Materials
 Region : 8
 Design Flow : N/R
 Major/Minor : N/R
 Complexity : N/R
 TTWQ : N/R
 Number of Enforcement Actions within Five Years: N/R
 Number of Violations within Five Years: N/R
 Agency : Brent Neil
 Agency Address : 26026 Sherman Rd, Menifee , CA 92585
 Latitude : 33.68463
 Longitude : -117.17981
 Last Date in Agency List : 2019-09-09

SWRCY - CA

Facility Name : Neill's Recycling
 Facility Address : 26026 Sherman Rd, Menifee, 92585
 County : Los Angeles

Site Details

ID Number : N/R
 Activity Categories : N/R
 Activities : N/R
 Phone Number : (951) 514-8656
 Type : CRV
 Last Date in Agency List : 2019-02-04

Map Id: 34
 Direction: SSE
 Distance: 0.932 mi., 4921 ft.
 Elevation: 1434 ft.
 Relative: Higher

Site Name : Neills Recycling | Neill's Recycling
 26026 SHERMAN RD
 Menifee | MENIFEE | SUN CITY, CA 92585

Database(s) : [CALEPA SITES - CA, CIWQS - CA, ECHO, FRS, ICIS, INACTIVE PCS, NPDES - CA, PCS FACILITY, RFR - CA, SWRCY - CA]
(cont.)

EnviroSite ID: 470000
EPA ID: N/R

SWRCY - CA (cont.)

ID Number :	N/R
Activity Categories :	N/R
Activities :	N/R
Phone Number :	(951) 541-8656
Type :	Electronics
Last Date in Agency List :	2019-02-04

Map Id: 35
 Direction: SE
 Distance: 0.979 mi., 5169 ft.
 Elevation: 1445 ft.
 Relative: Higher

Site Name : ROMOLAND MARKET
 27856 HIGHWAY 74
 ROMOLAND | Romoland, CA 92380

Database(s) : [CALEPA SITES - CA, CORRECTIVE ACTION_RIVERSIDE COUNTY - CA, FRS, LUST REG 8 - CA, LUST_RIVERSIDE COUNTY - CA]

EnviroSite ID: 332957
EPA ID: N/R

CALEPA SITES - CA

Facility Name :	ROMOLAND MARKET
Facility Address :	27856 HIGHWAY 74, ROMOLAND, 92380
Site ID :	218587
EI ID :	T0606500088
EI Description :	Leaking Underground Storage Tank Cleanup Site
Latitude :	33.745402
Longitude :	-117.173973
Agency Hyperlink :	Click here for hyperlink provided by the agency.
Last Date in Agency List :	2021-04-29

CORRECTIVE ACTION_RIVERSIDE COUNTY - CA

Facility Name :	Romoland Market
Facility Address :	27856 Hwy 74, Romoland
Date Opened :	1992-03-19
Date Closed :	1996-07-25
Case Closed :	Y
Case Type :	Soil Impacted
RCDEH LOP ID :	92265
GeoTracker Global ID :	T0606500088
Last Date in Agency List :	2017-10-10

FRS

Facility Name :	ROMOLAND MARKET
-----------------	-----------------

Map Id: 35
 Direction: SE
 Distance: 0.979 mi., 5169 ft.
 Elevation: 1445 ft.
 Relative: Higher

Site Name : ROMOLAND MARKET
 27856 HIGHWAY 74
 ROMOLAND | Romoland, CA 92380

Database(s) : [CALEPA SITES - CA, CORRECTIVE ACTION_RIVERSIDE COUNTY - CA, FRS, LUST REG 8 - CA, LUST_RIVERSIDE COUNTY - CA] **(cont.)**

EnviroSite ID: 332957
EPA ID: N/R

FRS (cont.)

Facility Address : 27856 HIGHWAY 74, ROMOLAND, CA 92380
 County : RIVERSIDE

Site Details

Registry ID : 110066464230
 FRS Facility URL : [Click here for hyperlink provided by the agency.](#)
 Last Date in Agency List : 2021-07-17

Source Description

Source Description :

The California Environmental Protection Agency (CalEPA) has recently implemented a new data warehouse system (nSite). This data warehouse combines and merges facility and site information from five different systems managed within CalEPA. The five systems are: California Environmental Reporting System (CERS), EnviroStor, GeoTracker, California Integrated Water Quality System (CIWQS), and Toxic Release Inventory (TRI).

FRS Environmental Interest

Source and System ID : CA-ENVIROVIEW - 218587

LUST REG 8 - CA

Facility Name : ROMOLAND MARKET
 Facility Address : 27856 HIGHWAY 74, ROMOLAND, CA 92380
 County : Riverside

Site Details

Status Date : 1996-07-25
 Status : Completed - Case Closed
 Begin Date : 1992-03-19
 Global ID : T0606500088
 Region : REGION 8
 Site History : N/R
 RB Case Number : 083300832T
 Potential Media Affected : Soil
 Potential Contaminants of Concern : Gasoline
 Local Agency : RIVERSIDE COUNTY LOP
 Local Case Number : 92265
 Lead Agency : RIVERSIDE COUNTY LOP
 File Location : Local Agency Warehouse
 CUF Case : YES
 Caseworker : RIV
 Case Type : LUST Cleanup Site
 How Discovered : Tank Closure
 How Discovered Description : Tank Removal

Map Id: 35
 Direction: SE
 Distance: 0.979 mi., 5169 ft.
 Elevation: 1445 ft.
 Relative: Higher

Site Name : ROMOLAND MARKET
 27856 HIGHWAY 74
 ROMOLAND | Romoland, CA 92380

Database(s) : [CALEPA SITES - CA, CORRECTIVE ACTION_RIVERSIDE COUNTY - CA, FRS, LUST REG 8 - CA, LUST_RIVERSIDE COUNTY - CA] **(cont.)**

Envirosite ID: 332957
 EPA ID: N/R

LUST REG 8 - CA **(cont.)**

Stop Method :	Close and Fill Tank in Place
Stop Description :	N/R
Calwater Watershed Name :	San Jacinto Valley - Perris - Perris Valley (802.11)
DWR Groundwater Subbasin Name :	San Jacinto (8-005)
Disadvantaged Community :	N/R
Latitude :	33.745402
Longitude :	-117.173974
Agency URL :	Click here for hyperlink provided by the agency.
Last Date in Agency List :	2021-05-27

Contacts Summary

Global ID :	T0606500088
Contact Name :	Riverside County LOP
Contact Type :	Local Agency Caseworker
Organization Name :	RIVERSIDE COUNTY LOP
Address :	3880 LEMON ST SUITE 200
City :	RIVERSIDE
Phone Number :	9519558980
Email :	N/R

Regulatory Activities

Date :	2009-02-17
Global ID :	T0606500088
Action Type :	ENFORCEMENT
Action :	Closure/No Further Action Letter - #Site Closure

Date :	2009-02-16
Global ID :	T0606500088
Action Type :	ENFORCEMENT
Action :	File review - #RCDEH Upload Site File 10/21/2015

Date :	1996-07-25
Global ID :	T0606500088
Action Type :	ENFORCEMENT
Action :	Closure/No Further Action Letter

Date :	1992-03-19
Global ID :	T0606500088
Action Type :	Other
Action :	Leak Reported

Date :	1992-03-19
Global ID :	T0606500088
Action Type :	Other
Action :	Leak Discovery

Map Id: 35
 Direction: SE
 Distance: 0.979 mi., 5169 ft.
 Elevation: 1445 ft.
 Relative: Higher

Site Name : ROMOLAND MARKET
 27856 HIGHWAY 74
 ROMOLAND | Romoland, CA 92380

Database(s) : [CALEPA SITES - CA, CORRECTIVE ACTION RIVERSIDE COUNTY - CA, FRS, LUST REG 8 - CA, LUST_RIVERSIDE COUNTY - CA] **(cont.)**

EnviroSite ID: 332957
 EPA ID: N/R

LUST REG 8 - CA **(cont.)**

Date : 1992-03-19
 Global ID : T0606500088
 Action Type : Other
 Action : Leak Stopped

Status History

Status Date : 1996-07-25
 Global ID : T0606500088
 Status : Completed - Case Closed

Status Date : 1992-03-19
 Global ID : T0606500088
 Status : Open - Site Assessment

Status Date : 1992-03-19
 Global ID : T0606500088
 Status : Open - Case Begin Date

LUST_RIVERSIDE COUNTY - CA

Facility Name : ROMOLAND MARKET
 Facility Address : 27856 HIGHWAY 74, ROMOLAND, 92380
 County : RIVERSIDE

Site Details

Status Date : 1996-07-25
 Status : COMPLETED - CASE CLOSED
 Begin Date : 1992-03-19
 Global ID : T0606500088
 Facility Type : LUST CLEANUP SITE
 RB Case Number : 083300832T
 Potential Media Affected : Soil
 Potential Contaminants of Concern : Gasoline
 Local Agency : RIVERSIDE COUNTY LOP
 Loc Case Number : 92265
 Lead Agency : RIVERSIDE COUNTY LOP
 File Location : Local Agency Warehouse
 CUF Case : YES
 Caseworker : RIV
 How Discovered : Tank Closure
 How Discovered Description : Tank Removal
 Stop Method : Close and Fill Tank in Place
 Stop Description : N/R
 Calwater Watershed Name : San Jacinto Valley - Perris - Perris Valley (802.11)
 DWR Groundwater Subbasin Name : San Jacinto (8-005)
 Disadvantaged Community : N/R
 Latitude : 33.745402
 Longitude : -117.173974

Map Id: 35
 Direction: SE
 Distance: 0.979 mi., 5169 ft.
 Elevation: 1445 ft.
 Relative: Higher

Site Name : ROMOLAND MARKET
 27856 HIGHWAY 74
 ROMOLAND | Romoland, CA 92380

Database(s) : [CALEPA SITES - CA, CORRECTIVE ACTION_RIVERSIDE COUNTY - CA, FRS, LUST REG 8 - CA, LUST_RIVERSIDE COUNTY - CA] **(cont.)**

Envirosite ID: 332957
 EPA ID: N/R

LUST_RIVERSIDE COUNTY - CA **(cont.)**

Site History : N/R
 Agency URL : [Click here for hyperlink provided by the agency.](#)
 Last Date in Agency List : 2021-06-01

Contacts Summary

Global ID : T0606500088
 Contact Name : Riverside County LOP
 Contact Type : Local Agency Caseworker
 Organization Name : RIVERSIDE COUNTY LOP
 Address : 3880 LEMON ST SUITE 200
 City : RIVERSIDE
 Phone Number : 9519558980
 Email : N/R

Regulatory Activities

Date : 2009-02-17
 Global ID : T0606500088
 Action Type : ENFORCEMENT
 Action : Closure/No Further Action Letter - #Site Closure

Date : 2009-02-16
 Global ID : T0606500088
 Action Type : ENFORCEMENT
 Action : File review - #RCDEH Upload Site File 10/21/2015

Date : 1996-07-25
 Global ID : T0606500088
 Action Type : ENFORCEMENT
 Action : Closure/No Further Action Letter

Date : 1992-03-19
 Global ID : T0606500088
 Action Type : Other
 Action : Leak Reported

Date : 1992-03-19
 Global ID : T0606500088
 Action Type : Other
 Action : Leak Discovery

Date : 1992-03-19
 Global ID : T0606500088
 Action Type : Other
 Action : Leak Stopped

Map Id: 35
Direction: SE
Distance: 0.979 mi., 5169 ft.
Elevation: 1445 ft.
Relative: Higher

Site Name : ROMOLAND MARKET
27856 HIGHWAY 74
ROMOLAND | Romoland, CA 92380

Database(s) : [CALEPA SITES - CA, CORRECTIVE
ACTION_RIVERSIDE COUNTY - CA, FRS,
LUST REG 8 - CA, LUST_RIVERSIDE
COUNTY - CA] **(cont.)**

EnviroSite ID: 332957
EPA ID: N/R

LUST_RIVERSIDE COUNTY - CA **(cont.)**

Status History Summary

Status Date : 1996-07-25
Global ID : T0606500088
Status : Completed - Case Closed

Status Date : 1992-03-19
Global ID : T0606500088
Status : Open - Site Assessment

Status Date : 1992-03-19
Global ID : T0606500088
Status : Open - Case Begin Date

<u>ENVIROSITE ID</u>	<u>NAME</u>	<u>ADDRESS</u>	<u>CITY</u>	<u>ZIP</u>	<u>DATABASE(S)</u>
<u>9958343</u>	BRINE FAC,MARCH AFB	N/R			CIWQS - CA, CIWQS 2 ...
<u>9958344</u>	BRINE FAC,NORCO	N/R			CIWQS - CA, CIWQS 2 ...
<u>9262817</u>	CAZ439006	N/R			PCS FACILITY
<u>33530681</u>	EASTERN MUNICIPAL WATER D...	P.O. BOX 8300	PERRIS	92570	ICIS, INACTIVE PCS, PC...
<u>8683087</u>	LAND APPLICATION OF BIOSO...	N/R	Romoland ROMOLAND		CIWQS - CA, CIWQS 2 ...
<u>8683079</u>	Land Application of Bioso...	RIVERSIDE COUNTY			CIWQS - CA, CIWQS 2 ...
<u>9014342</u>	LANDFILL,HOME GARDENS	N/R			HIST LDS - CA, LDS - CA
<u>7287471</u>	Native Plant	202 E Ethanac Rd	Perris		CORRECTIVE ACTION_...
<u>8698167</u>	RECYCLING,ROMOLAND	N/R	ROMOLAND Romoland		CIWQS - CA, CIWQS 2 ...
<u>7326058</u>	VIOLET REALTY INC	2535 TRUMBLE RD	ROMOLAND	92585	HAZNET - CA, HWG - CA
<u>8277689</u>	WEST RIVERSIDE SANITARY L...	HALL AVENUE	NOT APPLICABLE		ODI

FEDERAL RCRA NON-CORRACTS TSD FACILITIES LIST

ARCHIVED RCRA TSD: Resource Conservation and Recovery Act hazardous waste transportation storage disposal and treatment facilities

Agency Version Date: 04/13/2021	Agency: U.S. Environmental Protection Agency
Agency Update Frequency: Quarterly	Agency Contact: 215-814-2469
Planned Next Contact: 10/05/2021	Most Recent Contact: 07/09/2021

RCRA_TSD: Resource Conservation and Recovery Act hazardous waste transportation storage disposal and treatment facilities

Agency Version Date: 04/13/2021	Agency: U.S. Environmental Protection Agency
Agency Update Frequency: Quarterly	Agency Contact: 215-814-2469
Planned Next Contact: 10/05/2021	Most Recent Contact: 07/09/2021

FEDERAL CERCLIS LIST

CERCLIS NFRAP: The CERCLIS sites with No Further Remedial Action Planned from the CERCLIS program database. The Environmental Protection Agency decommissioned the CERCLIS data in 2014. The last update was November 12, 2013.

Agency Version Date: 10/25/2013	Agency: U.S. Environmental Protection Agency
Agency Update Frequency: Quarterly	Agency Contact: 800-424-9346
Planned Next Contact: 08/06/2021	Most Recent Contact: 05/11/2021

CERCLIS-HIST: The CERCLIS program database contains information on the assessment and remediation of federal hazardous waste sites. The Environmental Protection Agency decommissioned the CERCLIS data in 2014. The last update was November 12, 2013.

Agency Version Date: 10/29/2013	Agency: U.S. Environmental Protection Agency
Agency Update Frequency: Quarterly	Agency Contact: 800-424-9346
Planned Next Contact: 08/06/2021	Most Recent Contact: 05/11/2021

FEDERAL FACILITY: Sites where Federal Facilities Restoration and Reuse Office (FFRRO) arranged cleanup for Base Closure and Property Transfer at Federal Facilities

Agency Version Date: 02/12/2021	Agency: U.S. Environmental Protection Agency
Agency Update Frequency: Varies	Agency Contact: 703-603-8712
Planned Next Contact: 08/06/2021	Most Recent Contact: 05/11/2021

SEMS_8R_ACTIVE SITES: The Active Site Inventory Report displays site and location information at active SEMS sites. An active site is one at which site assessment, removal, remedial, enforcement, cost recovery, or oversight activities are being planned or conducted. NPL sites include latitude and longitude information. For non-NPL sites, a brief site status is provided.

Agency Version Date: 02/12/2021	Agency: U.S. Environmental Protection Agency
Agency Update Frequency: Quarterly	Agency Contact: 703-603-8867
Planned Next Contact: 08/06/2021	Most Recent Contact: 05/11/2021

SEMS_8R_ARCHIVED SITES: The Archived Site Inventory displays site and location information at sites archived from SEMS. An archived site is one at which EPA has determined that assessment has been completed and no further remedial action is planned under the Superfund program at this time.

Agency Version Date: 02/12/2021	Agency: U.S. Environmental Protection Agency
Agency Update Frequency: Quarterly	Agency Contact: 703-603-8867
Planned Next Contact: 08/06/2021	Most Recent Contact: 05/11/2021

FEDERAL RCRA CORRACTS FACILITIES LIST

CORRACTS: List of facilities where Resource Conservation and Recovery Act Corrective Action Program used to investigate and remediate hazardous releases

Agency Version Date: 04/13/2021	Agency: U.S. Environmental Protection Agency
Agency Update Frequency: Quarterly	Agency Contact: 202-566-1667
Planned Next Contact: 10/05/2021	Most Recent Contact: 07/09/2021

HIST CORRACTS 2: List of facilities where Resource Conservation and Recovery Act Corrective Action Program used to investigate and remediate hazardous releases that are no longer in current agency list.

Agency Version Date: 10/12/2018	Agency: U.S. Environmental Protection Agency
Agency Update Frequency: Annually	Agency Contact: 202-566-1667
Planned Next Contact: 09/03/2021	Most Recent Contact: 06/08/2021

FEDERAL DELISTED NPL SITE LIST

DELISTED NPL: National Priority List of sites that were delisted and no longer require action

Agency Version Date: 02/12/2021	Agency: U.S. Environmental Protection Agency
Agency Update Frequency: Quarterly	Agency Contact: 703-603-8867
Planned Next Contact: 08/06/2021	Most Recent Contact: 05/11/2021

DELISTED PROPOSED NPL: Sites that have been delisted from the proposed National Priority List

Agency Version Date: 02/12/2021	Agency: U.S. Environmental Protection Agency
Agency Update Frequency: Quarterly	Agency Contact: 703-603-8867
Planned Next Contact: 08/06/2021	Most Recent Contact: 05/11/2021

SEMS_DELETED NPL: All Deleted National Priority List Sties

Agency Version Date: 02/12/2021	Agency: U.S. Environmental Protection Agency
Agency Update Frequency: Quarterly	Agency Contact: 703-603-8867
Planned Next Contact: 08/06/2021	Most Recent Contact: 05/11/2021

FEDERAL LANDFILL AND/OR SOLID WASTE DISPOSAL SITE LISTS

EPA LF MOP: Sites in the EPA Landfill Methane Outreach Program

Agency Version Date: 07/06/2021	Agency: U.S. Environmental Protection Agency
Agency Update Frequency: Quarterly	Agency Contact: 703-603-8867
Planned Next Contact: 10/04/2021	Most Recent Contact: 07/06/2021

FEDERAL ERNS LIST

ERNS: Emergency Response Notification System records of reported spills

Agency Version Date: 05/03/2021	Agency: National Response Center United States Coast Guard
Agency Update Frequency: Annually	Agency Contact: N/R
Planned Next Contact: 07/30/2021	Most Recent Contact: 05/03/2021

FEDERAL INSTITUTIONAL CONTROLS / ENGINEERING CONTROLS REGISTRIES

FED E C: Federal listing of remediation sites with engineering controls

Agency Version Date: 06/07/2021	Agency: U.S. Environmental Protection Agency
Agency Update Frequency: Varies	Agency Contact: 800-424-9346
Planned Next Contact: 09/01/2021	Most Recent Contact: 06/07/2021

FEDERAL INSTITUTIONAL CONTROLS / ENGINEERING CONTROLS REGISTRIES (cont.)

FED I C: Federal listing of remediation sites with institutional controls

Agency Version Date: 06/07/2021	Agency: U.S. Environmental Protection Agency
Agency Update Frequency: Varies	Agency Contact: 800-424-9346
Planned Next Contact: 09/01/2021	Most Recent Contact: 06/07/2021

RCRA IC_EC: Sites with institutional or engineering controls related to Resource Conservation and Recovery Act

Agency Version Date: 05/18/2021	Agency: U.S. Environmental Protection Agency
Agency Update Frequency: Varies	Agency Contact: 215-814-2469
Planned Next Contact: 08/16/2021	Most Recent Contact: 05/18/2021

FEDERAL RCRA GENERATORS LIST

HIST RCRA_CESQG: List of Resource Conservation and Recovery Act licensed conditionally exempt small quantity generators that are no longer in current agency list.

Agency Version Date: 10/12/2018	Agency: U.S. Environmental Protection Agency
Agency Update Frequency: Annually	Agency Contact: 215-814-2469
Planned Next Contact: 09/03/2021	Most Recent Contact: 06/08/2021

HIST RCRA_LQG: List of Resource Conservation and Recovery Act licensed large quantity generators that are no longer in current agency list.

Agency Version Date: 10/12/2018	Agency: U.S. Environmental Protection Agency
Agency Update Frequency: Annually	Agency Contact: 215-814-2469
Planned Next Contact: 09/03/2021	Most Recent Contact: 06/08/2021

HIST RCRA_NONGEN: List of Resource Conservation and Recovery Act licensed non-generators that are no longer in current agency list.

Agency Version Date: 10/12/2018	Agency: U.S. Environmental Protection Agency
Agency Update Frequency: Annually	Agency Contact: 215-814-2469
Planned Next Contact: 09/03/2021	Most Recent Contact: 06/08/2021

HIST RCRA_SQG: List of Resource Conservation and Recovery Act licensed small quantity generators that are no longer in current agency list.

Agency Version Date: 10/12/2018	Agency: U.S. Environmental Protection Agency
Agency Update Frequency: Annually	Agency Contact: 215-814-2469
Planned Next Contact: 09/03/2021	Most Recent Contact: 06/08/2021

RCRA_LQG: Resource Conservation and Recovery Act listing of licensed large quantity generators

Agency Version Date: 04/13/2021	Agency: U.S. Environmental Protection Agency
Agency Update Frequency: Quarterly	Agency Contact: 215-814-2469
Planned Next Contact: 10/05/2021	Most Recent Contact: 07/09/2021

RCRA_NONGEN: Resource Conservation and Recovery Act listing of licensed non-generators

Agency Version Date: 04/13/2021	Agency: U.S. Environmental Protection Agency
Agency Update Frequency: Varies	Agency Contact: 215-814-2469
Planned Next Contact: 10/05/2021	Most Recent Contact: 07/09/2021

RCRA_SQG: Resource Conservation and Recovery Act listing of licensed small quantity generators

Agency Version Date: 04/13/2021	Agency: U.S. Environmental Protection Agency
Agency Update Frequency: Quarterly	Agency Contact: 215-814-2469
Planned Next Contact: 10/05/2021	Most Recent Contact: 07/09/2021

FEDERAL RCRA GENERATORS LIST (cont.)

RCRA_VSQG: Resource Conservation and Recovery Act listing of licensed very small quantity generators.

Agency Version Date: 04/13/2021	Agency: U.S. Environmental Protection Agency
Agency Update Frequency: Varies	Agency Contact: 215-814-2469
Planned Next Contact: 10/05/2021	Most Recent Contact: 07/09/2021

FEDERAL NPL SITE LIST

NPL: List of priority contaminated sites among identified releases or threatened releases of hazardous substances pollutants or contaminants nationally

Agency Version Date: 02/12/2021	Agency: U.S. Environmental Protection Agency
Agency Update Frequency: Quarterly	Agency Contact: 703-603-8867
Planned Next Contact: 08/06/2021	Most Recent Contact: 05/11/2021

NPL EPA R1 GIS: Geospatial data for the Environmental Protection Agency Region 1 National Priority List subject to environmental regulation

Agency Version Date: 02/12/2021	Agency: U.S. Environmental Protection Agency
Agency Update Frequency: Quarterly	Agency Contact: 202-566-2132
Planned Next Contact: 08/06/2021	Most Recent Contact: 05/11/2021

NPL EPA R3 GIS: Geospatial data for the Environmental Protection Agency Region 3 National Priority List subject to environmental regulation

Agency Version Date: 02/12/2021	Agency: U.S. Environmental Protection Agency
Agency Update Frequency: Quarterly	Agency Contact: 202-566-2132
Planned Next Contact: 08/06/2021	Most Recent Contact: 05/11/2021

NPL EPA R6 GIS: Geospatial data for the Environmental Protection Agency Region 6 National Priority List subject to environmental regulation

Agency Version Date: 02/12/2021	Agency: U.S. Environmental Protection Agency
Agency Update Frequency: Quarterly	Agency Contact: 202-566-2132
Planned Next Contact: 08/06/2021	Most Recent Contact: 05/11/2021

NPL EPA R8 GIS: Geospatial data for the Environmental Protection Agency Region 8 National Priority List subject to environmental regulation

Agency Version Date: 02/12/2021	Agency: U.S. Environmental Protection Agency
Agency Update Frequency: Quarterly	Agency Contact: 202-566-2132
Planned Next Contact: 08/06/2021	Most Recent Contact: 05/11/2021

NPL EPA R9 GIS: Geospatial data for the Environmental Protection Agency Region 9 National Priority List subject to environmental regulation

Agency Version Date: 02/12/2021	Agency: U.S. Environmental Protection Agency
Agency Update Frequency: Quarterly	Agency Contact: 202-566-2132
Planned Next Contact: 08/06/2021	Most Recent Contact: 05/11/2021

PART NPL: Sites that are a part of an National Priority List site referred to as the parent site

Agency Version Date: 02/12/2021	Agency: U.S. Environmental Protection Agency
Agency Update Frequency: Quarterly	Agency Contact: 703-603-8867
Planned Next Contact: 08/06/2021	Most Recent Contact: 05/11/2021

FEDERAL NPL SITE LIST (cont.)

PROPOSED NPL: Sites that have been proposed for the National Priority List

Agency Version Date: 02/12/2021	Agency: U.S. Environmental Protection Agency
Agency Update Frequency: Quarterly	Agency Contact: 703-603-8867
Planned Next Contact: 08/06/2021	Most Recent Contact: 05/11/2021

SEMS_FINAL NPL: All Included National Priority List Sites

Agency Version Date: 02/12/2021	Agency: U.S. Environmental Protection Agency
Agency Update Frequency: Quarterly	Agency Contact: 703-603-8867
Planned Next Contact: 08/06/2021	Most Recent Contact: 05/11/2021

SEMS_PROPOSED NPL: All Proposed National Priority List Sites

Agency Version Date: 02/12/2021	Agency: U.S. Environmental Protection Agency
Agency Update Frequency: Quarterly	Agency Contact: 703-603-8867
Planned Next Contact: 08/06/2021	Most Recent Contact: 05/11/2021

STATE AND TRIBAL REGISTERED STORAGE TANK LISTS

FEMA UST: FEMA underground storage tank listing

Agency Version Date: 04/16/2021	Agency: FEMA
Agency Update Frequency: Varies	Agency Contact: 202-212-5283
Planned Next Contact: 10/08/2021	Most Recent Contact: 07/13/2021

AST - CA: Listing of tank facilities that are subject to the California Aboveground Petroleum Storage Act

Agency Version Date: 07/22/2020	Agency: California Environmental Protection Agency Unified Program Section
Agency Update Frequency: No update	Agency Contact: 916-327-5092
Planned Next Contact: 10/04/2021	Most Recent Contact: 07/08/2021

FID UST - CA: The State Water Resource Control Board's Facility Inventory Database underground storage tank locations listing

Agency Version Date: 06/24/2021	Agency: California Environmental Protection Agency
Agency Update Frequency: Varies	Agency Contact: 916-341-5791
Planned Next Contact: 09/17/2021	Most Recent Contact: 06/24/2021

HIST AST - CA: Historical listing of tank facilities that are subject to the California Aboveground Petroleum Storage Act

Agency Version Date: 07/19/2019	Agency: California Environmental Protection Agency Unified Program Section
Agency Update Frequency: Quarterly	Agency Contact: 916-327-5092
Planned Next Contact: 10/19/2021	Most Recent Contact: 07/23/2021

HIST UST - CA: Historical UST listing

Agency Version Date: 04/02/2021	Agency: State Water Resources Control Board
Agency Update Frequency: Varies	Agency Contact: 916-341-5791
Planned Next Contact: 09/24/2021	Most Recent Contact: 06/29/2021

UST - CA: Listing of active underground storage tank facilities

Agency Version Date: 06/15/2021	Agency: CA Gov geotracker state water resources control board
Agency Update Frequency: Quarterly	Agency Contact: N/R
Planned Next Contact: 09/10/2021	Most Recent Contact: 06/15/2021

STATE AND TRIBAL REGISTERED STORAGE TANK LISTS (cont.)

UST_RIVERSIDE COUNTY - CA: Riverside county underground storage tank sites

Agency Version Date: 06/15/2021	Agency: CA Gov geotracker state water resources control board
Agency Update Frequency: Quarterly	Agency Contact: N/R
Planned Next Contact: 09/10/2021	Most Recent Contact: 06/15/2021

STATE- AND TRIBAL - EQUIVALENT CERCLIS

ENVIROSTOR - CA: Department of Toxic Substances Controls

Agency Version Date: 04/06/2021	Agency: Department of Toxic Substances Control
Agency Update Frequency: Quarterly	Agency Contact: 916-327-1077
Planned Next Contact: 09/28/2021	Most Recent Contact: 07/01/2021

HIST TOXIC PITS - CA: Listing of Toxic Pit Cleanup Act sites that are no longer in current agency list.

Agency Version Date: 10/12/2018	Agency: State Water Resources Control Board
Agency Update Frequency: Quarterly	Agency Contact: 916-341-5810
Planned Next Contact: 10/14/2021	Most Recent Contact: 07/19/2021

OIL & GAS CLEANUP - CA: List of SWRCB Oil & Gas Cleanup Sites from GeoTracker Site Cleanup Program database.

Agency Version Date: 05/07/2021	Agency: California Regional Water Quality Control Board
Agency Update Frequency: Quarterly	Agency Contact: 916-341-5791
Planned Next Contact: 08/03/2021	Most Recent Contact: 05/07/2021

SWRCB CLEANUP - CA: List of SWRCB Cleanups from Geotracker including CAF, Sampling Points, and Projects.

Agency Version Date: 05/07/2021	Agency: California Regional Water Quality Control Board
Agency Update Frequency: Quarterly	Agency Contact: 916-341-5791
Planned Next Contact: 08/03/2021	Most Recent Contact: 05/07/2021

SWRCB NON_CASE - CA: List of SWRCB Non-Case sites from GeoTracker Site Cleanup Program database.

Agency Version Date: 05/07/2021	Agency: California Regional Water Quality Control Board
Agency Update Frequency: Quarterly	Agency Contact: 916-341-5791
Planned Next Contact: 08/03/2021	Most Recent Contact: 05/07/2021

TOXIC PITS - CA: Listing of Toxic Pit Cleanup Act sites

Agency Version Date: 04/23/2021	Agency: State Water Resources Control Board
Agency Update Frequency: Quarterly	Agency Contact: 916-341-5810
Planned Next Contact: 10/15/2021	Most Recent Contact: 07/20/2021

STATE- AND TRIBAL - EQUIVALENT NPL

HIST RESPONSE - CA: List of state response sites with confirmed releases and potential high risk that are no longer in current agency list.

Agency Version Date: 10/19/2017	Agency: Department of Toxic Substances Control
Agency Update Frequency: Annually	Agency Contact: 916-327-1077
Planned Next Contact: 08/24/2021	Most Recent Contact: 05/28/2021

RESPONSE - CA: State response sites with confirmed releases and potential high risk

Agency Version Date: 04/06/2021	Agency: Department of Toxic Substances Control
Agency Update Frequency: Annually	Agency Contact: 916-327-1077
Planned Next Contact: 09/28/2021	Most Recent Contact: 07/01/2021

STATE AND TRIBAL LANDFILL AND/OR SOLID WASTE DISPOSAL SITE LISTS

HIST SWF/LF - CA: List of Solid Waste Information System's solid waste facilities and landfills that is no longer in current agency list.

Agency Version Date: 03/05/2018	Agency: Department of Resources Recycling and Recovery
Agency Update Frequency: Annually	Agency Contact: 916-341-6066
Planned Next Contact: 08/20/2021	Most Recent Contact: 05/24/2021

SWF/LF - CA: Solid Waste Information System's facility listing of solid waste facilities and landfills

Agency Version Date: 06/24/2021	Agency: Department of Resources Recycling and Recovery
Agency Update Frequency: Quarterly	Agency Contact: 916-341-6066
Planned Next Contact: 09/17/2021	Most Recent Contact: 06/24/2021

STATE RCRA GENERATORS LIST

HWG - CA: Hazardous waste generator listing

Agency Version Date: 04/05/2021	Agency: Department of Toxic Substances Control
Agency Update Frequency: Quarterly	Agency Contact: N/R
Planned Next Contact: 09/27/2021	Most Recent Contact: 06/30/2021

HWG_YOLO COUNTY - CA: Listing of permitted hazardous waste generators

Agency Version Date: 02/05/2021	Agency: Yolo County Environmental Health
Agency Update Frequency: Quarterly	Agency Contact: 530-666-8646
Planned Next Contact: 07/30/2021	Most Recent Contact: 05/04/2021

STATE AND TRIBAL LEAKING STORAGE TANK LISTS

LUST REG 1 - CA: Leaking underground storage tanks in Region 1: Del Norte Glenn Humboldt Lake Marin Mendocino Modoc Siskiyou Sonoma and Trinity counties.

Agency Version Date: 05/07/2021	Agency: State Water Resources Control Board
Agency Update Frequency: Quarterly	Agency Contact: 916-341-5791
Planned Next Contact: 08/03/2021	Most Recent Contact: 05/07/2021

LUST REG 2 - CA: Leaking underground storage tanks in Region 2: Alameda Contra Costa San Francisco Santa Clara (north of Morgan Hill) San Mateo Marin Sonoma Napa Solano counties

Agency Version Date: 05/07/2021	Agency: State Water Resources Control Board
Agency Update Frequency: Quarterly	Agency Contact: 916-341-5791
Planned Next Contact: 08/03/2021	Most Recent Contact: 05/07/2021

LUST REG 3 - CA: Leaking underground storage tanks in Region 3: Santa Clara (south of Morgan Hill) San Mateo (southern part) Santa Cruz SanBenito Monterey Kern (some parts) San Luis Obispo Santa Barbara Ventura(northern part) counties

Agency Version Date: 05/07/2021	Agency: State Water Resources Control Board
Agency Update Frequency: Quarterly	Agency Contact: 916-341-5791
Planned Next Contact: 08/03/2021	Most Recent Contact: 05/07/2021

LUST REG 4 - CA: Leaking underground storage tanks in Region 4: Los Angeles Ventura counties (Small parts of Kern and Santa Barbara counties).

Agency Version Date: 05/07/2021	Agency: State Water Resources Control Board
Agency Update Frequency: Quarterly	Agency Contact: 916-341-5791
Planned Next Contact: 08/03/2021	Most Recent Contact: 05/07/2021

STATE AND TRIBAL LEAKING STORAGE TANK LISTS (cont.)

LUST REG 5 - CA: Leaking underground storage tanks in Region 5: Modoc Shasta Lassen Plumas Butte Glen Colusa Lake Sutter Yuba Sierra Nevada Placer Yolo Napa (Northeast) Solano (West) Sacramento El Dorado Amador Calaveras San Joaquin Contra Costa (East) Stanislaus Toulumne Merced Mariposa Madera Kings Fresno Tulare Kern (Very small portions of San Benito and SanLuis Obispo) counties

Agency Version Date: 05/07/2021	Agency: State Water Resources Control Board
Agency Update Frequency: Quarterly	Agency Contact: 916-341-5791
Planned Next Contact: 08/03/2021	Most Recent Contact: 05/07/2021

LUST REG 6 - CA: Leaking underground storage tanks in Region 6: Modoc (East) Lassen (East side and Eagle Lake) Sierra Nevada Placer El Dorado Alpine Mono Inyo Kern (East) San Bernardino Los Angeles (Northeast corner) counties

Agency Version Date: 05/07/2021	Agency: State Water Resources Control Board
Agency Update Frequency: Quarterly	Agency Contact: 916-341-5791
Planned Next Contact: 08/03/2021	Most Recent Contact: 05/07/2021

LUST REG 7 - CA: Leaking underground storage tanks in Region 7: Imperial San Bernardino Riverside and San Diego counties.

Agency Version Date: 05/07/2021	Agency: State Water Resources Control Board
Agency Update Frequency: Quarterly	Agency Contact: 916-341-5791
Planned Next Contact: 08/03/2021	Most Recent Contact: 05/07/2021

LUST REG 8 - CA: Leaking underground storage tanks in Region 8: Orange Riverside San Bernardino counties.

Agency Version Date: 05/07/2021	Agency: State Water Resources Control Board
Agency Update Frequency: Quarterly	Agency Contact: 916-341-5791
Planned Next Contact: 08/03/2021	Most Recent Contact: 05/07/2021

LUST REG 9 - CA: Leaking underground storage tanks in Region 9: San Diego Imperial Riverside counties.

Agency Version Date: 05/07/2021	Agency: State Water Resources Control Board
Agency Update Frequency: Quarterly	Agency Contact: 916-341-5791
Planned Next Contact: 08/03/2021	Most Recent Contact: 05/07/2021

LUST_RIVERSIDE COUNTY - CA: Riverside county leaking underground storage tank sites

Agency Version Date: 05/04/2021	Agency: CA Gov geotracker state water resources control board
Agency Update Frequency: Quarterly	Agency Contact: 916-341-5791
Planned Next Contact: 07/30/2021	Most Recent Contact: 05/04/2021

SLIC REG 1 - CA: List of Region 1 sites from GeoTracker Site Cleanup Program (formerly known as SLIC) database.

Agency Version Date: 05/07/2021	Agency: State Water Resources Control Board
Agency Update Frequency: Quarterly	Agency Contact: 916-341-5791
Planned Next Contact: 08/03/2021	Most Recent Contact: 05/07/2021

SLIC REG 2 - CA: List of Region 2 sites from GeoTracker Site Cleanup Program (formerly known as SLIC) database.

Agency Version Date: 05/07/2021	Agency: State Water Resources Control Board
Agency Update Frequency: Quarterly	Agency Contact: 916-341-5791
Planned Next Contact: 08/03/2021	Most Recent Contact: 05/07/2021

SLIC REG 3 - CA: List of Region 3 sites from GeoTracker Site Cleanup Program (formerly known as SLIC) database.

Agency Version Date: 05/07/2021	Agency: State Water Resources Control Board
Agency Update Frequency: Quarterly	Agency Contact: 916-341-5791
Planned Next Contact: 08/03/2021	Most Recent Contact: 05/07/2021

STATE AND TRIBAL LEAKING STORAGE TANK LISTS (cont.)

SLIC REG 4 - CA: List of Region 4 sites from GeoTracker Site Cleanup Program (formerly known as SLIC) database.

Agency Version Date: 05/07/2021	Agency: State Water Resources Control Board
Agency Update Frequency: Quarterly	Agency Contact: 916-341-5791
Planned Next Contact: 08/03/2021	Most Recent Contact: 05/07/2021

SLIC REG 5 - CA: List of Region 5 sites from GeoTracker Site Cleanup Program (formerly known as SLIC) database.

Agency Version Date: 05/07/2021	Agency: State Water Resources Control Board
Agency Update Frequency: Quarterly	Agency Contact: 916-341-5791
Planned Next Contact: 08/03/2021	Most Recent Contact: 05/07/2021

SLIC REG 6 - CA: List of Region 6 sites from GeoTracker Site Cleanup Program (formerly known as SLIC) database that is no longer in current agency list.

Agency Version Date: 05/07/2021	Agency: State Water Resources Control Board
Agency Update Frequency: Quarterly	Agency Contact: 916-341-5791
Planned Next Contact: 08/03/2021	Most Recent Contact: 05/07/2021

SLIC REG 7 - CA: List of Region 7 sites from GeoTracker Site Cleanup Program (formerly known as SLIC) database.

Agency Version Date: 05/07/2021	Agency: State Water Resources Control Board
Agency Update Frequency: Quarterly	Agency Contact: 916-341-5791
Planned Next Contact: 08/03/2021	Most Recent Contact: 05/07/2021

SLIC REG 8 - CA: List of Region 8 sites from GeoTracker Site Cleanup Program (formerly known as SLIC) database.

Agency Version Date: 05/07/2021	Agency: State Water Resources Control Board
Agency Update Frequency: Quarterly	Agency Contact: 916-341-5791
Planned Next Contact: 08/03/2021	Most Recent Contact: 05/07/2021

SLIC REG 9 - CA: List of Region 9 sites from GeoTracker Site Cleanup Program (formerly known as SLIC) database that is no longer in current agency list.

Agency Version Date: 05/07/2021	Agency: State Water Resources Control Board
Agency Update Frequency: Quarterly	Agency Contact: 916-341-5791
Planned Next Contact: 08/03/2021	Most Recent Contact: 05/07/2021

STATE AND TRIBAL BROWNFIELD SITES

TRIBAL BROWNFIELDS: Tribal brownfield remediation site listing

Agency Version Date: 02/10/2017	Agency: U.S. Environmental Protection Agency
Agency Update Frequency: No Longer Maintained	Agency Contact: 855-246-3642
Planned Next Contact: 09/24/2021	Most Recent Contact: 06/29/2021

STATE AND TRIBAL VOLUNTARY CLEANUP SITES

VCP - CA: Voluntary Cleanup Program remediation sites listing

Agency Version Date: 04/06/2021	Agency: Department of Toxic Substances Control
Agency Update Frequency: Quarterly	Agency Contact: 916-322-2861
Planned Next Contact: 09/28/2021	Most Recent Contact: 07/01/2021

LOCAL BROWNFIELD LISTS

BROWNFIELDS-ACRES: EPA Brownfields Assessment, Cleanup and Redevelopment Exchange System.

Agency Version Date: 12/28/2020	Agency: U.S. Environmental Protection Agency
Agency Update Frequency: Quarterly	Agency Contact: 855-246-3642
Planned Next Contact: 09/17/2021	Most Recent Contact: 06/23/2021

FED BROWNFIELDS: Federal brownfield remediation sites

Agency Version Date: 05/05/2021	Agency: U.S. Environmental Protection Agency
Agency Update Frequency: Semi Annually	Agency Contact: 855-246-3642
Planned Next Contact: 07/30/2021	Most Recent Contact: 05/05/2021

LOCAL LISTS OF HAZARDOUS WASTE / CONTAMINATED SITES

FED CDL: The U.S. Department of Justice listing of clandestine drug lab locations

Agency Version Date: 04/26/2021	Agency: U.S. Department of Justice
Agency Update Frequency: Quarterly	Agency Contact: 202-307-7610
Planned Next Contact: 10/19/2021	Most Recent Contact: 07/23/2021

US HIST CDL: The U.S. Department of Justice historical listing of clandestine drug lab locations

Agency Version Date: 08/05/2019	Agency: U.S. Department of Justice
Agency Update Frequency: Quarterly	Agency Contact: 202-307-7610
Planned Next Contact: 08/25/2021	Most Recent Contact: 05/31/2021

CDL - CA: Listing of Meth and clandestine drug labs maintained by the Department of Toxic Substances Control

Agency Version Date: 07/30/2020	Agency: Department of Toxic Substances Control
Agency Update Frequency: Varies	Agency Contact: 916-322-2861
Planned Next Contact: 10/12/2021	Most Recent Contact: 07/16/2021

CORRECTIVE ACTION_RIVERSIDE COUNTY - CA: Riverside county corrective action sites list

Agency Version Date: 11/15/2017	Agency: Riverside County Environmental Health
Agency Update Frequency: No Longer Maintained	Agency Contact: 888-722-4234
Planned Next Contact: 09/22/2021	Most Recent Contact: 06/28/2021

SCH - CA: Listing of possible hazardous material contamination sites on existing school properties

Agency Version Date: 05/07/2021	Agency: Department of Toxic Substances Control
Agency Update Frequency: Varies	Agency Contact: 916-322-2861
Planned Next Contact: 08/03/2021	Most Recent Contact: 05/07/2021

RECORDS OF EMERGENCY RELEASE REPORTS

HMIRS (DOT): Hazardous Material spills reported by the Department of Transportation

Agency Version Date: 04/02/2021	Agency: U.S. Department of Transportation
Agency Update Frequency: Varies	Agency Contact: (202) 366-4996
Planned Next Contact: 09/27/2021	Most Recent Contact: 06/29/2021

CHMIRS - CA: California Hazardous Material Incident Reporting System's reported accidental hazardous material incidents releases or spills

Agency Version Date: 04/23/2021	Agency: California Emergency Management Agency
Agency Update Frequency: Varies	Agency Contact: 916-845-8275
Planned Next Contact: 10/15/2021	Most Recent Contact: 07/21/2021

RECORDS OF EMERGENCY RELEASE REPORTS (cont.)

HIST CHMIRS - CA: California Hazardous Material Incident Reporting System's reported accidental hazardous material incidents releases or spills

Agency Version Date: 04/06/2017
 Agency Update Frequency: Quarterly
 Planned Next Contact: 08/20/2021

Agency: California Emergency Management Agency
 Agency Contact: 916-845-8275
 Most Recent Contact: 05/25/2021

LOCAL LAND RECORDS

LIENS 2: Comprehensive Environmental Response Compensation and Liability Act sites with liens

Agency Version Date: 05/11/2017
 Agency Update Frequency: No Longer Maintained
 Planned Next Contact: 09/23/2021

Agency: U.S. Environmental Protection Agency
 Agency Contact: 800-424-9346
 Most Recent Contact: 06/28/2021

DEED - CA: The Department of Toxic Substances Control's listing of property locations with Deed restrictions

Agency Version Date: 05/10/2021
 Agency Update Frequency: Semi Annually
 Planned Next Contact: 08/05/2021

Agency: Department of Toxic Substances Control
 Agency Contact: 916-341-5791
 Most Recent Contact: 05/10/2021

HIST LIENS - CA: The Department of Toxic Substances Control's listing of property locations with environmental liens that is no longer in current agency list.

Agency Version Date: 12/04/2018
 Agency Update Frequency: Annually
 Planned Next Contact: 08/17/2021

Agency: Department of Toxic Substances Control
 Agency Contact: 916-322-2861
 Most Recent Contact: 05/21/2021

LIENS - CA: The Department of Toxic Substances Control's listing of property locations with environmental liens

Agency Version Date: 06/21/2021
 Agency Update Frequency: Varies
 Planned Next Contact: 09/15/2021

Agency: Department of Toxic Substances Control
 Agency Contact: 916-322-2861
 Most Recent Contact: 06/21/2021

LOCAL LISTS OF LANDFILL / SOLID WASTE DISPOSAL SITES

ODI: Open dump inventory sites

Agency Version Date: 10/03/2017
 Agency Update Frequency: No Update
 Planned Next Contact: 08/20/2021

Agency: U.S. Environmental Protection Agency
 Agency Contact: 855-246-3642
 Most Recent Contact: 05/24/2021

TRIBAL ODI: Indian land open dump inventory for all regions

Agency Version Date: 06/04/2021
 Agency Update Frequency: Varies
 Planned Next Contact: 08/31/2021

Agency: Indian Health Service
 Agency Contact: 301-443-3593
 Most Recent Contact: 06/04/2021

HAULERS - CA: Waste Tire Manifest Program Hauler Registration listing

Agency Version Date: 04/09/2021
 Agency Update Frequency: Varies
 Planned Next Contact: 10/04/2021

Agency: California Department of Resources Recycling and Recovery (CalRecycle)
 Agency Contact: 916-341-6066
 Most Recent Contact: 07/07/2021

LOCAL LISTS OF LANDFILL / SOLID WASTE DISPOSAL SITES (cont.)

SWRCY - CA: Listing of facilities which perform recycled material processing activities

Agency Version Date: 05/26/2021
 Agency Update Frequency: Quarterly
 Planned Next Contact: 08/23/2021

Agency: California Department of Resources Recycling and Recovery (CalRecycle)
 Agency Contact: 916-341-6066
 Most Recent Contact: 05/26/2021

OTHER ASCERTAINABLE RECORDS

AFS: Air Facility Systems Quarterly Extract

Agency Version Date: 05/14/2021
 Agency Update Frequency: Quarterly
 Planned Next Contact: 08/10/2021

Agency: Environmental Protection Agency
 Agency Contact: (202) 566-1667
 Most Recent Contact: 05/14/2021

ALT FUELING: Alternative Fueling Stations by fuel type.

Agency Version Date: 04/12/2021
 Agency Update Frequency: Quarterly
 Planned Next Contact: 10/04/2021

Agency: U.S. Department of Energy
 Agency Contact: N/R
 Most Recent Contact: 07/08/2021

AST PBS: Bulk petroleum terminals with a total bulk storage capacity of 50,000 barrels or more.

Agency Version Date: 06/04/2021
 Agency Update Frequency: Quarterly
 Planned Next Contact: 08/31/2021

Agency: Department of Homeland Security
 Agency Contact: 202-853-5361
 Most Recent Contact: 06/04/2021

BRS: Reporting of hazardous waste generation and management from large quantity generators

Agency Version Date: 04/13/2021
 Agency Update Frequency: Biennial
 Planned Next Contact: 10/05/2021

Agency: Environmental Protection Agency
 Agency Contact: (202) 566-1667
 Most Recent Contact: 07/09/2021

CDC HAZDAT: The Agency for Toxic Substances and Disease Registry's Hazardous Substance Release/Health Effects Database.

Agency Version Date: 08/21/2020
 Agency Update Frequency: Varies
 Planned Next Contact: 08/06/2021

Agency: Agency for Toxic Substances and Disease Registry
 Agency Contact: 770-488-6399
 Most Recent Contact: 05/11/2021

COAL ASH DOE: List of existing and planned generators with 1 megawatt or greater of combined capacity that are utilizing coal ash impoundments.

Agency Version Date: 04/07/2021
 Agency Update Frequency: Varies
 Planned Next Contact: 09/29/2021

Agency: Department of Energy
 Agency Contact: (202) 586-8800
 Most Recent Contact: 07/02/2021

COAL ASH EPA: Coal Combustion Residues Surface Impoundments List

Agency Version Date: 02/18/2021
 Agency Update Frequency: Varies
 Planned Next Contact: 08/11/2021

Agency: Environmental Protection Agency
 Agency Contact: (202) 566-1667
 Most Recent Contact: 05/17/2021

COAL GAS: Manufactured Gas Plant locations

Agency Version Date: 01/22/2021
 Agency Update Frequency: Quarterly
 Planned Next Contact: 10/12/2021

Agency: U.S. Environmental Protection Agency
 Agency Contact: 855-246-3642
 Most Recent Contact: 07/16/2021

OTHER ASCERTAINABLE RECORDS (cont.)

CONSENT (DECREES): Legal decisions regarding responsibility for Superfund locations

Agency Version Date: 02/10/2021	Agency: Environmental Protection Agency
Agency Update Frequency: Varies	Agency Contact: (800) 424-9346
Planned Next Contact: 08/05/2021	Most Recent Contact: 05/10/2021

CORRECTIVE ACTIONS_2020: In 2009 the EPA created the 2020 Corrective Action Baseline list of contaminated or potentially contaminated sites with a cleanup goal to complete 95% by the year 2020. The names on the list indicate the facility owners who may or may not have caused the contamination.

Agency Version Date: 12/21/2018	Agency: U.S. Environmental Protection Agency
Agency Update Frequency: No Longer Maintained	Agency Contact: N/R
Planned Next Contact: 07/30/2021	Most Recent Contact: 05/04/2021

DEBRIS EPA LF: EPA list of designated landfill facilities for the safe disposal of disaster debris.

Agency Version Date: 04/27/2021	Agency: U.S. Environmental Protection Agency
Agency Update Frequency: Quarterly	Agency Contact: 855-246-3642
Planned Next Contact: 10/20/2021	Most Recent Contact: 07/23/2021

DEBRIS EPA SWRCY: EPA list of facilities for the safe recovery, recycling, and disposal of disaster debris.

Agency Version Date: 04/27/2021	Agency: U.S. Environmental Protection Agency
Agency Update Frequency: Quarterly	Agency Contact: 855-246-3642
Planned Next Contact: 10/20/2021	Most Recent Contact: 07/23/2021

DOD: Department of Defense sites

Agency Version Date: 02/12/2021	Agency: Environmental Protection Agency
Agency Update Frequency: Varies	Agency Contact: (800) 424-9346
Planned Next Contact: 08/06/2021	Most Recent Contact: 05/11/2021

DOT OPS: Incident Data Report

Agency Version Date: 02/26/2021	Agency: U.S. Department of Transportation
Agency Update Frequency: Varies	Agency Contact: (202) 366-4996
Planned Next Contact: 08/23/2021	Most Recent Contact: 05/26/2021

ECHO: ECHO is EPA Enforcement and Compliance History Online website to search for facilities in your community to assess their compliance with environmental regulations related to CAA, CWA, RCRA, & SDWA.

Agency Version Date: 04/05/2021	Agency: U.S. Environmental Protection Agency
Agency Update Frequency: Quarterly	Agency Contact: 202-566-1667
Planned Next Contact: 09/28/2021	Most Recent Contact: 07/01/2021

ENOI: The Electronic Notice of Intent (eNOI) database contains construction sites and industrial facilities that submit permit requests to EPA for Construction General Permits (CGP) and Multi-Sector General Permits (MSGP).

Agency Version Date: 09/25/2020	Agency: Environmental Protection Agency
Agency Update Frequency: Quarterly	Agency Contact: (202) 566-1667
Planned Next Contact: 09/13/2021	Most Recent Contact: 06/15/2021

EPA FUELS: List of companies and facilities registered to participate in EPA Fuel Programs under Title 40 CFR Part 80.

Agency Version Date: 05/18/2021	Agency: U.S. Environmental Protection Agency
Agency Update Frequency: Quarterly	Agency Contact: (202) 564-2307
Planned Next Contact: 08/16/2021	Most Recent Contact: 05/18/2021

OTHER ASCERTAINABLE RECORDS (cont.)

EPA OSC: Listing of oil spills and hazardous substance release sites requiring EPA On-Site Coordinators.

Agency Version Date: 04/02/2021	Agency: U.S. Environmental Protection Agency
Agency Update Frequency: Quarterly	Agency Contact: (202) 564-2307
Planned Next Contact: 09/24/2021	Most Recent Contact: 06/29/2021

EPA WATCH: The EPA Watch List was used to facilitate dialogue between EPA, state and local environmental agencies on enforcement matters relating to facilities with alleged violations identified as either significant or high priority. EPA maintained the lists from 2011 - 2013.

Agency Version Date: 02/09/2018	Agency: U.S. Environmental Protection Agency
Agency Update Frequency: No Longer Maintained	Agency Contact: (202) 564-2307
Planned Next Contact: 09/23/2021	Most Recent Contact: 06/28/2021

FA HWF: Hazardous Waste Facilities with Financial Assurance

Agency Version Date: 04/19/2021	Agency: Environmental Protection Agency
Agency Update Frequency: Varies	Agency Contact: (800) 424-9346
Planned Next Contact: 10/11/2021	Most Recent Contact: 07/15/2021

FEDLAND: Federal land locations

Agency Version Date: 01/06/2020	Agency: Environmental Protection Agency
Agency Update Frequency: Varies	Agency Contact: (800) 424-9346
Planned Next Contact: 08/06/2021	Most Recent Contact: 05/11/2021

FRS: Facility Registry Systems

Agency Version Date: 05/24/2021	Agency: Environmental Protection Agency
Agency Update Frequency: Varies	Agency Contact: (202) 566-1667
Planned Next Contact: 08/19/2021	Most Recent Contact: 05/24/2021

FTTS: Tracking of administrative and enforcement activities related to FIFRA/TSCA

Agency Version Date: 04/16/2013	Agency: Environmental Protection Agency
Agency Update Frequency: No Longer Maintained	Agency Contact: (202) 564-2280
Planned Next Contact: 10/11/2021	Most Recent Contact: 07/15/2021

FTTS INSP: Tracking of inspections related to FIFRA/TSCA

Agency Version Date: 05/08/2017	Agency: Environmental Protection Agency
Agency Update Frequency: No Longer Maintained	Agency Contact: (202) 564-2280
Planned Next Contact: 10/05/2021	Most Recent Contact: 07/09/2021

FUDS: Defense sites that require cleanup

Agency Version Date: 05/19/2021	Agency: US Army Corps of Engineering
Agency Update Frequency: Varies	Agency Contact: (202) 761-0011
Planned Next Contact: 08/16/2021	Most Recent Contact: 05/19/2021

HIST AFS: List of Air Facility Systems Quarterly Extract that are no longer in current agency list.

Agency Version Date: 06/14/2019	Agency: Environmental Protection Agency
Agency Update Frequency: Quarterly	Agency Contact: (202) 566-1667
Planned Next Contact: 09/23/2021	Most Recent Contact: 06/28/2021

OTHER ASCERTAINABLE RECORDS (cont.)

HIST AFS 2: List of Air Facility Systems Quarterly Extract that are no longer in current agency list.

Agency Version Date: 11/26/2018	Agency: Environmental Protection Agency
Agency Update Frequency: Quarterly	Agency Contact: (202) 566-1667
Planned Next Contact: 10/22/2021	Most Recent Contact: 07/28/2021

HIST DOD: Department of Defense historical sites

Agency Version Date: 08/17/2018	Agency: Environmental Protection Agency
Agency Update Frequency: No Longer Maintained	Agency Contact: (800) 424-9346
Planned Next Contact: 08/06/2021	Most Recent Contact: 05/11/2021

HIST LEAD_SMELTER: List of former lead smelter sites that is no longer in current agency list.

Agency Version Date: 12/12/2018	Agency: Environmental Protection Agency
Agency Update Frequency: Annually	Agency Contact: (202) 566-1667
Planned Next Contact: 10/11/2021	Most Recent Contact: 07/15/2021

HIST MLTS: List of sites in possession/use of radioactive materials regulated by NRC that is no longer in current agency list.

Agency Version Date: 07/13/2016	Agency: Nuclear Regulatory Commission
Agency Update Frequency: Annually	Agency Contact: (800) 397-4209
Planned Next Contact: 10/19/2021	Most Recent Contact: 07/23/2021

HIST PCB TRANS: List of PCB Disposal Facilities that are no longer in current agency list.

Agency Version Date: 01/18/2018	Agency: Environmental Protection Agency
Agency Update Frequency: No Update	Agency Contact: (703) 308-8404
Planned Next Contact: 08/13/2021	Most Recent Contact: 05/17/2021

HIST PCS ENF: List of permitted facilities to discharge wastewater (Federal equivalent to NPDES) that are no longer in current agency list.

Agency Version Date: 12/08/2018	Agency: Environmental Protection Agency
Agency Update Frequency: Annually	Agency Contact: (202) 564-6582
Planned Next Contact: 08/30/2021	Most Recent Contact: 06/03/2021

HIST PCS FACILITY: List of Permitted facilities to discharge wastewater (Federal equivalent to NPDES) that are no longer in current agency list.

Agency Version Date: 12/18/2018	Agency: Environmental Protection Agency
Agency Update Frequency: Annually	Agency Contact: (202) 564-6582
Planned Next Contact: 08/30/2021	Most Recent Contact: 06/03/2021

HIST SSTS: List of tracking of facilities who produce pesticides and their quantity that are no longer in current agency list.

Agency Version Date: 02/13/2019	Agency: Environmental Protection Agency
Agency Update Frequency: Annually	Agency Contact: (202) 566-1667
Planned Next Contact: 08/17/2021	Most Recent Contact: 05/21/2021

ICIS: Comprised of all Federal Administrative and Judicial enforcement information [intended to replace PCS] by tracking enforcement and compliance information (also contains what used to be known as FFTS)

Agency Version Date: 04/09/2021	Agency: Environmental Protection Agency
Agency Update Frequency: Varies	Agency Contact: (202) 566-1667
Planned Next Contact: 10/01/2021	Most Recent Contact: 07/07/2021

OTHER ASCERTAINABLE RECORDS (cont.)

INACTIVE PCS: Inactive Permitted facilities to discharge wastewater

Agency Version Date: 04/09/2021	Agency: Environmental Protection Agency
Agency Update Frequency: Varies	Agency Contact: (202) 564-6582
Planned Next Contact: 10/01/2021	Most Recent Contact: 07/07/2021

LUCIS: Land Use Control Information Systems

Agency Version Date: 07/24/2020	Agency: Department of the Navy: BRAC PMO
Agency Update Frequency: Quarterly	Agency Contact: (619) 532-0900
Planned Next Contact: 09/24/2021	Most Recent Contact: 07/01/2021

LUCIS 2: Land Use Control Information Systems

Agency Version Date: 01/17/2018	Agency: Department of the Navy: BRAC PMO
Agency Update Frequency: No Longer Maintained	Agency Contact: (619) 532-0900
Planned Next Contact: 08/13/2021	Most Recent Contact: 05/18/2021

MINES: Mines Master Index Files

Agency Version Date: 04/09/2021	Agency: Department of Labor
Agency Update Frequency: Varies	Agency Contact: (202) 693-9400
Planned Next Contact: 10/04/2021	Most Recent Contact: 07/06/2021

MINES USGS: Listing of all active mines and mineral plants in 2003

Agency Version Date: 07/09/2021	Agency: USGS Mineral Resources Program
Agency Update Frequency: Varies	Agency Contact: (703) 648-5953
Planned Next Contact: 10/05/2021	Most Recent Contact: 07/09/2021

MLTS: Sites in possession/use of radioactive materials regulated by NRC

Agency Version Date: 05/19/2020	Agency: Nuclear Regulatory Commission
Agency Update Frequency: Varies	Agency Contact: (800) 397-4209
Planned Next Contact: 07/30/2021	Most Recent Contact: 05/04/2021

NPL AOC: Areas of Concern related to NPL remediation sites

Agency Version Date: 02/12/2021	Agency: Environmental Protection Agency
Agency Update Frequency: Quarterly	Agency Contact: N/R
Planned Next Contact: 08/06/2021	Most Recent Contact: 05/11/2021

NPL LIENS: National Priority List of sites with Liens

Agency Version Date: 02/12/2021	Agency: U.S. Environmental Protection Agency
Agency Update Frequency: Varies	Agency Contact: 703-603-8867
Planned Next Contact: 08/06/2021	Most Recent Contact: 05/11/2021

OSHA: OSHA's listing of inspections violations and fatality information

Agency Version Date: 04/08/2021	Agency: Occupational Safety & Health Administration
Agency Update Frequency: Varies	Agency Contact: 800-321-6742
Planned Next Contact: 09/30/2021	Most Recent Contact: 07/05/2021

PADS: Listing of generators transporters commercial store/ brokers and disposers of PCB

Agency Version Date: 05/11/2021	Agency: Environmental Protection Agency
Agency Update Frequency: Varies	Agency Contact: (703) 308-8404
Planned Next Contact: 08/06/2021	Most Recent Contact: 05/11/2021

OTHER ASCERTAINABLE RECORDS (cont.)

PCB TRANSFORMER: Disposal and Storage of Polychlorinated Biphenyl (PCB) Waste

Agency Version Date: 05/24/2021	Agency: Environmental Protection Agency
Agency Update Frequency: Quarterly	Agency Contact: (703) 308-8404
Planned Next Contact: 08/20/2021	Most Recent Contact: 05/24/2021

PCS ENF: Permitted facilities to discharge wastewater (Federal equivalent to NPDES)

Agency Version Date: 04/09/2021	Agency: Environmental Protection Agency
Agency Update Frequency: Varies	Agency Contact: (202) 564-6582
Planned Next Contact: 10/01/2021	Most Recent Contact: 07/07/2021

PCS FACILITY: Permitted facilities to discharge wastewater (Federal equivalent to NPDES)

Agency Version Date: 04/09/2021	Agency: Environmental Protection Agency
Agency Update Frequency: Varies	Agency Contact: (202) 564-6582
Planned Next Contact: 10/01/2021	Most Recent Contact: 07/07/2021

PRP: A listing of verified Potentially Responsible Parties at CERCLIS sites

Agency Version Date: 05/11/2021	Agency: U.S. Environmental Protection Agency
Agency Update Frequency: Quarterly	Agency Contact: 800-424-9346
Planned Next Contact: 08/06/2021	Most Recent Contact: 05/11/2021

RAATS: Listing of major violators with enforcement actions issued under RCRA. Includes administrative and civil actions filed by the EPA. This dataset is no longer maintained.

Agency Version Date: 09/23/2019	Agency: Environmental Protection Agency
Agency Update Frequency: Varies	Agency Contact: (202) 566-1667
Planned Next Contact: 07/30/2021	Most Recent Contact: 05/04/2021

RADINFO: EPA regulated facilities with radiation and radioactive materials

Agency Version Date: 08/01/2019	Agency: Environmental Protection Agency
Agency Update Frequency: Varies	Agency Contact: (202) 566-1667
Planned Next Contact: 10/14/2021	Most Recent Contact: 07/19/2021

RMP: Facilities producing/handling/ process/ distribute/ store specific chemicals report plans required by the Clean Air Act

Agency Version Date: 03/17/2020	Agency: Environmental Protection Agency
Agency Update Frequency: Monthly	Agency Contact: (202) 564-2534
Planned Next Contact: 10/08/2021	Most Recent Contact: 07/13/2021

ROD: Permanent remedy at an NPL site

Agency Version Date: 02/12/2021	Agency: Environmental Protection Agency
Agency Update Frequency: Varies	Agency Contact: (800) 424-9346
Planned Next Contact: 08/06/2021	Most Recent Contact: 05/11/2021

SCRD DRYCLEANERS: State Coalition for Remediation of Drycleaners

Agency Version Date: 03/16/2021	Agency: Environmental Protection Agency
Agency Update Frequency: No Update	Agency Contact: (202) 566-1667
Planned Next Contact: 09/09/2021	Most Recent Contact: 06/14/2021

OTHER ASCERTAINABLE RECORDS (cont.)

SEMS_SMELTER: This report includes sites that have smelting-related, or potentially smelting-related, indicators in the SEMS database. The report includes information on the site location as well as contaminants of concern.

Agency Version Date: 02/12/2021	Agency: U.S. Environmental Protection Agency
Agency Update Frequency: Quarterly	Agency Contact: 703-603-8867
Planned Next Contact: 08/06/2021	Most Recent Contact: 05/11/2021

SSTS: Tracking of facilities who produce pesticides and their quantity

Agency Version Date: 06/18/2021	Agency: Environmental Protection Agency
Agency Update Frequency: Annually	Agency Contact: (202) 566-1667
Planned Next Contact: 09/14/2021	Most Recent Contact: 06/18/2021

STORMWATER: Permitted storm water sites

Agency Version Date: 01/12/2021	Agency: Environmental Protection Agency
Agency Update Frequency: Varies	Agency Contact: (202) 566-1667
Planned Next Contact: 10/04/2021	Most Recent Contact: 07/06/2021

TOSCA-PLANT: Plants controlled by the Toxic Substance Control Act

Agency Version Date: 03/26/2021	Agency: Environmental Protection Agency
Agency Update Frequency: Varies	Agency Contact: (202) 566-1667
Planned Next Contact: 09/20/2021	Most Recent Contact: 06/23/2021

TRIS: Information regarding toxic chemicals that are being used/manufactured/ treated/ transported/released into the environment

Agency Version Date: 04/09/2021	Agency: Environmental Protection Agency
Agency Update Frequency: Varies	Agency Contact: (202) 566-1667
Planned Next Contact: 10/01/2021	Most Recent Contact: 07/06/2021

UMTRA: Uranium Recovery Sites

Agency Version Date: 04/12/2021	Agency: United States Nuclear Regulatory Commission
Agency Update Frequency: Varies	Agency Contact: (301) 415-8200
Planned Next Contact: 10/04/2021	Most Recent Contact: 07/08/2021

VAPOR: EPA Vapor Intrusion Database

Agency Version Date: 03/19/2021	Agency: U.S. Environmental Protection Agency
Agency Update Frequency: Varies	Agency Contact: 855-246-3642
Planned Next Contact: 09/13/2021	Most Recent Contact: 06/15/2021

BOND EXPENDITURE PLAN - CA: Hazardous Substance Cleanup Bond Act of 1984 Article 7.5 of Health and Safety Code 25385 listing of orphan sites

Agency Version Date: 04/06/2021	Agency: Department of Toxic Substance Control
Agency Update Frequency: Quarterly	Agency Contact: 916-322-2861
Planned Next Contact: 09/28/2021	Most Recent Contact: 07/01/2021

CALEPA SITES - CA: CalEPA Regulated Sites from the Certified Unified Program Agencies (CUPA).

Agency Version Date: 04/16/2021	Agency: California Environmental Protection Agency Unified Program Section
Agency Update Frequency: Quarterly	Agency Contact: 916-327-5092
Planned Next Contact: 10/08/2021	Most Recent Contact: 07/13/2021

OTHER ASCERTAINABLE RECORDS (cont.)

CIWQS - CA: California Integrated Water Quality System database facilities listing which includes owner information, violations, inspections, and other regulatory matters

Agency Version Date: 04/02/2021
 Agency Update Frequency: Varies
 Planned Next Contact: 09/24/2021

Agency: CA State Water Resources Control Board
 Agency Contact: 916-341-5791
 Most Recent Contact: 06/29/2021

CIWQS 2 - CA: California Integrated Water Quality System database facilities listing which includes owner information violations inspections and other regulatory matters

Agency Version Date: 04/23/2021
 Agency Update Frequency: Quarterly
 Planned Next Contact: 10/15/2021

Agency: CA State Water Resources Control Board
 Agency Contact: 916-341-5791
 Most Recent Contact: 07/20/2021

CORTESE - CA: Compliance document used in providing information about the location of hazardous material release sites utilized by the state local agencies and developers

Agency Version Date: 04/05/2021
 Agency Update Frequency: Quarterly
 Planned Next Contact: 09/27/2021

Agency: Department of Toxic Substance Control
 Agency Contact: 916-322-2861
 Most Recent Contact: 07/01/2021

DAYCARE - CA: List of daycare locations

Agency Version Date: 04/27/2021
 Agency Update Frequency: Quarterly
 Planned Next Contact: 10/22/2021

Agency: California Department of Social Services
 Agency Contact: 916-651-6040
 Most Recent Contact: 07/26/2021

DRYCLEANERS - CA: Listing of drycleaning facilities

Agency Version Date: 09/09/2014
 Agency Update Frequency: Quarterly
 Planned Next Contact: 09/27/2021

Agency: California EPA Air Resources Board
 Agency Contact: 916-324-3013
 Most Recent Contact: 06/30/2021

DRYCLEANERS_MOJAVE DESERT - CA: Listing of drycleaning facilities in the Mojave Desert region

Agency Version Date: 05/25/2021
 Agency Update Frequency: Varies
 Planned Next Contact: 08/20/2021

Agency: Mojave Desert AQMD
 Agency Contact: 661-723-8070
 Most Recent Contact: 05/25/2021

DRYCLEANERS_SOUTH COAST - CA: Listing of drycleaning facilities in the South Coast region

Agency Version Date: 06/01/2021
 Agency Update Frequency: Varies
 Planned Next Contact: 08/27/2021

Agency: South Coast AQMD
 Agency Contact: 909-396-2000
 Most Recent Contact: 06/01/2021

EMI - CA: An estimation of air pollution for a listing of air permitted facilities

Agency Version Date: 03/23/2021
 Agency Update Frequency: Varies
 Planned Next Contact: 09/14/2021

Agency: California Air Resources Board
 Agency Contact: 916-327-6251
 Most Recent Contact: 06/18/2021

FA - CA: Listing of the Department of Toxic Substance Control's Financial Assurance report sites and facilities

Agency Version Date: 05/04/2021
 Agency Update Frequency: Varies
 Planned Next Contact: 07/30/2021

Agency: Department of Toxic Substance Control
 Agency Contact: 916-322-2861
 Most Recent Contact: 05/04/2021

OTHER ASCERTAINABLE RECORDS (cont.)

FA 2 - CA: Financial Assurance Information for solid waste facilities

Agency Version Date: 02/27/2020	Agency: Department of Environment & Natural Resources
Agency Update Frequency: Varies	Agency Contact: 916-341-6066
Planned Next Contact: 10/19/2021	Most Recent Contact: 07/23/2021

HAZNET - CA: Listing of hazardous waste manifests from when hazardous waste is transported from generators to permitted recycling treatment storage or disposal facilities by registered hazardous waste transporters

Agency Version Date: 04/05/2021	Agency: California Environmental Protection Agency
Agency Update Frequency: Annually	Agency Contact: 916-341-5791
Planned Next Contact: 09/27/2021	Most Recent Contact: 06/30/2021

HIGH FIRE - CA: Fire hazard severity zones mapped as areas of significant fire hazards on the basis of fuels terrain weather and other factors

Agency Version Date: 06/17/2021	Agency: California Department of Forestry and Fire Protection
Agency Update Frequency: No update	Agency Contact: 916-445-4302
Planned Next Contact: 09/13/2021	Most Recent Contact: 06/17/2021

HIST CORTESE - CA: The historical compliance document used in providing information about the location of hazardous material release sites utilized by the state local agencies and developers

Agency Version Date: 05/18/2021	Agency: Department of Toxic Substance Control
Agency Update Frequency: Quarterly	Agency Contact: 916-322-2861
Planned Next Contact: 08/13/2021	Most Recent Contact: 05/18/2021

HIST HAZNET - CA: List of hazardous waste manifests from when hazardous waste is transported from generators to permitted recycling treatment storage or disposal facilities by registered hazardous waste transporters that are no longer in current agency list.

Agency Version Date: 10/10/2018	Agency: California Environmental Protection Agency
Agency Update Frequency: Annually	Agency Contact: 916-341-5791
Planned Next Contact: 08/30/2021	Most Recent Contact: 06/03/2021

HIST HWP - CA: List of the Department of Toxic Substance Control's hazardous waste transporters and corrective action that are no longer in current agency list.

Agency Version Date: 01/18/2019	Agency: Department of Toxic Substance Control
Agency Update Frequency: Annually	Agency Contact: 916-322-2861
Planned Next Contact: 08/03/2021	Most Recent Contact: 05/07/2021

HIST LDS - CA: List of areas of land on or in which hazardous waste is placed or the largest area in which there is significant likelihood of mixing hazardous waste constituents in the same area that are no longer in current agency list.

Agency Version Date: 05/20/2018	Agency: State Water Quality Control Board
Agency Update Frequency: Annually	Agency Contact: 916-341-5791
Planned Next Contact: 09/03/2021	Most Recent Contact: 06/09/2021

HIST MCS - CA: List of the State Water Resources Control Boards investigation and remediation of water quality issues at military facilities that is no longer in current agency list.

Agency Version Date: 09/24/2018	Agency: State Water Resources Control Board
Agency Update Frequency: No Longer Maintained	Agency Contact: 916-341-5791
Planned Next Contact: 09/23/2021	Most Recent Contact: 06/28/2021

OTHER ASCERTAINABLE RECORDS (cont.)

HIST NFA - CA: Historical No further action cleanup sites listing

Agency Version Date: 02/21/2019	Agency: Department of Toxic Substances Control
Agency Update Frequency: Quarterly	Agency Contact: 916-322-2861
Planned Next Contact: 08/20/2021	Most Recent Contact: 05/25/2021

HWM COMMERCIAL FACILITIES - CA: Listing of all commercial hazardous waste permitted off-site transfer recycling treatment storage and disposal facilities

Agency Version Date: 05/03/2021	Agency: Department of Toxic Substance Control
Agency Update Frequency: Varies	Agency Contact: 916-322-5308
Planned Next Contact: 07/29/2021	Most Recent Contact: 05/03/2021

HWP - CA: Facility listing of the Department of Toxic Substance Control's hazardous waste transporters and corrective action

Agency Version Date: 05/10/2021	Agency: Department of Toxic Substance Control
Agency Update Frequency: Quarterly	Agency Contact: 916-322-2861
Planned Next Contact: 08/06/2021	Most Recent Contact: 05/10/2021

HWT - CA: Listing of registered hazardous waste transporters

Agency Version Date: 05/17/2021	Agency: Department of Toxic Substance Control
Agency Update Frequency: Quarterly	Agency Contact: 916-322-2861
Planned Next Contact: 08/11/2021	Most Recent Contact: 05/17/2021

LDS - CA: List of Land Disposal Cleanup Sites from Geotracker

Agency Version Date: 05/07/2021	Agency: State Water Resources Control Board
Agency Update Frequency: Quarterly	Agency Contact: 916-341-5791
Planned Next Contact: 08/03/2021	Most Recent Contact: 05/07/2021

MCS - CA: List of Military Cleanup Sites from Geotracker

Agency Version Date: 05/07/2021	Agency: State Water Resources Control Board
Agency Update Frequency: Quarterly	Agency Contact: 916-341-5791
Planned Next Contact: 08/03/2021	Most Recent Contact: 05/07/2021

MWMP - CA: Listing of treatment and transfer stations that properly handle and dispose of medical waste that are permitted and inspected by the Medical Waste Management Program

Agency Version Date: 05/10/2021	Agency: California-Health Human Services Department of Public Health
Agency Update Frequency: Varies	Agency Contact: 916-449-5661
Planned Next Contact: 08/06/2021	Most Recent Contact: 05/10/2021

MWMP 2 - CA: Listing of facilities that generate permitted medical waste and are inspected by the Medical Waste Management Program

Agency Version Date: 01/29/2021	Agency: California-Health Human Services Department of Public Health
Agency Update Frequency: Quarterly	Agency Contact: 916-449-5661
Planned Next Contact: 10/19/2021	Most Recent Contact: 07/23/2021

NFA - CA: No further action cleanup sites listing

Agency Version Date: 04/06/2021	Agency: Department of Toxic Substances Control
Agency Update Frequency: Quarterly	Agency Contact: 916-322-2861
Planned Next Contact: 09/28/2021	Most Recent Contact: 07/01/2021

OTHER ASCERTAINABLE RECORDS (cont.)

NFE - CA: Unconfirmed contaminated properties listing

Agency Version Date: 04/02/2021	Agency: Department of Toxic Substances Control
Agency Update Frequency: Quarterly	Agency Contact: 916-322-2861
Planned Next Contact: 09/24/2021	Most Recent Contact: 06/29/2021

NPDES - CA: Listing of facilities with wastewater and NPDES permits including stormwater

Agency Version Date: 06/09/2021	Agency: State Water Resources Control Board
Agency Update Frequency: Quarterly	Agency Contact: 916-341-5810
Planned Next Contact: 09/03/2021	Most Recent Contact: 06/09/2021

PERCHLORATE 2 - CA: Listing of contaminated sites where the primary known chemical is perchlorate

Agency Version Date: 04/02/2021	Agency: Department of Toxic Substances Control
Agency Update Frequency: Quarterly	Agency Contact: 916-322-2861
Planned Next Contact: 09/24/2021	Most Recent Contact: 06/29/2021

PROPOSITION 65 - CA: Listing of Proposition 65 enforcement reporting notice sites in accordance with "The Safe Drinking Water and Toxic Enforcement Act of 1986"

Agency Version Date: 03/15/2021	Agency: State of California Department of Justice Office of the Attorney General
Agency Update Frequency: No update	Agency Contact: 510-873-6321
Planned Next Contact: 09/08/2021	Most Recent Contact: 06/11/2021

RFR - CA: State Water Resources Control Board Regulated Facility Report database listing which includes program agency type and their permit status

Agency Version Date: 06/15/2021	Agency: CA State Water Resources Control Board
Agency Update Frequency: Varies	Agency Contact: 916-341-5810
Planned Next Contact: 09/10/2021	Most Recent Contact: 06/15/2021

SMU_SANTA BARBARA COUNTY - CA: Site Mitigation Unit site assessment and corrective actions at properties in Santa Barbara County

Agency Version Date: 04/15/2021	Agency: Santa Barbara County APCD
Agency Update Frequency: Varies	Agency Contact: (805) 681-4900
Planned Next Contact: 10/08/2021	Most Recent Contact: 07/12/2021

SWAT - CA: The SWAT Reports Summary Data and the Waste Management Unit Database were published by State Water Resources Control Board staff and the Regional Water Quality Control Boards for tracking and inventory of waste management units.

Agency Version Date: 08/28/2015	Agency: Department of Ecology
Agency Update Frequency: No Longer Maintained	Agency Contact: 916-322-2861
Planned Next Contact: 08/27/2021	Most Recent Contact: 06/01/2021

WDS - CA: Listing of waste discharge system reporting facilities

Agency Version Date: 04/30/2021	Agency: State Water Resources Control Board
Agency Update Frequency: Quarterly	Agency Contact: 916-341-5810
Planned Next Contact: 10/22/2021	Most Recent Contact: 07/27/2021

WILDLANDS - CA: The Wildlands Conservancy listing of preserves in California

Agency Version Date: 02/26/2021	Agency: The Wildlands Conservancy
Agency Update Frequency: Varies	Agency Contact: 909-797-8507
Planned Next Contact: 08/23/2021	Most Recent Contact: 05/26/2021

OTHER ASCERTAINABLE RECORDS (cont.)

WIP - CA: Listing of Well Investigation Program cases in the San Gabriel and San Fernando Valley area

Agency Version Date: 07/01/2009
Agency Update Frequency: Varies
Planned Next Contact: 08/17/2021

Agency: Los Angeles Water Quality Control Board
Agency Contact: 916-341-5810
Most Recent Contact: 05/21/2021

OTHER

SEISMIC - CA: Earthquake Zones of Required Investigation. Shows the location of both Seismic Hazard Zones and Earthquake Fault Zones

Agency Version Date: 04/30/2021
Agency Update Frequency: Varies
Planned Next Contact: 07/27/2021

Agency: State of California Department of Conservation
Agency Contact: 916-324-7299
Most Recent Contact: 04/30/2021

SUBJECT PROPERTY ADDRESS:

SWC of Trumble Rd & Mapes Rd
 SWC of Trumble Rd & Mapes Rd
 Perris, CA 92570

SUBJECT PROPERTY COORDINATES:

Latitude(North):	33.756531 - 33°45'23.5"
Longitude(West):	-117.186929 - -117°11'12.9"
Universal Transverse Mercator:	Zone 11N
UTM X (Meters):	482688.40
UTM Y (Meters):	3735176.85

ELEVATION:

Elevation: 1422 ft. above sea level

USGS TOPOGRAPHIC MAP:

Subject Property Map:	33117-G2 Perris, CA
Most Recent Revision:	2018

GEOHYDROLOGY DATA:

SUBJECT PROPERTY TOPOGRAPHY:

Topographic Gradient: South

DFIRM FLOOD ZONE:

	DFIRM Flood
Subject Property County:	Electronic Data:
RIVERSIDE	Yes - refer to the PROPERTY PROXIMITY MAP and AREA MAP
Flood Plain Panel at Subject Property:	06065C
Additional Panels in search area:	No available data

FEMA FLOOD ZONE:

	FEMA Flood
Subject Property County:	Electronic Data:
RIVERSIDE	Yes - refer to the PROPERTY PROXIMITY MAP and AREA MAP
Flood Plain Panel at Subject Property:	0602580010D 0602580015D 0602451450C
Additional Panels in search area:	0602452080B 0602452085B

NATIONAL WETLAND INVENTORY:

	NWI Electronic
<u>NWI Quad at Subject Property:</u>	<u>Data Coverage:</u>
No available data	No available data

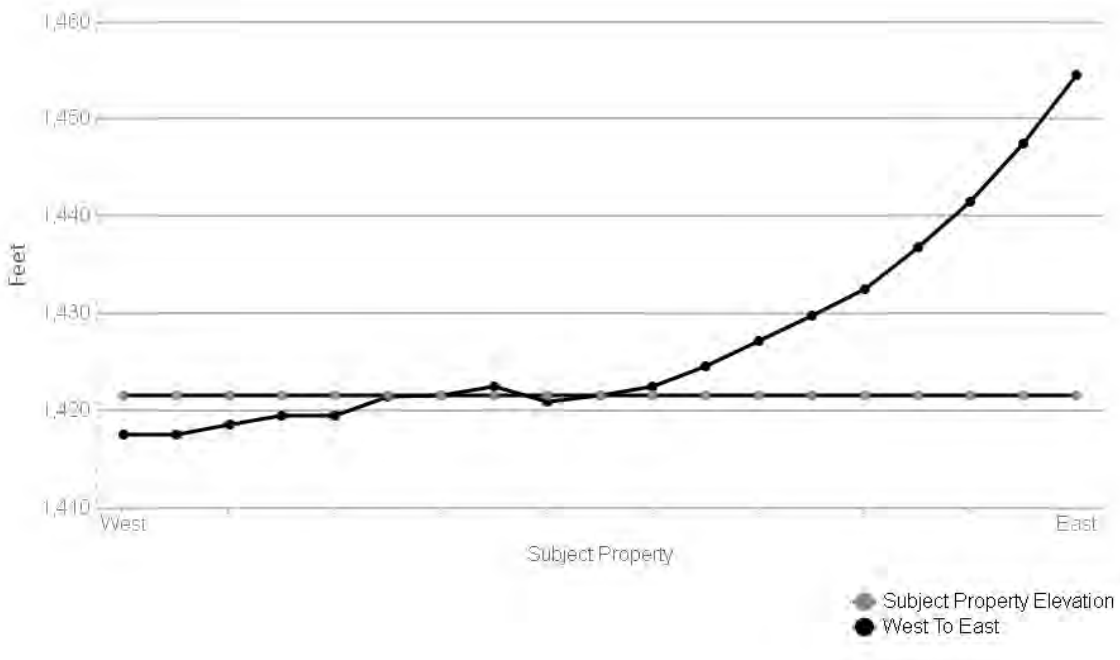
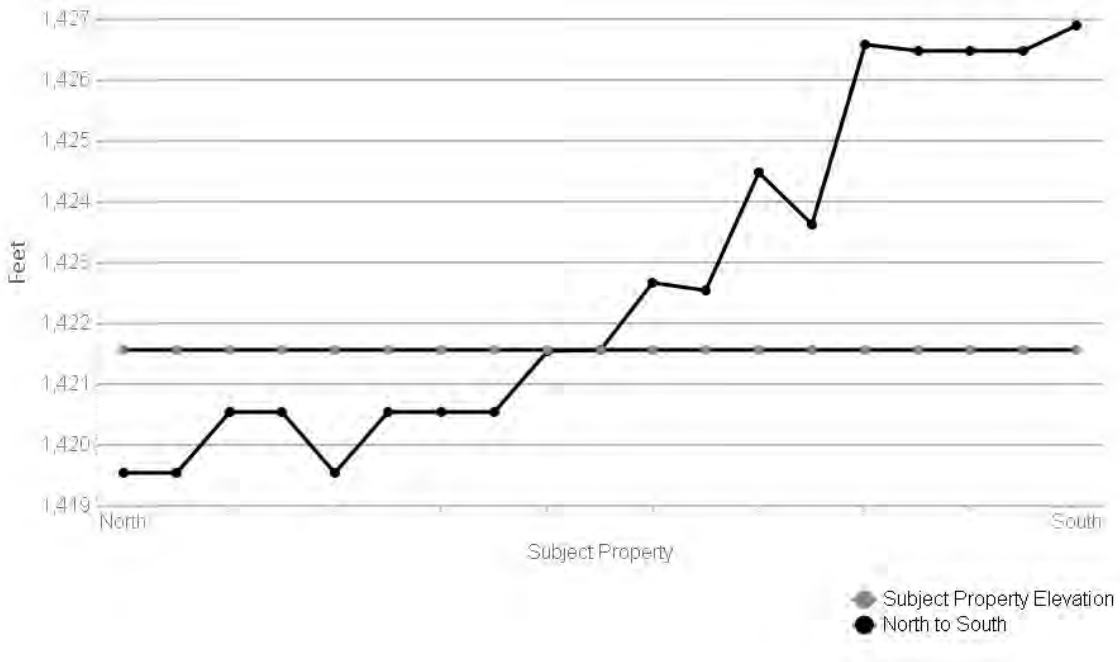
LITHOSTRATIGRAPHIC INFORMATION:

ROCK STRATIGRAPHIC UNIT:

GEOLOGIC AGE IDENTIFICATION

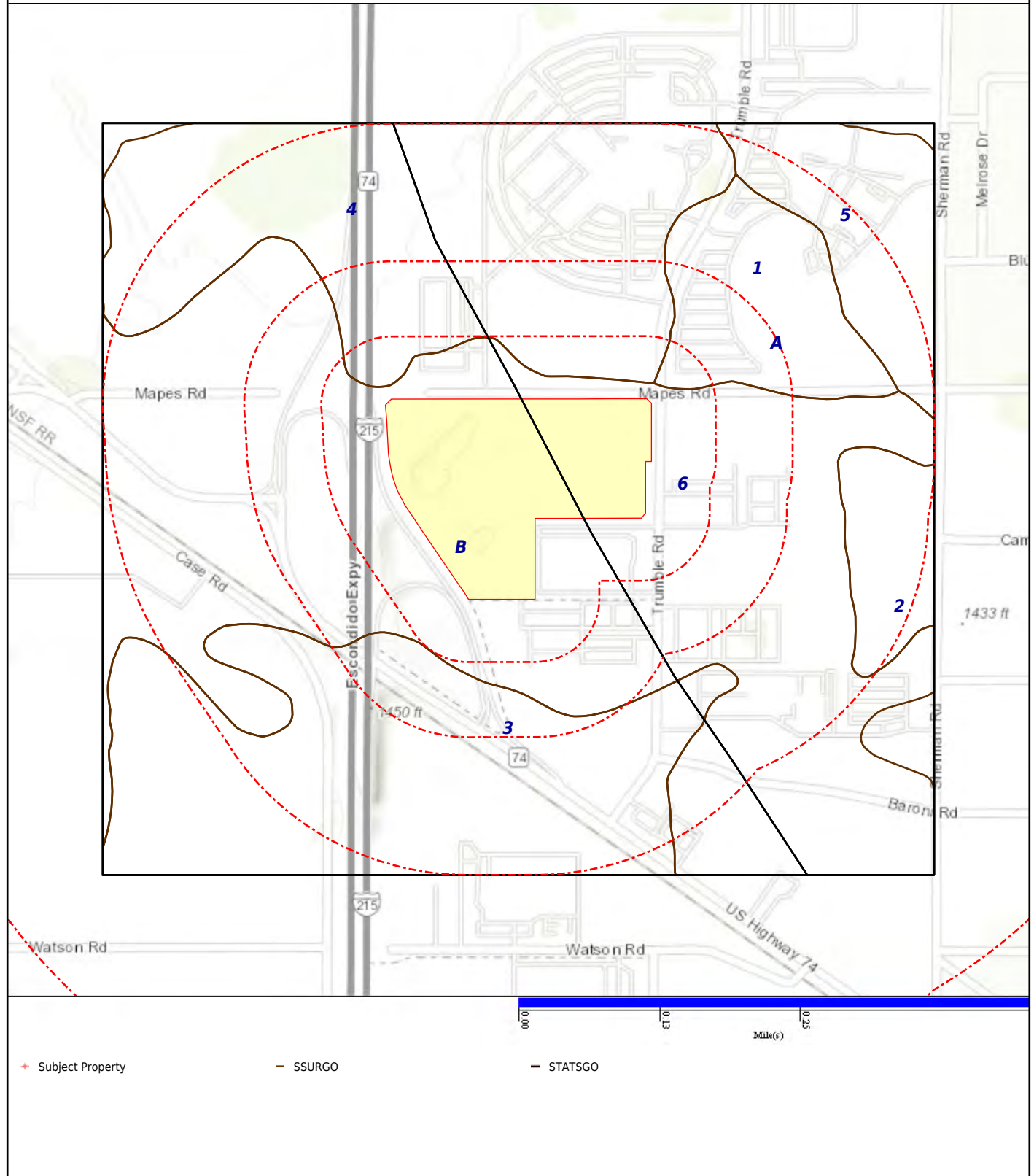
Era: Mesozoic	Category: 45 Kg Cretaceous granitic rocks
System: Cretaceous	
Series: Cretaceous granitic rocks	
Code: Kg	

SURROUNDING ELEVATION PROFILES:



SUBJECT NAME: SWC of Trumble Rd & Mapes Rd
ADDRESS: SWC of Trumble Rd & Mapes Rd, Perris, CA, 92570
LAT/LONG: 33.756531 / -117.186929

PREPARED FOR: Environmental Managers & Auditors
ORDER #: 58514
REPORT DATE: July 28, 2021



SOIL COMPOSITION IN GENERAL AREA OF SUBJECT PROPERTY:

Agency source: Soil Conservation Service, US Department of Agriculture

SOIL MAP ID 1

USDA Soil Name	Exeter, Series
USDA Soil Texture	Sandy loam
Hydrologic Soil Group	C
Soil Drainage Class	Well drained
Hydric Classification	0
Corrosion Potential - Uncoated Steel	High

Layer	Depth (inches)	Soil Texture	AASHTO Group	Unified Soil Description	Saturated Hydraulic Conductivity micro m/sec	Soil Reaction pH
1	0-16	Sandy loam	Silt-Clay materials (more than 35% passing NO. 200), silty soils. Reference: This is a classification of soil material for highway and airfield construction (Procedure M 145-73 in Am. Assoc. of State Highway and Transportation Officials, 1984.	Reference: This is a classification of soil material designed for general construction purposes. It is dependent on the particle size distribution of the <75 mm, the liquid limit, and the plasticity index and on whether the soil material is high in organic matter (ASTM test D 2487, in ASTM, 1984).	4-14	6.6-7.3
2	16-37	Sandy clay loam	Silt-Clay materials (more than 35% passing No. 200) clayey soils. Reference: This is a classification of soil material for highway and airfield construction (Procedure M 145-73 in Am. Assoc. of State Highway and Transportation Officials, 1984.	FINE-GRAINED SOILS, Silts and clays (liquid limit is less than 50%), Lean Clay. Reference: This is a classification of soil material designed for general construction purposes. It is dependent on the particle size distribution of the <75 mm, the liquid limit, and the plasticity index and on whether the soil material is high in organic matter (ASTM test D 2487, in ASTM, 1984).	4-14	6.6-7.8
3	37-50		No data	No data	0-0.01	0-0
4	50-60	Sandy loam	Silt-Clay materials (more than 35% passing NO. 200), silty soils. Reference: This is a classification of soil material for highway and airfield construction (Procedure M 145-73 in Am. Assoc. of State Highway and Transportation Officials, 1984.	FINE-GRAINED SOILS, Silts and clays, (liquid limit is less than 50%), Silt. Reference: This is a classification of soil material designed for general construction purposes. It is dependent on the particle size distribution of the <75 mm, the liquid limit, and the plasticity index and on whether the soil	1.4-4	7.4-8.4

Layer	Depth (inches)	Soil Texture	AASHTO Group	Unified Soil Description	Saturated Hydraulic Conductivity micro m/sec	Soil Reaction pH
4	50-60	Sandy loam	Silt-Clay materials (more than 35% passing NO. 200), silty soils. Reference: This is a classification of soil material for highway and airfield construction (Procedure M 145-73 in Am. Assoc. of State Highway and Transportation Officials, 1984.	material is high in organic matter (ASTM test D 2487, in ASTM, 1984).	1.4-4	7.4-8.4

SOIL MAP ID 2

USDA Soil Name	Greenfield, Series
USDA Soil Texture	Sandy loam
Hydrologic Soil Group	A
Soil Drainage Class	Well drained
Hydric Classification	0
Corrosion Potential - Uncoated Steel	High

Layer	Depth (inches)	Soil Texture	AASHTO Group	Unified Soil Description	Saturated Hydraulic Conductivity micro m/sec	Soil Reaction pH
1	0-26	Sandy loam	Granular materials (35% or less passing No. 200), silty or clayey gravel and sand. Reference: This is a classification of soil material for highway and airfield construction (Procedure M 145-73 in Am. Assoc. of State Highway and Transportation Officials, 1984.	COARSE-GRAINED SOILS, Sands, Sands with fines, Silty Sand. Reference: This is a classification of soil material designed for general construction purposes. It is dependent on the particle size distribution of the <75 mm, the liquid limit, and the plasticity index and on whether the soil material is high in organic matter (ASTM test D 2487, in ASTM, 1984).	14-42	6.1-7.8
2	26-43	Fine sandy loam	Granular materials (35% or less passing No. 200), silty or clayey gravel and sand. Reference: This is a classification of soil material for highway and airfield construction (Procedure M 145-73 in Am. Assoc. of State Highway and Transportation Officials,	COARSE-GRAINED SOILS, Sands, Sands with fines, Silty Sand. Reference: This is a classification of soil material designed for general construction purposes. It is dependent on the particle size distribution of the <75 mm, the liquid limit, and the plasticity index and on whether the soil	14-42	6.1-7.8

Layer	Depth (inches)	Soil Texture	AASHTO Group	Unified Soil Description	Saturated Hydraulic Conductivity micro m/sec	Soil Reaction pH
2	26-43	Fine sandy loam	1984.	material is high in organic matter (ASTM test D 2487, in ASTM, 1984).	14-42	6.1-7.8
3	43-60	Loam	Silt-Clay materials (more than 35% passing NO. 200), silty soils. Reference: This is a classification of soil material for highway and airfield construction (Procedure M 145-73 in Am. Assoc. of State Highway and Transportation Officials, 1984.	FINE-GRAINED SOILS, Silts and clays, (liquid limit is less than 50%), Silt. Reference: This is a classification of soil material designed for general construction purposes. It is dependent on the particle size distribution of the <75 mm, the liquid limit, and the plasticity index and on whether the soil material is high in organic matter (ASTM test D 2487, in ASTM, 1984).	4-14	6.1-7.8
4	60-72	Loamy sand	Granular materials (35% or less passing No. 200), silty or clayey gravel and sand. Reference: This is a classification of soil material for highway and airfield construction (Procedure M 145-73 in Am. Assoc. of State Highway and Transportation Officials, 1984.	COARSE-GRAINED SOILS, Sands, Sands with fines, Silty Sand. Reference: This is a classification of soil material designed for general construction purposes. It is dependent on the particle size distribution of the <75 mm, the liquid limit, and the plasticity index and on whether the soil material is high in organic matter (ASTM test D 2487, in ASTM, 1984).	14-42	6.6-8.4

SOIL MAP ID 3

USDA Soil Name	Exeter, Series
USDA Soil Texture	Sandy loam
Hydrologic Soil Group	C
Soil Drainage Class	Well drained
Hydric Classification	0
Corrosion Potential - Uncoated Steel	High

Layer	Depth (inches)	Soil Texture	AASHTO Group	Unified Soil Description	Saturated Hydraulic Conductivity micro m/sec	Soil Reaction pH
1	0-16	Sandy loam	Silt-Clay materials (more than 35% passing NO. 200), silty soils. Reference: This is a classification of soil material for highway and airfield construction (Procedure M 145-73 in Am. Assoc. of State Highway and Transportation Officials, 1984.	Reference: This is a classification of soil material designed for general construction purposes. It is dependent on the particle size distribution of the <75 mm, the liquid limit, and the plasticity index and on whether the soil material is high in organic matter (ASTM test D 2487, in ASTM, 1984).	4-14	6.6-7.3
2	16-37	Sandy clay loam	Silt-Clay materials (more than 35% passing No. 200) clayey soils. Reference: This is a classification of soil material for highway and airfield construction (Procedure M 145-73 in Am. Assoc. of State Highway and Transportation Officials, 1984.	FINE-GRAINED SOILS, Silts and clays (liquid limit is less than 50%), Lean Clay. Reference: This is a classification of soil material designed for general construction purposes. It is dependent on the particle size distribution of the <75 mm, the liquid limit, and the plasticity index and on whether the soil material is high in organic matter (ASTM test D 2487, in ASTM, 1984).	4-14	6.6-7.8
3	37-50		No data	No data	0-0.01	0-0
4	50-60	Sandy loam	Silt-Clay materials (more than 35% passing NO. 200), silty soils. Reference: This is a classification of soil material for highway and airfield construction (Procedure M 145-73 in Am. Assoc. of State Highway and Transportation Officials, 1984.	FINE-GRAINED SOILS, Silts and clays, (liquid limit is less than 50%), Silt. Reference: This is a classification of soil material designed for general construction purposes. It is dependent on the particle size distribution of the <75 mm, the liquid limit, and the plasticity index and on whether the soil material is high in organic matter (ASTM test D 2487, in ASTM, 1984).	1.4-4	7.4-8.4

SOIL MAP ID 4

USDA Soil Name	Exeter, Series
USDA Soil Texture	Very fine sandy loam
Hydrologic Soil Group	C
Soil Drainage Class	Well drained
Hydric Classification	0
Corrosion Potential - Uncoated Steel	High

Layer	Depth (inches)	Soil Texture	AASHTO Group	Unified Soil Description	Saturated Hydraulic Conductivity micro m/sec	Soil Reaction pH
1	0-16	Very fine sandy loam	Silt-Clay materials (more than 35% passing NO. 200), silty soils. Reference: This is a classification of soil material for highway and airfield construction (Procedure M 145-73 in Am. Assoc. of State Highway and Transportation Officials, 1984.	Reference: This is a classification of soil material designed for general construction purposes. It is dependent on the particle size distribution of the <75 mm, the liquid limit, and the plasticity index and on whether the soil material is high in organic matter (ASTM test D 2487, in ASTM, 1984).	4-14	6.6-7.3
2	16-37	Sandy clay loam	Silt-Clay materials (more than 35% passing No. 200) clayey soils. Reference: This is a classification of soil material for highway and airfield construction (Procedure M 145-73 in Am. Assoc. of State Highway and Transportation Officials, 1984.	FINE-GRAINED SOILS, Silts and clays (liquid limit is less than 50%), Lean Clay. Reference: This is a classification of soil material designed for general construction purposes. It is dependent on the particle size distribution of the <75 mm, the liquid limit, and the plasticity index and on whether the soil material is high in organic matter (ASTM test D 2487, in ASTM, 1984).	4-14	6.6-7.8
3	37-50		No data	No data	0-0.01	0-0
4	50-60	Sandy loam	Silt-Clay materials (more than 35% passing NO. 200), silty soils. Reference: This is a classification of soil material for highway and airfield construction (Procedure M 145-73 in Am. Assoc. of State Highway and Transportation Officials, 1984.	FINE-GRAINED SOILS, Silts and clays, (liquid limit is less than 50%), Silt. Reference: This is a classification of soil material designed for general construction purposes. It is dependent on the particle size distribution of the <75 mm, the liquid limit, and the plasticity index and on whether the soil material is high in organic matter (ASTM test D 2487, in ASTM,	1.4-4	7.4-8.4

Layer	Depth (inches)	Soil Texture	AASHTO Group	Unified Soil Description	Saturated Hydraulic Conductivity micro m/sec	Soil Reaction pH
4	50-60	Sandy loam	Silt-Clay materials (more than 35% passing NO. 200), silty soils. Reference: This is a classification of soil material for highway and airfield construction (Procedure M 145-73 in Am. Assoc. of State Highway and Transportation Officials, 1984.	1984).	1.4-4	7.4-8.4

SOIL MAP ID 5

USDA Soil Name	Ramona, Series
USDA Soil Texture	Sandy loam
Hydrologic Soil Group	B
Soil Drainage Class	Well drained
Hydric Classification	0
Corrosion Potential - Uncoated Steel	Low

Layer	Depth (inches)	Soil Texture	AASHTO Group	Unified Soil Description	Saturated Hydraulic Conductivity micro m/sec	Soil Reaction pH
1	0-20	Sandy loam	Reference: This is a classification of soil material for highway and airfield construction (Procedure M 145-73 in Am. Assoc. of State Highway and Transportation Officials, 1984.	Reference: This is a classification of soil material designed for general construction purposes. It is dependent on the particle size distribution of the <75 mm, the liquid limit, and the plasticity index and on whether the soil material is high in organic matter (ASTM test D 2487, in ASTM, 1984).	14.11-42.34	5.6-6.5
2	20-60	Sandy clay loam	Silt-Clay materials (more than 35% passing No. 200) clayey soils. Reference: This is a classification of soil material for highway and airfield construction (Procedure M 145-73 in Am. Assoc. of State Highway and	COARSE-GRAINED SOILS, Sands, sands with fines, Clayey Sand. Reference: This is a classification of soil material designed for general construction purposes. It is dependent on the particle size distribution of the <75	4.23-14.11	6.1-7.3

Layer	Depth (inches)	Soil Texture	AASHTO Group	Unified Soil Description	Saturated Hydraulic Conductivity micro m/sec	Soil Reaction pH
2	20-60	Sandy clay loam	Transportation Officials, 1984.	mm, the liquid limit, and the plasticity index and on whether the soil material is high in organic matter (ASTM test D 2487, in ASTM, 1984).	4.23-14.11	6.1-7.3
3	60-74	Sandy clay loam	Silt-Clay materials (more than 35% passing No. 200) clayey soils. Reference: This is a classification of soil material for highway and airfield construction (Procedure M 145-73 in Am. Assoc. of State Highway and Transportation Officials, 1984.	COARSE-GRAINED SOILS, Sands, sands with fines, Clayey Sand. Reference: This is a classification of soil material designed for general construction purposes. It is dependent on the particle size distribution of the <75 mm, the liquid limit, and the plasticity index and on whether the soil material is high in organic matter (ASTM test D 2487, in ASTM, 1984).	4.23-14.11	6.6-7.3

SOIL MAP ID 6

USDA Soil Name	Madera, Series
USDA Soil Texture	Fine sandy loam
Hydrologic Soil Group	D
Soil Drainage Class	Moderately well drained
Hydric Classification	3
Corrosion Potential - Uncoated Steel	High

Layer	Depth (inches)	Soil Texture	AASHTO Group	Unified Soil Description	Saturated Hydraulic Conductivity micro m/sec	Soil Reaction pH
1	0-19	Fine sandy loam	Silt-Clay materials (more than 35% passing NO. 200), silty soils. Reference: This is a classification of soil material for highway and airfield construction (Procedure M 145-73 in Am. Assoc. of State Highway and Transportation Officials, 1984.	COARSE-GRAINED SOILS, Sands, Sands with fines, Silty Sand. Reference: This is a classification of soil material designed for general construction purposes. It is dependent on the particle size distribution of the <75 mm, the liquid limit, and the plasticity index and on whether the soil material is high in	14-42	5.6-7.3

Layer	Depth (inches)	Soil Texture	AASHTO Group	Unified Soil Description	Saturated Hydraulic Conductivity micro m/sec	Soil Reaction pH
1	0-19	Fine sandy loam	Silt-Clay materials (more than 35% passing NO. 200), silty soils. Reference: This is a classification of soil material for highway and airfield construction (Procedure M 145-73 in Am. Assoc. of State Highway and Transportation Officials, 1984.	organic matter (ASTM test D 2487, in ASTM, 1984).	14-42	5.6-7.3
2	19-26	Clay	Silt-Clay materials (more than 35% passing No. 200), clayey soils. Reference: This is a classification of soil material for highway and airfield construction (Procedure M 145-73 in Am. Assoc. of State Highway and Transportation Officials, 1984.	FINE-GRAINED SOILS, Silts and clays (liquid limit is 50% or more), Fat Clay. Reference: This is a classification of soil material designed for general construction purposes. It is dependent on the particle size distribution of the <75 mm, the liquid limit, and the plasticity index and on whether the soil material is high in organic matter (ASTM test D 2487, in ASTM, 1984).	0.01-0.42	6.6-8.4
3	26-37		No data	No data	0-0.01	0-0
4	37-62	Coarse sandy loam	Silt-Clay materials (more than 35% passing NO. 200), silty soils. Reference: This is a classification of soil material for highway and airfield construction (Procedure M 145-73 in Am. Assoc. of State Highway and Transportation Officials, 1984.	FINE-GRAINED SOILS, Silts and clays (liquid limit is less than 50%), Lean Clay. Reference: This is a classification of soil material designed for general construction purposes. It is dependent on the particle size distribution of the <75 mm, the liquid limit, and the plasticity index and on whether the soil material is high in organic matter (ASTM test D 2487, in ASTM, 1984).	0.42-1.4	7.4-8.4

SOIL MAP ID A

USDA Soil Name	Greenfield, Series
USDA Soil Texture	Sandy loam
Hydrologic Soil Group	B
Soil Drainage Class	Well drained
Hydric Classification	0
Corrosion Potential - Uncoated Steel	High

Layer	Depth (inches)	Soil Texture	AASHTO Group	Unified Soil Description	Saturated Hydraulic Conductivity micro m/sec	Soil Reaction pH
1	0-20	Sandy loam	No data	No data	14.1143-42.343	6.1-7.8
2	20-40	No data	No data	No data	14.1143-42.343	6.1-7.8
3	40-60	Loam	No data	No data	4.2343-14.1143	6.1-7.8
4	60-72	Loamy sand	No data	No data	14.1143-42.343	6.6-8.4

SOIL MAP ID B

USDA Soil Name	Monserate, Series
USDA Soil Texture	Sandy loam
Hydrologic Soil Group	C
Soil Drainage Class	Well drained
Hydric Classification	0
Corrosion Potential - Uncoated Steel	Moderate

Layer	Depth (inches)	Soil Texture	AASHTO Group	Unified Soil Description	Saturated Hydraulic Conductivity micro m/sec	Soil Reaction pH
1	0-10	Sandy loam	No data	No data	4.2343-14.1143	6.1-7.3
2	10-28	No data	No data	No data	1.4114-4.2343	6.1-7.3
3	28-45		No data	No data	No data	No data
4	45-57		No data	No data	No data	No data
5	57-70	No data	No data	No data	4.2343-14.1143	6.6-8.4

WATER AGENCY DATA:

WATER AGENCY SEARCH DISTANCES:

<u>DATABASE:</u>	<u>SEARCH DISTANCE (MILES):</u>
NWIS	1.000
OIL & GAS WELLS - CA	0.000
PWS	1.000
WELLS - GAMA - CA	0.000

<u>DISTANCE TO NEAREST:</u> NWIS OIL & GAS WELLS - CA PWS WELLS - GAMA - CA	<u>DISTANCE:</u> 0.018 mi / 95 ft N/A 0.295 mi / 1555 ft 0.018 mi / 95 ft
---	---

FEDERAL WATER AGENCY DATA SUMMARY:

<u>MAP ID:</u>	<u>WELL ID:</u>	<u>LOCATION FROM SP:</u>
1	USGS-334528117111701 334528117111701	< 1/8 Mile WNW
2	USGS-334513117112301 334513117112301	1/8 - 1/4 Mile SW
3	USAWS-11 334500117100001 USGS-334500117100001	1/8 - 1/4 Mile ENE
4	Eastern Municipal Water District EASTERN MUNICIPAL WATER DIST. COLIFORM VIO IN RECLAIM WATER	1/4 - 1/2 Mile NE
5	USGS-334502117112201 334502117112201	1/4 - 1/2 Mile SSW
6	334458117111001	1/4 - 1/2 Mile S
8	USGS-334548117104701 334548117104701	1/4 - 1/2 Mile NE
9	334530117103001 USGS-334530117103001	1/2 - 1 Mile E
10	334447117110301	1/2 - 1 Mile S
11	334600117110501	1/2 - 1 Mile N
12	334544117101401	1/2 - 1 Mile ENE
13	USGS-334502117120401 334502117120401	1/2 - 1 Mile WSW
14	334540117120901 USGS-334540117120901	1/2 - 1 Mile WNW
15	334612117104601 USGS-334612117104601	1/2 - 1 Mile NNE
16	334615117112101 USGS-334615117112101	1/2 - 1 Mile NNW
17	USGS-334515117100501 334515117100501	1/2 - 1 Mile E
18	334455117101401 USGS-334455117101401	1/2 - 1 Mile ESE
19	334600117110001 USGS-334600117110001 USAWS-10	1/2 - 1 Mile N

Note: PWS System location is not always the same as well location.

STATE/LOCAL WATER AGENCY DATA SUMMARY:

<u>MAP ID:</u>	<u>WELL ID:</u>	<u>LOCATION FROM SP:</u>
1	USGS-334528117111701 334528117111701	< 1/8 Mile WNW
2	USGS-334513117112301 334513117112301	1/8 - 1/4 Mile SW
3	USAWS-11 334500117100001 USGS-334500117100001	1/8 - 1/4 Mile ENE
5	USGS-334502117112201 334502117112201	1/4 - 1/2 Mile SSW
8	USGS-334548117104701 334548117104701	1/4 - 1/2 Mile NE
9	334530117103001 USGS-334530117103001	1/2 - 1 Mile E
13	USGS-334502117120401 334502117120401	1/2 - 1 Mile WSW
14	334540117120901 USGS-334540117120901	1/2 - 1 Mile WNW

STATE/LOCAL WATER AGENCY DATA SUMMARY: (cont.)

<u>MAP ID:</u>	<u>WELL ID:</u>	<u>LOCATION FROM SP:</u>
15	334612117104601 USGS- 334612117104601	1/2 - 1 Mile NNE
16	334615117112101 USGS- 334615117112101	1/2 - 1 Mile NNW
17	USGS-334515117100501 334515117100501	1/2 - 1 Mile E
18	334455117101401 USGS- 334455117101401	1/2 - 1 Mile ESE
19	334600117110001 USGS- 334600117110001 USAWS-10	1/2 - 1 Mile N

Map Id: 1
 Direction: WNW
 Distance: 0.018 mi., 96 ft.
 Elevation: 1422 ft.
 Relative: Lower

Site Name : USGS-334528117111701 |
 334528117111701
 33.7577976, -117.1889232
 CA
Database(s) : [NWIS, WELLS - GAMA - CA]

Envirosite ID: 9248218
EPA ID: N/R

NWIS

Site Identification Number :	334528117111701
Site Type :	Well
Station Name :	005S003W03N001S
Agency :	U.S. Geological Survey
District :	California
State :	CA
County :	Riverside County
Country :	USA
Land Net Location :	N/R
Name of Location Map :	PERRIS
Scale of Location Map :	24000
Altitude of Gage/Land Surface :	1415
Method Altitude Determined :	Interpolated from topographic map.
Altitude Accuracy :	10
Altitude Datum :	National Geodetic Vertical Datum of 1929
Hydrologic Unit :	San Jacinto
Drainage Basin :	N/R
Topographic Setting :	Valley flat
Flags for the Type of Data Collected:	NANANNNNNNNNNNNNNNNNNNNNNNNNNNO
Flags for Instruments at Site :	NNNNNNNNNNNNNNNNNNNNNNNNNNNNNN
Date of First Construction :	19930928
Date Site Established or Inventoried:	19940923
Drainage Area :	N/R
Contributing Drainage Area :	N/R
Data Reliability :	Data have been checked by the reporting agency.
Data-other GW Files :	YYNNNYNN
National Aquifer :	California Coastal Basin aquifers
Local Aquifer :	N/R
Local Aquifer Type :	N/R
Well Depth :	577.8
Hole Depth :	865.00
Source of Depth Data :	D
Project Number :	470600323
Real-Time Data Flag :	0
Peak-Streamflow Data Begin Date :	N/R
Peak-Streamflow Data End Date :	N/R
Peak-Streamflow Data Count :	0
Water-Quality Data Begin Date :	07/24/1995
Water-Quality Data End Date :	07/24/1995
Water-Quality Data Count :	1
Field Water-Level Data Begin Date :	1995-03-31
Field Water-Level Data End Date :	1995-09-13
Field Water-Level Data Count :	9
Site-Visit Data Begin Date :	N/R
Site-Visit Data End Date :	N/R
Site-Visit Data Count :	0
Latitude :	33.75779760
Longitude :	-117.18892320
Last Date in Agency List :	02/23/2021

WELLS - GAMA - CA

Well ID :	USGS-334528117111701
Well Type :	UNK
Well Depth (Ft.) :	577.8
Top of Screen (Ft.) :	N/R

Map Id: 1
 Direction: WNW
 Distance: 0.018 mi., 96 ft.
 Elevation: 1422 ft.
 Relative: Lower

Site Name : USGS-334528117111701 |
 334528117111701
 33.7577976, -117.1889232
 CA
Database(s) : [NWIS, WELLS - GAMA - CA] *(cont.)*

EnviroSite ID: 9248218
EPA ID: N/R

WELLS - GAMA - CA (cont.)

Screen Length (Ft.) :	N/R
Source :	USGSNEW
Source Name :	USGS-334528117111701
Other Names :	USGS-334528117111701
RL :	UNK
Approximate Latitude :	33.7577976
Approximate Longitude :	-117.1889232
Last Date in Agency List :	04/05/2021

Details for this site have been truncated due to the large number of available details for this site within this dataset. For the complete details for this site, contact your EnviroSite account representative for a complimentary site report containing all of the details available.

Chemicals :	07/24/1995 - AG ND 0 UG/L
	07/24/1995 - AS ND 0 UG/L
	07/24/1995 - B = .26 MG/L
	07/24/1995 - BA = 1.1 MG/L
	07/24/1995 - BE ND 0 UG/L
	07/24/1995 - BR = 2.8 MG/L
	07/24/1995 - CA = 490 MG/L
	07/24/1995 - CD ND 0 UG/L
	07/24/1995 - CL = 1300 MG/L
	07/24/1995 - CR ND 0 UG/L
	07/24/1995 - CU ND 0 MG/L
	07/24/1995 - F = .2 MG/L
	07/24/1995 - FE = 9100 UG/L
	07/24/1995 - K = 16 MG/L
	07/24/1995 - LI = 32 UG/L
	07/24/1995 - MG = 110 MG/L
	07/24/1995 - MN = 2400 UG/L
	07/24/1995 - MO ND 0 UG/L
	07/24/1995 - NA = 280 MG/L
	07/24/1995 - NH3NH4N = .08 MG/L
	07/24/1995 - NH3NH4N = .103 MG/L
	07/24/1995 - NI ND 0 UG/L
	07/24/1995 - NO2 = .02 MG/L
	07/24/1995 - NO3N = 1.08 MG/L
	07/24/1995 - PB ND 0 UG/L
	07/24/1995 - PH = 6.4 PH UNITS
	07/24/1995 - SC = 4740 UMHOS/CM
	07/24/1995 - SC = 4800 UMHOS/CM
	07/24/1995 - SO4 = 37 MG/L
	07/24/1995 - SR = 3300 UG/L

Map Id: 2
 Direction: SW
 Distance: 0.191 mi., 1010 ft.
 Elevation: 1423 ft.
 Relative: Higher

Site Name : USGS-334513117112301 |
 334513117112301
 33.753631, -117.1905899
 CA
Database(s) : [NWIS, WELLS - GAMA - CA]

Envirosite ID: 9153993
EPA ID: N/R

NWIS

Site Identification Number :	334513117112301
Site Type :	Well
Station Name :	005S003W09H001S
Agency :	U.S. Geological Survey
District :	California
State :	CA
County :	Riverside County
Country :	USA
Land Net Location :	N/R
Name of Location Map :	PERRIS
Scale of Location Map :	24000
Altitude of Gage/Land Surface :	1417
Method Altitude Determined :	Interpolated from topographic map.
Altitude Accuracy :	5
Altitude Datum :	National Geodetic Vertical Datum of 1929
Hydrologic Unit :	San Jacinto
Drainage Basin :	N/R
Topographic Setting :	Valley flat
Flags for the Type of Data Collected:	NANANNNNNNNNNNNNNNNNNNNNNNNNNNO
Flags for Instruments at Site :	NNNNNNNNNNNNNNNNNNNNNNNNNNNNNN
Date of First Construction :	19940119
Date Site Established or Inventoried:	19950413
Drainage Area :	N/R
Contributing Drainage Area :	N/R
Data Reliability :	Data have been checked by the reporting agency.
Data-other GW Files :	YYNNNYNN
National Aquifer :	California Coastal Basin aquifers
Local Aquifer :	N/R
Local Aquifer Type :	N/R
Well Depth :	241.75
Hole Depth :	260
Source of Depth Data :	D
Project Number :	470600323
Real-Time Data Flag :	0
Peak-Streamflow Data Begin Date :	N/R
Peak-Streamflow Data End Date :	N/R
Peak-Streamflow Data Count :	0
Water-Quality Data Begin Date :	07/25/1995
Water-Quality Data End Date :	07/25/1995
Water-Quality Data Count :	1
Field Water-Level Data Begin Date :	1995-04-13
Field Water-Level Data End Date :	1995-09-13
Field Water-Level Data Count :	9
Site-Visit Data Begin Date :	N/R
Site-Visit Data End Date :	N/R
Site-Visit Data Count :	0
Latitude :	33.75363100
Longitude :	-117.19058990
Last Date in Agency List :	02/23/2021

WELLS - GAMA - CA

Well ID :	USGS-334513117112301
Well Type :	UNK
Well Depth (Ft.) :	241.75
Top of Screen (Ft.) :	N/R

Map Id: 2
 Direction: SW
 Distance: 0.191 mi., 1010 ft.
 Elevation: 1423 ft.
 Relative: Higher

Site Name : USGS-334513117112301 |
 334513117112301
 33.753631, -117.1905899
 CA
Database(s) : [NWIS, WELLS - GAMA - CA] **(cont.)**

Envirosite ID: 9153993
EPA ID: N/R

WELLS - GAMA - CA (cont.)

Screen Length (Ft.) :	N/R
Source :	USGSNEW
Source Name :	USGS-334513117112301
Other Names :	USGS-334513117112301
RL :	UNK
Approximate Latitude :	33.753631
Approximate Longitude :	-117.1905899
Last Date in Agency List :	04/05/2021

Details for this site have been truncated due to the large number of available details for this site within this dataset. For the complete details for this site, contact your EnviroSite account representative for a complimentary site report containing all of the details available.

Chemicals :	07/25/1995 - AG ND 0 UG/L
	07/25/1995 - AS ND 0 UG/L
	07/25/1995 - B = .17 MG/L
	07/25/1995 - BA = .15 MG/L
	07/25/1995 - BE ND 0 UG/L
	07/25/1995 - BR = 1.9 MG/L
	07/25/1995 - CA = 240 MG/L
	07/25/1995 - CD ND 0 UG/L
	07/25/1995 - CL = 860 MG/L
	07/25/1995 - CR ND 0 UG/L
	07/25/1995 - CU ND 0 MG/L
	07/25/1995 - F = .1 MG/L
	07/25/1995 - FE ND 0 UG/L
	07/25/1995 - K = 7.4 MG/L
	07/25/1995 - LI = 18 UG/L
	07/25/1995 - MG = 62 MG/L
	07/25/1995 - MN ND 0 UG/L
	07/25/1995 - MO ND 0 UG/L
	07/25/1995 - NA = 270 MG/L
	07/25/1995 - NH3NH4N = .05 MG/L
	07/25/1995 - NH3NH4N = .064 MG/L
	07/25/1995 - NI ND 0 UG/L
	07/25/1995 - NO2 ND 0 MG/L
	07/25/1995 - NO3N = 7.8 MG/L
	07/25/1995 - PB = 60 UG/L
	07/25/1995 - PH = 6.5 PH UNITS
	07/25/1995 - SC = 3170 UMHOS/CM
	07/25/1995 - SC = 3190 UMHOS/CM
	07/25/1995 - SO4 = 48 MG/L
	07/25/1995 - SR = 1400 UG/L

Map Id: 3
 Direction: ENE
 Distance: 0.235 mi., 1242 ft.
 Elevation: 1428 ft.
 Relative: Higher

Site Name : USAWS-11 | 334500117100001 | USGS-334500117100001
 33.75805556, -117.18077778
 CA
Database(s) : [NWIS, WELLS - GAMA - CA]

Envirosite ID: 9157771
EPA ID: N/R

NWIS

Site Identification Number :	334500117100001
Site Type :	Well
Station Name :	005S003W03P001S
Agency :	U.S. Geological Survey
District :	California
State :	CA
County :	Riverside County
Country :	USA
Land Net Location :	N/R
Name of Location Map :	PERRIS
Scale of Location Map :	24000
Altitude of Gage/Land Surface :	1428
Method Altitude Determined :	Interpolated from Digital Elevation Model
Altitude Accuracy :	5
Altitude Datum :	National Geodetic Vertical Datum of 1929
Hydrologic Unit :	San Jacinto
Drainage Basin :	N/R
Topographic Setting :	Valley flat
Flags for the Type of Data Collected:	NONONNNNNNNNNNNNNNNNNNNNNNNNNNNNNNN
Flags for Instruments at Site :	NNNNNNNNNNNNNNNNNNNNNNNNNNNNNNNNNN
Date of First Construction :	20031021
Date Site Established or Inventoried:	20070125
Drainage Area :	N/R
Contributing Drainage Area :	N/R
Data Reliability :	Data have been checked by the reporting agency.
Data-other GW Files :	YY
National Aquifer :	California Coastal Basin aquifers
Local Aquifer :	N/R
Local Aquifer Type :	N/R
Well Depth :	380
Hole Depth :	527
Source of Depth Data :	D
Project Number :	9677BHM52
Real-Time Data Flag :	0
Peak-Streamflow Data Begin Date :	N/R
Peak-Streamflow Data End Date :	N/R
Peak-Streamflow Data Count :	0
Water-Quality Data Begin Date :	01/25/2007
Water-Quality Data End Date :	01/25/2007
Water-Quality Data Count :	3
Field Water-Level Data Begin Date :	--
Field Water-Level Data End Date :	--
Field Water-Level Data Count :	0
Site-Visit Data Begin Date :	N/R
Site-Visit Data End Date :	N/R
Site-Visit Data Count :	0
Latitude :	33.75805556
Longitude :	-117.18077780
Last Date in Agency List :	02/23/2021

WELLS - GAMA - CA

Details for this site have been truncated due to the large number of available details for this site within this dataset. For the complete details for this site, contact your Envirosearch account representative for a complimentary site report containing all of the details available.

Map Id: 3
 Direction: ENE
 Distance: 0.235 mi., 1242 ft.
 Elevation: 1428 ft.
 Relative: Higher

Site Name : USAWS-11 | 334500117100001 | USGS-334500117100001
 33.75805556, -117.18077778
 CA
Database(s) : [NWIS, WELLS - GAMA - CA] *(cont.)*

Envirosite ID: 9157771
EPA ID: N/R

WELLS - GAMA - CA (cont.)

Well ID : USAWS-11
 Well Type : MUNICIPAL
 Well Depth (Ft.) : 380
 Top of Screen (Ft.) : 80
 Screen Length (Ft.) : 260
 Source : USGS
 Source Name : USAWS-11
 Other Names : USAWS-11
 RL : .002
 Approximate Latitude : 33.75805556
 Approximate Longitude : -117.18077778
 Last Date in Agency List : 04/05/2021

Well ID : USAWS-11
 Well Type : MUNICIPAL
 Well Depth (Ft.) : 380
 Top of Screen (Ft.) : 80
 Screen Length (Ft.) : 260
 Source : USGS
 Source Name : USAWS-11
 Other Names : USAWS-11
 RL : .003
 Approximate Latitude : 33.75805556
 Approximate Longitude : -117.18077778
 Last Date in Agency List : 04/05/2021

Well ID : USAWS-11
 Well Type : MUNICIPAL
 Well Depth (Ft.) : 380
 Top of Screen (Ft.) : 80
 Screen Length (Ft.) : 260
 Source : USGS
 Source Name : USAWS-11
 Other Names : USAWS-11
 RL : .005
 Approximate Latitude : 33.75805556
 Approximate Longitude : -117.18077778
 Last Date in Agency List : 04/05/2021

Well ID : USAWS-11
 Well Type : MUNICIPAL
 Well Depth (Ft.) : 380
 Top of Screen (Ft.) : 80
 Screen Length (Ft.) : 260
 Source : USGS
 Source Name : USAWS-11
 Other Names : USAWS-11
 RL : .0059
 Approximate Latitude : 33.75805556
 Approximate Longitude : -117.18077778
 Last Date in Agency List : 04/05/2021

Map Id: 3
 Direction: ENE
 Distance: 0.235 mi., 1242 ft.
 Elevation: 1428 ft.
 Relative: Higher

Site Name : USAWS-11 | 334500117100001 | USGS-334500117100001
 33.75805556, -117.18077778
 CA
Database(s) : [NWIS, WELLS - GAMA - CA] *(cont.)*

Envirosite ID: 9157771
EPA ID: N/R

WELLS - GAMA - CA (cont.)

Well ID : USAWS-11
 Well Type : MUNICIPAL
 Well Depth (Ft.) : 380
 Top of Screen (Ft.) : 80
 Screen Length (Ft.) : 260
 Source : USGS
 Source Name : USAWS-11
 Other Names : USAWS-11
 RL : .006
 Approximate Latitude : 33.75805556
 Approximate Longitude : -117.18077778
 Last Date in Agency List : 04/05/2021

Well ID : USAWS-11
 Well Type : MUNICIPAL
 Well Depth (Ft.) : 380
 Top of Screen (Ft.) : 80
 Screen Length (Ft.) : 260
 Source : USGS
 Source Name : USAWS-11
 Other Names : USAWS-11
 RL : .0061
 Approximate Latitude : 33.75805556
 Approximate Longitude : -117.18077778
 Last Date in Agency List : 04/05/2021

Well ID : USAWS-11
 Well Type : MUNICIPAL
 Well Depth (Ft.) : 380
 Top of Screen (Ft.) : 80
 Screen Length (Ft.) : 260
 Source : USGS
 Source Name : USAWS-11
 Other Names : USAWS-11
 RL : .0069
 Approximate Latitude : 33.75805556
 Approximate Longitude : -117.18077778
 Last Date in Agency List : 04/05/2021

Well ID : USAWS-11
 Well Type : MUNICIPAL
 Well Depth (Ft.) : 380
 Top of Screen (Ft.) : 80
 Screen Length (Ft.) : 260
 Source : USGS
 Source Name : USAWS-11
 Other Names : USAWS-11
 RL : .007
 Approximate Latitude : 33.75805556
 Approximate Longitude : -117.18077778
 Last Date in Agency List : 04/05/2021

Map Id: 3
 Direction: ENE
 Distance: 0.235 mi., 1242 ft.
 Elevation: 1428 ft.
 Relative: Higher

Site Name : USAWS-11 | 334500117100001 | USGS-334500117100001
 33.75805556, -117.18077778
 CA
Database(s) : [NWIS, WELLS - GAMA - CA] *(cont.)*

Envirosite ID: 9157771
EPA ID: N/R

WELLS - GAMA - CA (cont.)

Well ID : USAWS-11
 Well Type : MUNICIPAL
 Well Depth (Ft.) : 380
 Top of Screen (Ft.) : 80
 Screen Length (Ft.) : 260
 Source : USGS
 Source Name : USAWS-11
 Other Names : USAWS-11
 RL : .009
 Approximate Latitude : 33.75805556
 Approximate Longitude : -117.18077778
 Last Date in Agency List : 04/05/2021

Well ID : USAWS-11
 Well Type : MUNICIPAL
 Well Depth (Ft.) : 380
 Top of Screen (Ft.) : 80
 Screen Length (Ft.) : 260
 Source : USGS
 Source Name : USAWS-11
 Other Names : USAWS-11
 RL : .01
 Approximate Latitude : 33.75805556
 Approximate Longitude : -117.18077778
 Last Date in Agency List : 04/05/2021

Chemicals :

- 01/25/2007 - 17DIMETHYLX < .06 UG/L
- 01/25/2007 - ACETAMPHEN < .06 UG/L
- 01/25/2007 - ALACL < .005 UG/L
- 01/25/2007 - ALBUTEROL < .04 UG/L
- 01/25/2007 - ALDICARB < .04 UG/L
- 01/25/2007 - ALDSULF < .08 UG/L
- 01/25/2007 - ALDSULFOX < .04 UG/L
- 01/25/2007 - ATRAZINE .012 UG/L
- 01/25/2007 - AZIPM < .08 UG/L
- 01/25/2007 - BDCME < .06 UG/L
- 01/25/2007 - BENSULM < .06 UG/L
- 01/25/2007 - BRME < .4 UG/L
- 01/25/2007 - BROMCIL = .04 UG/L
- 01/25/2007 - BTBZN < .06 UG/L
- 01/25/2007 - BTBZN < .14 UG/L
- 01/25/2007 - BTBZS < .04 UG/L
- 01/25/2007 - BZ < .016 UG/L
- 01/25/2007 - BZME < .02 UG/L
- 01/25/2007 - CARBAMPINE .051 UG/L
- 01/25/2007 - CDS < .1 UG/L
- 01/25/2007 - CLBZ < .02 UG/L
- 01/25/2007 - CLBZME2 < .04 UG/L
- 01/25/2007 - CLBZME4 < .04 UG/L
- 01/25/2007 - CODEINE < .023 UG/L
- 01/25/2007 - COTININE < .019 UG/L
- 01/25/2007 - CRBFN < .02 UG/L
- 01/25/2007 - CRBFN < .06 UG/L
- 01/25/2007 - CTCL < .08 UG/L

Map Id: 3
 Direction: ENE
 Distance: 0.235 mi., 1242 ft.
 Elevation: 1428 ft.
 Relative: Higher

Site Name : USAWS-11 | 334500117100001 | USGS-334500117100001
 33.75805556, -117.18077778
 CA
Database(s) : [NWIS, WELLS - GAMA - CA] **(cont.)**

Envirosite ID: 9157771
EPA ID: N/R

WELLS - GAMA - CA (cont.)

01/25/2007 - CYANAZ < .018 UG/L
 01/25/2007 - CYPERM < .046 UG/L

Well ID :	USGS-334500117100001
Well Type :	UNK
Well Depth (Ft.) :	N/R
Top of Screen (Ft.) :	N/R
Screen Length (Ft.) :	N/R
Source :	USGSNEW
Source Name :	USGS-334500117100001
Other Names :	USGS-334500117100001
RL :	UNK
Approximate Latitude :	33.7580556
Approximate Longitude :	-117.1807778
Last Date in Agency List :	04/05/2021

Details for this site have been truncated due to the large number of available details for this site within this dataset. For the complete details for this site, contact your Envirosearch account representative for a complimentary site report containing all of the details available.

Chemicals :	01/25/2007 - ALACL ND 0 UG/L
	01/25/2007 - ALDICARB ND 0 UG/L
	01/25/2007 - ALDSULF ND 0 UG/L
	01/25/2007 - ALDSULFOX ND 0 UG/L
	01/25/2007 - ATRAZINE = .012 UG/L
	01/25/2007 - AZIPM ND 0 UG/L
	01/25/2007 - BDCME = .102 UG/L
	01/25/2007 - BRME ND 0 UG/L
	01/25/2007 - BROMCIL = .04 UG/L
	01/25/2007 - BTBZN ND 0 UG/L
	01/25/2007 - BTBZS ND 0 UG/L
	01/25/2007 - BTBZT ND 0 UG/L
	01/25/2007 - BTZ ND 0 UG/L
	01/25/2007 - BZ ND 0 UG/L
	01/25/2007 - BZME ND 0 UG/L
	01/25/2007 - CDS ND 0 UG/L
	01/25/2007 - CLBZ ND 0 UG/L
	01/25/2007 - CRBFN ND 0 UG/L
	01/25/2007 - CTCL ND 0 UG/L
	01/25/2007 - CYANAZ ND 0 UG/L
	01/25/2007 - DBCME ND 0 UG/L
	01/25/2007 - DBCP ND 0 UG/L
	01/25/2007 - DCA11 ND 0 UG/L
	01/25/2007 - DCA12 ND 0 UG/L
	01/25/2007 - DCE11 ND 0 UG/L
	01/25/2007 - DCE12C ND 0 UG/L
	01/25/2007 - DCE12T ND 0 UG/L
	01/25/2007 - DCMA ND 0 UG/L
	01/25/2007 - DCPA12 ND 0 UG/L
	01/25/2007 - DIAZ ND 0 UG/L

Map Id: 4
 Direction: NE
 Distance: 0.295 mi., 1556 ft.
 Elevation: 1422 ft.
 Relative: Lower

Site Name : Eastern Municipal Water District |
 EASTERN MUNICIPAL WATER DIST. |
 COLIFORM VIO IN RECLAIM WATER
 2270 TRUMBLE ROAD P.O. BOX 8300 |
 2270 TRUMBLE RD | 2270 TRUMBLE
 ROAD (P.O. BOX 8300)
 PERRIS | Perris, CA

Database(s) : [PWS, PWS ENF]

EnviroSite ID: 437543
EPA ID: N/R

PWS

Facility Address : 2270 Trumble Road P.O. Box 8300, PERRIS, CA 92570

PWS ID : CA3310009
PWS Type : Community water system
PWS Name : EASTERN MUNICIPAL WD
Activity Status : Active
Primary Source : Surface water purchased
Submission Year : 2021
Submission Year Quarter : 2021Q1
Population Served Count : 598,763
Service Connections Count : 153065
Population Category 2 : 10,000+
Population Category 3 : >50,000
Population Category 4 : 100K+
Population Category 5 : >100,000
Population Category 11 : 500,001-1,000,000
Submission Quarter : 1
Submission Status Code : Y
First Reported Date : 1979-03-22
Last Reported Date : 2021-03-31
Deactivation Date : N/R
GW or SW : Surface water
Is Grant Eligible : Y
Is Outstanding Performer : N/R
Is School or Daycare : N
Is Source Water Protected : N/R
Primacy Agency : California
Primacy Type : State
Org Name : WALL, JEFF
EPA Region : Region 9
Admin Name : WALL, JEFF
Owner Type : Local government
Phone Number : 951-928-3777
Phone Ext Number : N/R
Alt Phone Number : N/R
Email Address : wallj@emwd.org
Fax Number : 951-928-6177
Is Wholesaler : N
LT2 Schedule Category : N/R
NPM Candidate : Y
CDS ID : N/R
DBPR Schedule Category : N/R
Outstanding Performer Date : N/R
Season Begin Date : N/R
Season End Date : N/R
Source Water Protection Date : N/R
Seasonal Startup System : N/R
Reduced Monitoring Begin Date : N/R
Reduced Monitoring End Date : N/R
Reduced RTRC Monitoring : N/R
Last Date in Agency List : 2021-07-02

Map Id: 4
 Direction: NE
 Distance: 0.295 mi., 1556 ft.
 Elevation: 1422 ft.
 Relative: Lower

Site Name : Eastern Municipal Water District |
 EASTERN MUNICIPAL WATER DIST. |
 COLIFORM VIO IN RECLAIM WATER
 2270 TRUMBLE ROAD P.O. BOX 8300 |
 2270 TRUMBLE RD | 2270 TRUMBLE
 ROAD (P.O. BOX 8300)
 PERRIS | Perris, CA

Database(s) : [PWS, PWS ENF] **(cont.)**

Envirosite ID: 437543
EPA ID: N/R

PWS ENF

Facility Address : 2270 Trumble Road P.O. Box 8300, PERRIS, CA 92570

Site Details

PWS ID : CA3310009
 PWS Name : EASTERN MUNICIPAL WD
 EPA Region : Region 9
 Primacy Agency : California
 PWS Type : Community water system
 Primacy Type : State
 Primary Source : Surface water purchased
 Activity Status : Active
 Deactivation Date : N/R
 Owner Type : Local government
 Phone Number : 951-928-3777
 Last Date in Agency List : 2021-07-08

Violation Details

RTC Enforcement ID : 9520007
 Violation ID : 1020001
 Submission Year : 2021
 Violation First Reported Date : 2013-06-26
 Contaminant Name : Nitrate
 Rule Family : Inorganic Chemicals
 Rule Group : Chemicals
 Rule Name : Nitrates
 Violation Type : Notification, State
 Is Health Based : N
 Is Major Violation : N/R
 Severity Indicator Count : N/R
 Public Notification Tier : 3
 Address Line 1 : 2270 Trumble Road, PERRIS, 92570
 Address Line 2 : P.O. Box 8300
 Compliance Status : Returned to Compliance
 RTC Date : 2010-09-01
 Enforcement Action Description : State Violation/Reminder Notice
 Admin Name : WALL, JEFF
 Email Address : wallj@emwd.org

RTC Enforcement ID : 9520008
 Violation ID : 1220002
 Submission Year : 2021
 Violation First Reported Date : 2013-06-26
 Contaminant Name : Surface Water Treatment Rule
 Rule Family : Surface Water Treatment Rules
 Rule Group : Microbials
 Rule Name : Surface Water Treatment Rule
 Violation Type : Monitoring of Treatment (SWTR-Filter)
 Is Health Based : N

Map Id: 4
 Direction: NE
 Distance: 0.295 mi., 1556 ft.
 Elevation: 1422 ft.
 Relative: Lower

Site Name : Eastern Municipal Water District |
 EASTERN MUNICIPAL WATER DIST. |
 COLIFORM VIO IN RECLAIM WATER
 2270 TRUMBLE ROAD P.O. BOX 8300 |
 2270 TRUMBLE RD | 2270 TRUMBLE
 ROAD (P.O. BOX 8300)
 PERRIS | Perris, CA

Database(s) : [PWS, PWS ENF] **(cont.)**

Envirosite ID: 437543
EPA ID: N/R

PWS ENF (cont.)

Is Major Violation : N
 Severity Indicator Count : N/R
 Public Notification Tier : 3
 Address Line 1 : 2270 Trumble Road, PERRIS, 92570
 Address Line 2 : P.O. Box 8300
 Compliance Status : Returned to Compliance
 RTC Date : 2012-10-01
 Enforcement Action Description : State Formal Notice of Violation issued
 Admin Name : WALL, JEFF
 Email Address : wallj@emwd.org

RTC Enforcement ID : 9520009
 Violation ID : 1220003
 Submission Year : 2021
 Violation First Reported Date : 2014-08-19
 Contaminant Name : Coliform (TCR)
 Rule Family : Total Coliform Rules
 Rule Group : Microbials
 Rule Name : Total Coliform Rule
 Violation Type : Monitoring, Repeat Minor (TCR)
 Is Health Based : N
 Is Major Violation : N/R
 Severity Indicator Count : N/R
 Public Notification Tier : 3
 Address Line 1 : 2270 Trumble Road, PERRIS, 92570
 Address Line 2 : P.O. Box 8300
 Compliance Status : Returned to Compliance
 RTC Date : 2014-06-01
 Enforcement Action Description : State Formal Notice of Violation issued
 Admin Name : WALL, JEFF
 Email Address : wallj@emwd.org

Map Id: 5
 Direction: SSW
 Distance: 0.337 mi., 1782 ft.
 Elevation: 1423 ft.
 Relative: Higher

Site Name : USGS-334502117112201 |
 334502117112201
 33.7505755, -117.190312
 CA

Database(s) : [NWIS, WELLS - GAMA - CA]

Envirosite ID: 31306533
EPA ID: N/R

NWIS

Site Identification Number : 334502117112201
 Site Type : Well
 Station Name : 005S003W09H002S
 Agency : U.S. Geological Survey
 District : California

Map Id: 5
 Direction: SSW
 Distance: 0.337 mi., 1782 ft.
 Elevation: 1423 ft.
 Relative: Higher

Site Name : USGS-334502117112201 |
 334502117112201
 33.7505755, -117.190312
 CA

Database(s) : [NWIS, WELLS - GAMA - CA] *(cont.)*

Envirosite ID: 31306533
EPA ID: N/R

NWIS (cont.)

State :	CA
County :	Riverside County
Country :	USA
Land Net Location :	N/R
Name of Location Map :	PERRIS
Scale of Location Map :	24000
Altitude of Gage/Land Surface :	1420
Method Altitude Determined :	Interpolated from topographic map.
Altitude Accuracy :	5
Altitude Datum :	National Geodetic Vertical Datum of 1929
Hydrologic Unit :	San Jacinto
Drainage Basin :	N/R
Topographic Setting :	Valley flat
Flags for the Type of Data Collected:	NANANNNNNNNNNNNNNNNNNNNNNNNNNO
Flags for Instruments at Site :	NNNNNNNNNNNNNNNNNNNNNNNNNNNNNN
Date of First Construction :	19930920
Date Site Established or Inventoried:	N/R
Drainage Area :	N/R
Contributing Drainage Area :	N/R
Data Reliability :	Data have been checked by the reporting agency.
Data-other GW Files :	YYNNNYNN
National Aquifer :	California Coastal Basin aquifers
Local Aquifer :	N/R
Local Aquifer Type :	N/R
Well Depth :	250.6
Hole Depth :	260
Source of Depth Data :	D
Project Number :	470600323
Real-Time Data Flag :	0
Peak-Streamflow Data Begin Date :	N/R
Peak-Streamflow Data End Date :	N/R
Peak-Streamflow Data Count :	0
Water-Quality Data Begin Date :	07/27/1995
Water-Quality Data End Date :	07/27/1995
Water-Quality Data Count :	1
Field Water-Level Data Begin Date :	1995-04-13
Field Water-Level Data End Date :	1995-09-13
Field Water-Level Data Count :	9
Site-Visit Data Begin Date :	N/R
Site-Visit Data End Date :	N/R
Site-Visit Data Count :	0
Latitude :	33.75057550
Longitude :	-117.19031200
Last Date in Agency List :	02/23/2021

WELLS - GAMA - CA

Well ID :	USGS-334502117112201
Well Type :	UNK
Well Depth (Ft.) :	250.6
Top of Screen (Ft.) :	N/R
Screen Length (Ft.) :	N/R
Source :	USGSNEW
Source Name :	USGS-334502117112201
Other Names :	USGS-334502117112201
RL :	UNK

Map Id: 5
 Direction: SSW
 Distance: 0.337 mi., 1782 ft.
 Elevation: 1423 ft.
 Relative: Higher

Site Name : USGS-334502117112201 |
 334502117112201
 33.7505755, -117.190312
 CA
Database(s) : [NWIS, WELLS - GAMA - CA] *(cont.)*

Envirosite ID: 31306533
EPA ID: N/R

WELLS - GAMA - CA (cont.)

Approximate Latitude : 33.7505755
 Approximate Longitude : -117.190312
 Last Date in Agency List : 04/05/2021

Details for this site have been truncated due to the large number of available details for this site within this dataset. For the complete details for this site, contact your EnviroSite account representative for a complimentary site report containing all of the details available.

Chemicals :

- 07/27/1995 - AG ND 0 UG/L
- 07/27/1995 - AS ND 0 UG/L
- 07/27/1995 - B = .19 MG/L
- 07/27/1995 - BA = .13 MG/L
- 07/27/1995 - BE ND 0 UG/L
- 07/27/1995 - BR = 1.2 MG/L
- 07/27/1995 - CA = 200 MG/L
- 07/27/1995 - CD ND 0 UG/L
- 07/27/1995 - CL = 520 MG/L
- 07/27/1995 - CR ND 0 UG/L
- 07/27/1995 - CU ND 0 MG/L
- 07/27/1995 - F = .1 MG/L
- 07/27/1995 - FE = 9 UG/L
- 07/27/1995 - K = 6.6 MG/L
- 07/27/1995 - LI = 16 UG/L
- 07/27/1995 - MG = 57 MG/L
- 07/27/1995 - MN = 15 UG/L
- 07/27/1995 - MO = 20 UG/L
- 07/27/1995 - NA = 120 MG/L
- 07/27/1995 - NH3NH4N = .04 MG/L
- 07/27/1995 - NH3NH4N = .052 MG/L
- 07/27/1995 - NI ND 0 UG/L
- 07/27/1995 - NO2 ND 0 MG/L
- 07/27/1995 - NO3N = 8 MG/L
- 07/27/1995 - PB = 30 UG/L
- 07/27/1995 - PH = 6.4 PH UNITS
- 07/27/1995 - SC = 2160 UMHOS/CM
- 07/27/1995 - SC = 2180 UMHOS/CM
- 07/27/1995 - SO4 = 50 MG/L
- 07/27/1995 - SR = 1200 UG/L

Map Id: 6
 Direction: S
 Distance: 0.377 mi., 1990 ft.
 Elevation: 1427 ft.
 Relative: Higher

Site Name : 334458117111001
 33.74946444, -117.1869785
 CA
Database(s) : [NWIS]

Envirosite ID: 31335740
EPA ID: N/R

NWIS

Site Identification Number : 334458117111001

Map Id: 6
 Direction: S
 Distance: 0.377 mi., 1990 ft.
 Elevation: 1427 ft.
 Relative: Higher

Site Name : 334458117111001
 33.74946444, -117.1869785
 CA
Database(s) : [NWIS] (*cont.*)

Envirosite ID: 31335740
EPA ID: N/R

NWIS (*cont.*)

Site Type :	Well
Station Name :	005S003W10M002S
Agency :	U.S. Geological Survey
District :	California
State :	CA
County :	Riverside County
Country :	USA
Land Net Location :	N/R
Name of Location Map :	ROMOLAND
Scale of Location Map :	24000
Altitude of Gage/Land Surface :	1422
Method Altitude Determined :	Interpolated from topographic map.
Altitude Accuracy :	10
Altitude Datum :	National Geodetic Vertical Datum of 1929
Hydrologic Unit :	San Jacinto
Drainage Basin :	N/R
Topographic Setting :	Valley flat
Flags for the Type of Data Collected:	NONONNNNNNNNNNNNNNNNNNNNNNNNNNNNO
Flags for Instruments at Site :	NNNNNNNNNNNNNNNNNNNNNNNNNNNNNNNN
Date of First Construction :	N/R
Date Site Established or Inventoried:	19950505
Drainage Area :	N/R
Contributing Drainage Area :	N/R
Data Reliability :	Data have been checked by the reporting agency.
Data-other GW Files :	YNNNNYNN
National Aquifer :	California Coastal Basin aquifers
Local Aquifer :	N/R
Local Aquifer Type :	N/R
Well Depth :	333.7
Hole Depth :	N/R
Source of Depth Data :	S
Project Number :	470600323
Real-Time Data Flag :	0
Peak-Streamflow Data Begin Date :	N/R
Peak-Streamflow Data End Date :	N/R
Peak-Streamflow Data Count :	0
Water-Quality Data Begin Date :	N/R
Water-Quality Data End Date :	N/R
Water-Quality Data Count :	0
Field Water-Level Data Begin Date :	1995-05-05
Field Water-Level Data End Date :	1995-05-05
Field Water-Level Data Count :	3
Site-Visit Data Begin Date :	N/R
Site-Visit Data End Date :	N/R
Site-Visit Data Count :	0
Latitude :	33.74946444
Longitude :	-117.18697850
Last Date in Agency List :	02/23/2021

Map Id: 7
 Direction: W
 Distance: 0.387 mi., 2041 ft.
 Elevation: 1420 ft.
 Relative: Lower

Site Name : TOWER
 33.756122, -117.195531
 PERRIS, CA
Database(s) : [DIGITAL OBSTACLE]

Envirosite ID: 902419
EPA ID: N/R

DIGITAL OBSTACLE

Date of Action : 2018-01-27
 Action : Add
 FAA Study Number : 2013AWP050580E
 OBS Number : 06-149448
 Obstacle Type : TOWER
 City Name : PERRIS
 State Identifier : CA
 Country Identifier : USA
 Type of Lighting : None
 Verification Status : Unverified
 Quantity : 1
 Mark Indicator : None
 Above Ground Level Height (Feet) : 00120
 Above Mean Sea Level Height (Feet) : 01544
 Horizontal Accuracy : +-250'
 Vertical Accuracy : +-50'
 Latitude : 33 45 22.04N
 Longitude : 117 11 43.91W

Map Id: 8
 Direction: NE
 Distance: 0.470 mi., 2484 ft.
 Elevation: 1425 ft.
 Relative: Higher

Site Name : USGS-334548117104701 |
 334548117104701
 33.7633531, -117.1805895
 CA
Database(s) : [NWIS, WELLS - GAMA - CA]

Envirosite ID: 31294212
EPA ID: N/R

NWIS

Site Identification Number : 334548117104701
 Site Type : Well
 Station Name : 005S003W03L001S
 Agency : U.S. Geological Survey
 District : California
 State : CA
 County : Riverside County
 Country : USA
 Land Net Location : N/R
 Name of Location Map : PERRIS
 Scale of Location Map : 24000
 Altitude of Gage/Land Surface : 1425
 Method Altitude Determined : Interpolated from topographic map.
 Altitude Accuracy : 5
 Altitude Datum : National Geodetic Vertical Datum of 1929
 Hydrologic Unit : San Jacinto
 Drainage Basin : N/R
 Topographic Setting : Valley flat
 Flags for the Type of Data Collected : NANANNNNNNNNNNNNNNNNNNNNNNNNNNNNNNNNO
 Flags for Instruments at Site : NNNNNNNNNNNNNNNNNNNNNNNNNNNNNNNNNNN
 Date of First Construction : 19930920
 Date Site Established or Inventoried: 19940923
 Drainage Area : N/R

Map Id: 8
 Direction: NE
 Distance: 0.470 mi., 2484 ft.
 Elevation: 1425 ft.
 Relative: Higher

Site Name : USGS-334548117104701 |
 334548117104701
 33.7633531, -117.1805895
 CA

Database(s) : [NWIS, WELLS - GAMA - CA] *(cont.)*

Envirosite ID: 31294212
EPA ID: N/R

NWIS (cont.)

Contributing Drainage Area :	N/R
Data Reliability :	Data have been checked by the reporting agency.
Data-other GW Files :	YNNNNYNN
National Aquifer :	California Coastal Basin aquifers
Local Aquifer :	N/R
Local Aquifer Type :	N/R
Well Depth :	252
Hole Depth :	260
Source of Depth Data :	D
Project Number :	N/R
Real-Time Data Flag :	0
Peak-Streamflow Data Begin Date :	N/R
Peak-Streamflow Data End Date :	N/R
Peak-Streamflow Data Count :	0
Water-Quality Data Begin Date :	07/17/1995
Water-Quality Data End Date :	07/17/1995
Water-Quality Data Count :	1
Field Water-Level Data Begin Date :	1995-03-31
Field Water-Level Data End Date :	1995-09-11
Field Water-Level Data Count :	6
Site-Visit Data Begin Date :	N/R
Site-Visit Data End Date :	N/R
Site-Visit Data Count :	0
Latitude :	33.76335310
Longitude :	-117.18058950
Last Date in Agency List :	02/23/2021

WELLS - GAMA - CA

Well ID :	USGS-334548117104701
Well Type :	UNK
Well Depth (Ft.) :	252
Top of Screen (Ft.) :	N/R
Screen Length (Ft.) :	N/R
Source :	USGSNEW
Source Name :	USGS-334548117104701
Other Names :	USGS-334548117104701
RL :	UNK
Approximate Latitude :	33.7633531
Approximate Longitude :	-117.1805895
Last Date in Agency List :	04/05/2021

Details for this site have been truncated due to the large number of available details for this site within this dataset. For the complete details for this site, contact your EnviroSite account representative for a complimentary site report containing all of the details available.

Chemicals :	07/17/1995 - AG ND 0 UG/L
	07/17/1995 - AS ND 0 UG/L
	07/17/1995 - B = .07 MG/L
	07/17/1995 - BA = .71 MG/L
	07/17/1995 - BE ND 0 UG/L
	07/17/1995 - BR = 1.6 MG/L
	07/17/1995 - CA = 240 MG/L
	07/17/1995 - CD ND 0 UG/L

Map Id: 8
 Direction: NE
 Distance: 0.470 mi., 2484 ft.
 Elevation: 1425 ft.
 Relative: Higher

Site Name : USGS-334548117104701 |
 334548117104701
 33.7633531, -117.1805895
 CA
Database(s) : [NWIS, WELLS - GAMA - CA] **(cont.)**

Envirosite ID: 31294212
EPA ID: N/R

WELLS - GAMA - CA (cont.)

07/17/1995 - CL = 710 MG/L
 07/17/1995 - CR ND 0 UG/L
 07/17/1995 - CU ND 0 MG/L
 07/17/1995 - F = .1 MG/L
 07/17/1995 - FE ND 0 UG/L
 07/17/1995 - K = 9.2 MG/L
 07/17/1995 - LI = 29 UG/L
 07/17/1995 - MG = 42 MG/L
 07/17/1995 - MN ND 0 UG/L
 07/17/1995 - MO ND 0 UG/L
 07/17/1995 - NA = 210 MG/L
 07/17/1995 - NH3NH4N = .03 MG/L
 07/17/1995 - NH3NH4N = .039 MG/L
 07/17/1995 - NI ND 0 UG/L
 07/17/1995 - NO2 ND 0 MG/L
 07/17/1995 - NO3N = 5.5 MG/L
 07/17/1995 - PB ND 0 UG/L
 07/17/1995 - PH = 7.2 PH UNITS
 07/17/1995 - SC = 2710 UMHOS/CM
 07/17/1995 - SC = 2770 UMHOS/CM
 07/17/1995 - SO4 = 31 MG/L
 07/17/1995 - SR = 1700 UG/L

Map Id: 9
 Direction: E
 Distance: 0.517 mi., 2732 ft.
 Elevation: 1441 ft.
 Relative: Higher

Site Name : 334530117103001 | USGS-
 334530117103001
 33.75835319, -117.1758669
 CA
Database(s) : [NWIS, WELLS - GAMA - CA]

Envirosite ID: 9149842
EPA ID: N/R

NWIS

Site Identification Number :	334530117103001
Site Type :	Well
Station Name :	005S003W03R001S
Agency :	U.S. Geological Survey
District :	California
State :	CA
County :	Riverside County
Country :	USA
Land Net Location :	N/R
Name of Location Map :	PERRIS
Scale of Location Map :	24000
Altitude of Gage/Land Surface :	1435
Method Altitude Determined :	Interpolated from topographic map.
Altitude Accuracy :	5
Altitude Datum :	National Geodetic Vertical Datum of 1929
Hydrologic Unit :	San Jacinto
Drainage Basin :	N/R
Topographic Setting :	Valley flat

Map Id: 9
 Direction: E
 Distance: 0.517 mi., 2732 ft.
 Elevation: 1441 ft.
 Relative: Higher

Site Name : 334530117103001 | USGS-
 334530117103001
 33.75835319, -117.1758669
 CA
Database(s) : [NWIS, WELLS - GAMA - CA] **(cont.)**

Envirosite ID: 9149842
EPA ID: N/R

WELLS - GAMA - CA (cont.)

07/18/1995 - BA = .45 MG/L
 07/18/1995 - BE ND 0 UG/L
 07/18/1995 - BR = 1.3 MG/L
 07/18/1995 - CA = 160 MG/L
 07/18/1995 - CD = 1 UG/L
 07/18/1995 - CL = 450 MG/L
 07/18/1995 - CR ND 0 UG/L
 07/18/1995 - CU ND 0 MG/L
 07/18/1995 - F = .4 MG/L
 07/18/1995 - FE = 6 UG/L
 07/18/1995 - K = 7.1 MG/L
 07/18/1995 - LI = 7 UG/L
 07/18/1995 - MG = 46 MG/L
 07/18/1995 - MN ND 0 UG/L
 07/18/1995 - MO ND 0 UG/L
 07/18/1995 - NA = 120 MG/L
 07/18/1995 - NH3NH4N = .02 MG/L
 07/18/1995 - NH3NH4N = .026 MG/L
 07/18/1995 - NI ND 0 UG/L
 07/18/1995 - NO2 ND 0 MG/L
 07/18/1995 - NO3N = 9.9 MG/L
 07/18/1995 - PB = 20 UG/L
 07/18/1995 - PH = 7.2 PH UNITS
 07/18/1995 - PH = 7.3 PH UNITS
 07/18/1995 - SC = 1870 UMHOS/CM
 07/18/1995 - SC = 1900 UMHOS/CM
 07/18/1995 - SO4 = 22 MG/L

Map Id: 10
 Direction: S
 Distance: 0.595 mi., 3141 ft.
 Elevation: 1429 ft.
 Relative: Higher

Site Name : 334447117110301
 33.74640898, -117.185034
 CA
Database(s) : [NWIS]

Envirosite ID: 9153874
EPA ID: N/R

NWIS

Site Identification Number :	334447117110301
Site Type :	Well
Station Name :	005S003W10N001S
Agency :	U.S. Geological Survey
District :	California
State :	CA
County :	Riverside County
Country :	USA
Land Net Location :	N/R
Name of Location Map :	ROMOLAND
Scale of Location Map :	24000
Altitude of Gage/Land Surface :	1425
Method Altitude Determined :	Interpolated from topographic map.
Altitude Accuracy :	5

Map Id: 10
 Direction: S
 Distance: 0.595 mi., 3141 ft.
 Elevation: 1429 ft.
 Relative: Higher

Site Name : 334447117110301
 33.74640898, -117.185034
 CA
Database(s) : [NWIS] (*cont.*)

EnviroSite ID: 9153874
EPA ID: N/R

NWIS (*cont.*)

Altitude Datum :	National Geodetic Vertical Datum of 1929
Hydrologic Unit :	San Jacinto
Drainage Basin :	N/R
Topographic Setting :	Valley flat
Flags for the Type of Data Collected:	NONONNNNNNNNNNNNNNNNNNNNNNNNO
Flags for Instruments at Site :	NNNNNNNNNNNNNNNNNNNNNNNNNNNN
Date of First Construction :	N/R
Date Site Established or Inventoried:	19950602
Drainage Area :	N/R
Contributing Drainage Area :	N/R
Data Reliability :	Data have been checked by the reporting agency.
Data-other GW Files :	YNNNNYNN
National Aquifer :	California Coastal Basin aquifers
Local Aquifer :	N/R
Local Aquifer Type :	N/R
Well Depth :	N/R
Hole Depth :	N/R
Source of Depth Data :	N/R
Project Number :	470600323
Real-Time Data Flag :	0
Peak-Streamflow Data Begin Date :	N/R
Peak-Streamflow Data End Date :	N/R
Peak-Streamflow Data Count :	0
Water-Quality Data Begin Date :	N/R
Water-Quality Data End Date :	N/R
Water-Quality Data Count :	0
Field Water-Level Data Begin Date :	1995-06-02
Field Water-Level Data End Date :	1995-09-13
Field Water-Level Data Count :	6
Site-Visit Data Begin Date :	N/R
Site-Visit Data End Date :	N/R
Site-Visit Data Count :	0
Latitude :	33.74640898
Longitude :	-117.18503400
Last Date in Agency List :	02/23/2021

Map Id: 11
 Direction: N
 Distance: 0.631 mi., 3330 ft.
 Elevation: 1421 ft.
 Relative: Lower

Site Name : 334600117110501
 33.76668637, -117.1855898
 CA
Database(s) : [NWIS]

EnviroSite ID: 9152669
EPA ID: N/R

NWIS

Site Identification Number :	334600117110501
Site Type :	Lake, Reservoir, Impoundment
Station Name :	TRUMBLE STORAGE POND
Agency :	U.S. Geological Survey
District :	California
State :	CA
County :	Riverside County

Map Id: 12
 Direction: ENE
 Distance: 0.836 mi., 4416 ft.
 Elevation: 1449 ft.
 Relative: Higher

Site Name : 334544117101401
 33.762242, -117.1714223
 CA
Database(s) : [NWIS]

Envirosite ID: 9158050
EPA ID: N/R

NWIS

Site Identification Number :	334544117101401
Site Type :	Well
Station Name :	005S003W02M001S
Agency :	U.S. Geological Survey
District :	California
State :	CA
County :	Riverside County
Country :	USA
Land Net Location :	N/R
Name of Location Map :	PERRIS
Scale of Location Map :	24000
Altitude of Gage/Land Surface :	1445
Method Altitude Determined :	Interpolated from topographic map.
Altitude Accuracy :	5
Altitude Datum :	National Geodetic Vertical Datum of 1929
Hydrologic Unit :	San Jacinto
Drainage Basin :	N/R
Topographic Setting :	Valley flat
Flags for the Type of Data Collected:	NININNNNNNNNNNNNNNNNNNNNNNNNNNNNNNO
Flags for Instruments at Site :	NNNNNNNNNNNNNNNNNNNNNNNNNNNNNNNNNN
Date of First Construction :	N/R
Date Site Established or Inventoried:	19940923
Drainage Area :	N/R
Contributing Drainage Area :	N/R
Data Reliability :	Data have been checked by the reporting agency.
Data-other GW Files :	YYNNYYNN
National Aquifer :	California Coastal Basin aquifers
Local Aquifer :	N/R
Local Aquifer Type :	N/R
Well Depth :	229
Hole Depth :	N/R
Source of Depth Data :	R
Project Number :	470600323
Real-Time Data Flag :	0
Peak-Streamflow Data Begin Date :	N/R
Peak-Streamflow Data End Date :	N/R
Peak-Streamflow Data Count :	0
Water-Quality Data Begin Date :	N/R
Water-Quality Data End Date :	N/R
Water-Quality Data Count :	0
Field Water-Level Data Begin Date :	1995-04-28
Field Water-Level Data End Date :	1995-09-13
Field Water-Level Data Count :	6
Site-Visit Data Begin Date :	N/R
Site-Visit Data End Date :	N/R
Site-Visit Data Count :	0
Latitude :	33.76224200
Longitude :	-117.17142230
Last Date in Agency List :	02/23/2021

Map Id: 13
 Direction: WSW
 Distance: 0.860 mi., 4539 ft.
 Elevation: 1418 ft.
 Relative: Lower

Site Name : USGS-334502117120401 |
 334502117120401
 33.7505755, -117.2019793
 CA

Database(s) : [NWIS, WELLS - GAMA - CA]

Envirosite ID: 31328643
EPA ID: N/R

NWIS

Site Identification Number :	334502117120401
Site Type :	Well
Station Name :	005S003W09E001S
Agency :	U.S. Geological Survey
District :	California
State :	CA
County :	Riverside County
Country :	USA
Land Net Location :	N/R
Name of Location Map :	PERRIS
Scale of Location Map :	24000
Altitude of Gage/Land Surface :	1415
Method Altitude Determined :	Interpolated from topographic map.
Altitude Accuracy :	5
Altitude Datum :	National Geodetic Vertical Datum of 1929
Hydrologic Unit :	San Jacinto
Drainage Basin :	N/R
Topographic Setting :	Valley flat
Flags for the Type of Data Collected:	NANANNNNNNNNNNNNNNNNNNNNNNNNNO
Flags for Instruments at Site :	NNNNNNNNNNNNNNNNNNNNNNNNNNNN
Date of First Construction :	19930920
Date Site Established or Inventoried:	19950413
Drainage Area :	N/R
Contributing Drainage Area :	N/R
Data Reliability :	Data have been checked by the reporting agency.
Data-other GW Files :	YYNNNYNN
National Aquifer :	California Coastal Basin aquifers
Local Aquifer :	N/R
Local Aquifer Type :	N/R
Well Depth :	240
Hole Depth :	250
Source of Depth Data :	D
Project Number :	470600323
Real-Time Data Flag :	0
Peak-Streamflow Data Begin Date :	N/R
Peak-Streamflow Data End Date :	N/R
Peak-Streamflow Data Count :	0
Water-Quality Data Begin Date :	07/26/1995
Water-Quality Data End Date :	07/26/1995
Water-Quality Data Count :	1
Field Water-Level Data Begin Date :	1995-04-13
Field Water-Level Data End Date :	1995-09-13
Field Water-Level Data Count :	9
Site-Visit Data Begin Date :	N/R
Site-Visit Data End Date :	N/R
Site-Visit Data Count :	0
Latitude :	33.75057550
Longitude :	-117.20197930
Last Date in Agency List :	02/23/2021

WELLS - GAMA - CA

Well ID :	USGS-334502117120401
Well Type :	UNK
Well Depth (Ft.) :	240
Top of Screen (Ft.) :	N/R

Map Id: 13
 Direction: WSW
 Distance: 0.860 mi., 4539 ft.
 Elevation: 1418 ft.
 Relative: Lower

Site Name : USGS-334502117120401 |
 334502117120401
 33.7505755, -117.2019793
 CA
Database(s) : [NWIS, WELLS - GAMA - CA] *(cont.)*

Envirosite ID: 31328643
EPA ID: N/R

WELLS - GAMA - CA (cont.)

Screen Length (Ft.) :	N/R
Source :	USGSNEW
Source Name :	USGS-334502117120401
Other Names :	USGS-334502117120401
RL :	UNK
Approximate Latitude :	33.7505755
Approximate Longitude :	-117.2019793
Last Date in Agency List :	04/05/2021

Details for this site have been truncated due to the large number of available details for this site within this dataset. For the complete details for this site, contact your EnviroSite account representative for a complimentary site report containing all of the details available.

Chemicals :	07/26/1995 - AG ND 0 UG/L
	07/26/1995 - AS ND 0 UG/L
	07/26/1995 - B = .09 MG/L
	07/26/1995 - BA = .12 MG/L
	07/26/1995 - BE ND 0 UG/L
	07/26/1995 - BR = 1.2 MG/L
	07/26/1995 - CA = 280 MG/L
	07/26/1995 - CD ND 0 UG/L
	07/26/1995 - CL = 610 MG/L
	07/26/1995 - CR ND 0 UG/L
	07/26/1995 - CU ND 0 MG/L
	07/26/1995 - F = .2 MG/L
	07/26/1995 - FE = 8 UG/L
	07/26/1995 - K = 4.5 MG/L
	07/26/1995 - LI ND 0 UG/L
	07/26/1995 - MG = 71 MG/L
	07/26/1995 - MN ND 0 UG/L
	07/26/1995 - MO ND 0 UG/L
	07/26/1995 - NA = 160 MG/L
	07/26/1995 - NH3NH4N = .05 MG/L
	07/26/1995 - NH3NH4N = .064 MG/L
	07/26/1995 - NI ND 0 UG/L
	07/26/1995 - NO2 ND 0 MG/L
	07/26/1995 - NO3N = 7.5 MG/L
	07/26/1995 - PB ND 0 UG/L
	07/26/1995 - PH = 6.9 PH UNITS
	07/26/1995 - PH = 7.1 PH UNITS
	07/26/1995 - SC = 2760 UMHOS/CM
	07/26/1995 - SC = 2780 UMHOS/CM
	07/26/1995 - SO4 = 150 MG/L

Map Id: 14
 Direction: WNW
 Distance: 0.868 mi., 4586 ft.
 Elevation: 1415 ft.
 Relative: Lower

Site Name : 334540117120901 | USGS-
 334540117120901
 33.76113089, -117.2033684
 CA
Database(s) : [NWIS, WELLS - GAMA - CA]

Envirosite ID: 9152559
EPA ID: N/R

NWIS

Site Identification Number :	334540117120901
Site Type :	Well
Station Name :	005S003W04M001S
Agency :	U.S. Geological Survey
District :	California
State :	CA
County :	Riverside County
Country :	USA
Land Net Location :	N/R
Name of Location Map :	PERRIS
Scale of Location Map :	24000
Altitude of Gage/Land Surface :	1412
Method Altitude Determined :	Interpolated from topographic map.
Altitude Accuracy :	5
Altitude Datum :	National Geodetic Vertical Datum of 1929
Hydrologic Unit :	San Jacinto
Drainage Basin :	N/R
Topographic Setting :	Valley flat
Flags for the Type of Data Collected:	NANANNNNNNNNNNNNNNNNNNNNNNNNNNO
Flags for Instruments at Site :	NNNNNNNNNNNNNNNNNNNNNNNNNNNNNN
Date of First Construction :	19930920
Date Site Established or Inventoried:	19950413
Drainage Area :	N/R
Contributing Drainage Area :	N/R
Data Reliability :	Data have been checked by the reporting agency.
Data-other GW Files :	YYNNNYNN
National Aquifer :	California Coastal Basin aquifers
Local Aquifer :	N/R
Local Aquifer Type :	N/R
Well Depth :	251.3
Hole Depth :	260
Source of Depth Data :	S
Project Number :	470600323
Real-Time Data Flag :	0
Peak-Streamflow Data Begin Date :	N/R
Peak-Streamflow Data End Date :	N/R
Peak-Streamflow Data Count :	0
Water-Quality Data Begin Date :	07/26/1995
Water-Quality Data End Date :	07/26/1995
Water-Quality Data Count :	1
Field Water-Level Data Begin Date :	1995-04-13
Field Water-Level Data End Date :	1995-09-13
Field Water-Level Data Count :	9
Site-Visit Data Begin Date :	N/R
Site-Visit Data End Date :	N/R
Site-Visit Data Count :	0
Latitude :	33.76113089
Longitude :	-117.20336840
Last Date in Agency List :	02/23/2021

WELLS - GAMA - CA

Well ID :	USGS-334540117120901
Well Type :	UNK
Well Depth (Ft.) :	251.3
Top of Screen (Ft.) :	N/R

Map Id: 14
 Direction: WNW
 Distance: 0.868 mi., 4586 ft.
 Elevation: 1415 ft.
 Relative: Lower

Site Name : 334540117120901 | USGS-334540117120901
 33.76113089, -117.2033684
 CA
Database(s) : [NWIS, WELLS - GAMA - CA] *(cont.)*

EnviroSite ID: 9152559
EPA ID: N/R

WELLS - GAMA - CA (cont.)

Screen Length (Ft.) :	N/R
Source :	USGSNEW
Source Name :	USGS-334540117120901
Other Names :	USGS-334540117120901
RL :	UNK
Approximate Latitude :	33.7611309
Approximate Longitude :	-117.2033684
Last Date in Agency List :	04/05/2021

Details for this site have been truncated due to the large number of available details for this site within this dataset. For the complete details for this site, contact your EnviroSite account representative for a complimentary site report containing all of the details available.

Chemicals :	07/26/1995 - AG = 7 UG/L
	07/26/1995 - AS ND 0 UG/L
	07/26/1995 - B = .3 MG/L
	07/26/1995 - BA = .2 MG/L
	07/26/1995 - BE ND 0 UG/L
	07/26/1995 - BR = 2.1 MG/L
	07/26/1995 - CA = 1900 MG/L
	07/26/1995 - CD ND 0 UG/L
	07/26/1995 - CL = 6100 MG/L
	07/26/1995 - CR = 3.7 UG/L
	07/26/1995 - CU = .001 MG/L
	07/26/1995 - F ND 0 MG/L
	07/26/1995 - FE = 30 UG/L
	07/26/1995 - K = 21 MG/L
	07/26/1995 - LI = 60 UG/L
	07/26/1995 - MG = 400 MG/L
	07/26/1995 - MN ND 0 UG/L
	07/26/1995 - MO = 4 UG/L
	07/26/1995 - NA = 1300 MG/L
	07/26/1995 - NH3NH4N = .72 MG/L
	07/26/1995 - NH3NH4N = .927 MG/L
	07/26/1995 - NI = 1 UG/L
	07/26/1995 - NO2 ND 0 MG/L
	07/26/1995 - NO3N = 1.9 MG/L
	07/26/1995 - PB ND 0 UG/L
	07/26/1995 - PH = 6.4 PH UNITS
	07/26/1995 - SC = 17000 UMHOS/CM
	07/26/1995 - SC = 17500 UMHOS/CM
	07/26/1995 - SO4 = 340 MG/L
	07/26/1995 - SR = 12000 UG/L

Map Id: 15
 Direction: NNE
 Distance: 0.900 mi., 4753 ft.
 Elevation: 1424 ft.
 Relative: Higher

Site Name : 334612117104601 | USGS-
 334612117104601
 33.77001965, -117.1803118
 CA
Database(s) : [NWIS, WELLS - GAMA - CA]

Envirosite ID: 9144483
EPA ID: N/R

NWIS

Site Identification Number :	334612117104601
Site Type :	Well
Station Name :	005S003W03C001S
Agency :	U.S. Geological Survey
District :	California
State :	CA
County :	Riverside County
Country :	USA
Land Net Location :	N/R
Name of Location Map :	PERRIS
Scale of Location Map :	24000
Altitude of Gage/Land Surface :	1420
Method Altitude Determined :	Interpolated from topographic map.
Altitude Accuracy :	5
Altitude Datum :	National Geodetic Vertical Datum of 1929
Hydrologic Unit :	San Jacinto
Drainage Basin :	N/R
Topographic Setting :	Valley flat
Flags for the Type of Data Collected:	NANANNNNNNNNNNNNNNNNNNNNNNNNNNO
Flags for Instruments at Site :	NNNNNNNNNNNNNNNNNNNNNNNNNNNNNN
Date of First Construction :	19930920
Date Site Established or Inventoried:	19940923
Drainage Area :	N/R
Contributing Drainage Area :	N/R
Data Reliability :	Data have been checked by the reporting agency.
Data-other GW Files :	YYNNNYNN
National Aquifer :	California Coastal Basin aquifers
Local Aquifer :	N/R
Local Aquifer Type :	N/R
Well Depth :	250.85
Hole Depth :	260
Source of Depth Data :	S
Project Number :	470600323
Real-Time Data Flag :	0
Peak-Streamflow Data Begin Date :	N/R
Peak-Streamflow Data End Date :	N/R
Peak-Streamflow Data Count :	0
Water-Quality Data Begin Date :	07/17/1995
Water-Quality Data End Date :	07/17/1995
Water-Quality Data Count :	1
Field Water-Level Data Begin Date :	1995-03-31
Field Water-Level Data End Date :	1995-09-11
Field Water-Level Data Count :	6
Site-Visit Data Begin Date :	N/R
Site-Visit Data End Date :	N/R
Site-Visit Data Count :	0
Latitude :	33.77001965
Longitude :	-117.18031180
Last Date in Agency List :	02/23/2021

WELLS - GAMA - CA

Well ID :	USGS-334612117104601
Well Type :	UNK
Well Depth (Ft.) :	250.85
Top of Screen (Ft.) :	N/R

Map Id: 15
 Direction: NNE
 Distance: 0.900 mi., 4753 ft.
 Elevation: 1424 ft.
 Relative: Higher

Site Name : 334612117104601 | USGS-
 334612117104601
 33.77001965, -117.1803118
 CA
Database(s) : [NWIS, WELLS - GAMA - CA] *(cont.)*

EnviroSite ID: 9144483
EPA ID: N/R

WELLS - GAMA - CA (cont.)

Screen Length (Ft.) :	N/R
Source :	USGSNEW
Source Name :	USGS-334612117104601
Other Names :	USGS-334612117104601
RL :	UNK
Approximate Latitude :	33.7700197
Approximate Longitude :	-117.1803118
Last Date in Agency List :	04/05/2021

Details for this site have been truncated due to the large number of available details for this site within this dataset. For the complete details for this site, contact your EnviroSite account representative for a complimentary site report containing all of the details available.

Chemicals :	07/17/1995 - AG ND 0 UG/L
	07/17/1995 - AS ND 0 UG/L
	07/17/1995 - B = .07 MG/L
	07/17/1995 - BA = .2 MG/L
	07/17/1995 - BE ND 0 UG/L
	07/17/1995 - BR = 4.1 MG/L
	07/17/1995 - CA = 540 MG/L
	07/17/1995 - CD ND 0 UG/L
	07/17/1995 - CL = 2100 MG/L
	07/17/1995 - CR ND 0 UG/L
	07/17/1995 - CU ND 0 MG/L
	07/17/1995 - F ND 0 MG/L
	07/17/1995 - FE ND 0 UG/L
	07/17/1995 - K = 14 MG/L
	07/17/1995 - LI = 20 UG/L
	07/17/1995 - MG = 57 MG/L
	07/17/1995 - MN ND 0 UG/L
	07/17/1995 - MO ND 0 UG/L
	07/17/1995 - NA = 130 MG/L
	07/17/1995 - NH3NH4N = .2 MG/L
	07/17/1995 - NH3NH4N = .258 MG/L
	07/17/1995 - NI ND 0 UG/L
	07/17/1995 - NO2 ND 0 MG/L
	07/17/1995 - NO3N = 3 MG/L
	07/17/1995 - PB = 5 UG/L
	07/17/1995 - PH = 7.4 PH UNITS
	07/17/1995 - PH = 7.6 PH UNITS
	07/17/1995 - SC = 6420 UMHOS/CM
	07/17/1995 - SC = 6450 UMHOS/CM
	07/17/1995 - SO4 = 100 MG/L

Map Id: 16
 Direction: NNW
 Distance: 0.922 mi., 4866 ft.
 Elevation: 1417 ft.
 Relative: Lower

Site Name : 334615117112101 | USGS-
 334615117112101
 33.77085296, -117.1900345
 CA
Database(s) : [NWIS, WELLS - GAMA - CA]

Envirosite ID: 31312769
EPA ID: N/R

NWIS

Site Identification Number :	334615117112101
Site Type :	Well
Station Name :	005S003W04A001S
Agency :	U.S. Geological Survey
District :	California
State :	CA
County :	Riverside County
Country :	USA
Land Net Location :	N/R
Name of Location Map :	PERRIS
Scale of Location Map :	24000
Altitude of Gage/Land Surface :	1415
Method Altitude Determined :	Interpolated from topographic map.
Altitude Accuracy :	5
Altitude Datum :	National Geodetic Vertical Datum of 1929
Hydrologic Unit :	San Jacinto
Drainage Basin :	N/R
Topographic Setting :	Valley flat
Flags for the Type of Data Collected:	NANANNNNNNNNNNNNNNNNNNNNNNNNNNO
Flags for Instruments at Site :	NNNNNNNNNNNNNNNNNNNNNNNNNNNNNN
Date of First Construction :	19930923
Date Site Established or Inventoried:	19950414
Drainage Area :	N/R
Contributing Drainage Area :	N/R
Data Reliability :	Data have been checked by the reporting agency.
Data-other GW Files :	YYNNNYNN
National Aquifer :	California Coastal Basin aquifers
Local Aquifer :	N/R
Local Aquifer Type :	N/R
Well Depth :	209.4
Hole Depth :	260
Source of Depth Data :	D
Project Number :	470600323
Real-Time Data Flag :	0
Peak-Streamflow Data Begin Date :	N/R
Peak-Streamflow Data End Date :	N/R
Peak-Streamflow Data Count :	0
Water-Quality Data Begin Date :	07/18/1995
Water-Quality Data End Date :	07/18/1995
Water-Quality Data Count :	1
Field Water-Level Data Begin Date :	1995-04-14
Field Water-Level Data End Date :	1995-09-11
Field Water-Level Data Count :	6
Site-Visit Data Begin Date :	N/R
Site-Visit Data End Date :	N/R
Site-Visit Data Count :	0
Latitude :	33.77085296
Longitude :	-117.19003450
Last Date in Agency List :	02/23/2021

WELLS - GAMA - CA

Well ID :	USGS-334615117112101
Well Type :	UNK
Well Depth (Ft.) :	209.4
Top of Screen (Ft.) :	N/R

Map Id: 16
 Direction: NNW
 Distance: 0.922 mi., 4866 ft.
 Elevation: 1417 ft.
 Relative: Lower

Site Name : 334615117112101 | USGS-
 334615117112101
 33.77085296, -117.1900345
 CA
Database(s) : [NWIS, WELLS - GAMA - CA] **(cont.)**

Envirosite ID: 31312769
EPA ID: N/R

WELLS - GAMA - CA (cont.)

Screen Length (Ft.) :	N/R
Source :	USGSNEW
Source Name :	USGS-334615117112101
Other Names :	USGS-334615117112101
RL :	UNK
Approximate Latitude :	33.770853
Approximate Longitude :	-117.1900345
Last Date in Agency List :	04/05/2021

Details for this site have been truncated due to the large number of available details for this site within this dataset. For the complete details for this site, contact your EnviroSite account representative for a complimentary site report containing all of the details available.

Chemicals :	07/18/1995 - AG = 8 UG/L
	07/18/1995 - AS ND 0 UG/L
	07/18/1995 - B = .21 MG/L
	07/18/1995 - BA = .1 MG/L
	07/18/1995 - BE ND 0 UG/L
	07/18/1995 - BR = 2.7 MG/L
	07/18/1995 - CA = 160 MG/L
	07/18/1995 - CD = 3 UG/L
	07/18/1995 - CL = 1200 MG/L
	07/18/1995 - CR ND 0 UG/L
	07/18/1995 - CU ND 0 MG/L
	07/18/1995 - F = .1 MG/L
	07/18/1995 - FE ND 0 UG/L
	07/18/1995 - K = 7.7 MG/L
	07/18/1995 - LI = 29 UG/L
	07/18/1995 - MG = 25 MG/L
	07/18/1995 - MN ND 0 UG/L
	07/18/1995 - MO ND 0 UG/L
	07/18/1995 - NA = 650 MG/L
	07/18/1995 - NH3NH4N = .05 MG/L
	07/18/1995 - NH3NH4N = .064 MG/L
	07/18/1995 - NI ND 0 UG/L
	07/18/1995 - NO2 ND 0 MG/L
	07/18/1995 - NO3N = 3.6 MG/L
	07/18/1995 - PB = 60 UG/L
	07/18/1995 - PH = 7.5 PH UNITS
	07/18/1995 - SC = 4200 UMHOS/CM
	07/18/1995 - SC = 4260 UMHOS/CM
	07/18/1995 - SO4 = 200 MG/L
	07/18/1995 - SR = 1300 UG/L

Map Id: 17
 Direction: E
 Distance: 0.927 mi., 4896 ft.
 Elevation: 1467 ft.
 Relative: Higher

Site Name : USGS-334515117100501 |
 334515117100501
 33.7541866, -117.168922
 CA
Database(s) : [NWIS, WELLS - GAMA - CA]

Envirosite ID: 9170249
EPA ID: N/R

NWIS

Site Identification Number :	334515117100501
Site Type :	Well
Station Name :	005S003W11D001S
Agency :	U.S. Geological Survey
District :	California
State :	CA
County :	Riverside County
Country :	USA
Land Net Location :	N/R
Name of Location Map :	PERRIS
Scale of Location Map :	24000
Altitude of Gage/Land Surface :	1465
Method Altitude Determined :	Interpolated from topographic map.
Altitude Accuracy :	5
Altitude Datum :	National Geodetic Vertical Datum of 1929
Hydrologic Unit :	San Jacinto
Drainage Basin :	N/R
Topographic Setting :	Valley flat
Flags for the Type of Data Collected:	NONONNNNNNNNNNNNNNNNNNNNNNNNO
Flags for Instruments at Site :	NNNNNNNNNNNNNNNNNNNNNNNNNNNN
Date of First Construction :	198712
Date Site Established or Inventoried:	19950505
Drainage Area :	N/R
Contributing Drainage Area :	N/R
Data Reliability :	Data have been checked by the reporting agency.
Data-other GW Files :	YYNNNYNN
National Aquifer :	California Coastal Basin aquifers
Local Aquifer :	N/R
Local Aquifer Type :	N/R
Well Depth :	227
Hole Depth :	N/R
Source of Depth Data :	0
Project Number :	470600323
Real-Time Data Flag :	0
Peak-Streamflow Data Begin Date :	N/R
Peak-Streamflow Data End Date :	N/R
Peak-Streamflow Data Count :	0
Water-Quality Data Begin Date :	08/09/1995
Water-Quality Data End Date :	08/09/1995
Water-Quality Data Count :	1
Field Water-Level Data Begin Date :	1995-05-05
Field Water-Level Data End Date :	1995-05-05
Field Water-Level Data Count :	3
Site-Visit Data Begin Date :	N/R
Site-Visit Data End Date :	N/R
Site-Visit Data Count :	0
Latitude :	33.75418660
Longitude :	-117.16892200
Last Date in Agency List :	02/23/2021

WELLS - GAMA - CA

Well ID :	USGS-334515117100501
Well Type :	UNK
Well Depth (Ft.) :	227
Top of Screen (Ft.) :	N/R

Map Id: 17
 Direction: E
 Distance: 0.927 mi., 4896 ft.
 Elevation: 1467 ft.
 Relative: Higher

Site Name : USGS-334515117100501 |
 334515117100501
 33.7541866, -117.168922
 CA
Database(s) : [NWIS, WELLS - GAMA - CA] **(cont.)**

EnviroSite ID: 9170249
EPA ID: N/R

WELLS - GAMA - CA (cont.)

Screen Length (Ft.) :	N/R
Source :	USGSNEW
Source Name :	USGS-334515117100501
Other Names :	USGS-334515117100501
RL :	UNK
Approximate Latitude :	33.7541866
Approximate Longitude :	-117.168922
Last Date in Agency List :	04/05/2021

Details for this site have been truncated due to the large number of available details for this site within this dataset. For the complete details for this site, contact your EnviroSite account representative for a complimentary site report containing all of the details available.

Chemicals :	08/09/1995 - AG ND 0 UG/L
	08/09/1995 - AS = 2 UG/L
	08/09/1995 - B = .07 MG/L
	08/09/1995 - BA = .39 MG/L
	08/09/1995 - BE ND 0 UG/L
	08/09/1995 - BR = .53 MG/L
	08/09/1995 - CA = 68 MG/L
	08/09/1995 - CD = 3 UG/L
	08/09/1995 - CL = 150 MG/L
	08/09/1995 - CR ND 0 UG/L
	08/09/1995 - CU ND 0 MG/L
	08/09/1995 - F = .4 MG/L
	08/09/1995 - FE = 13 UG/L
	08/09/1995 - K = 6.1 MG/L
	08/09/1995 - LI = 6 UG/L
	08/09/1995 - MG = 21 MG/L
	08/09/1995 - MN ND 0 UG/L
	08/09/1995 - MO = 30 UG/L
	08/09/1995 - NA = 62 MG/L
	08/09/1995 - NH3NH4N ND 0 MG/L
	08/09/1995 - NI ND 0 UG/L
	08/09/1995 - NO2 ND 0 MG/L
	08/09/1995 - NO3N = 7.6 MG/L
	08/09/1995 - PB = 20 UG/L
	08/09/1995 - PH = 7.3 PH UNITS
	08/09/1995 - PH = 7.5 PH UNITS
	08/09/1995 - SC = 849 UMHOS/CM
	08/09/1995 - SC = 859 UMHOS/CM
	08/09/1995 - SO4 = 17 MG/L
	08/09/1995 - SR = 370 UG/L

Map Id: 18
 Direction: ESE
 Distance: 0.929 mi., 4906 ft.
 Elevation: 1454 ft.
 Relative: Higher

Site Name : 334455117101401 | USGS-334455117101401
 33.74863116, -117.1714222
 CA
Database(s) : [NWIS, WELLS - GAMA - CA] *(cont.)*

Envirosite ID: 9157663
EPA ID: N/R

WELLS - GAMA - CA (cont.)

Screen Length (Ft.) :	N/R
Source :	USGSNEW
Source Name :	USGS-334455117101401
Other Names :	USGS-334455117101401
RL :	UNK
Approximate Latitude :	33.7486312
Approximate Longitude :	-117.1714222
Last Date in Agency List :	04/05/2021
Chemicals :	08/30/1995 - PH = 6.8 PH UNITS 08/30/1995 - SC = 1390 UMHOS/CM 08/30/1995 - TEMP = 23 CELSIUS

Map Id: 19
 Direction: N
 Distance: 0.979 mi., 5170 ft.
 Elevation: 1417 ft.
 Relative: Lower

Site Name : 334600117110001 | USGS-334600117110001 | USAWS-10
 33.7717222, -117.1891389
 CA
Database(s) : [NWIS, WELLS - GAMA - CA]

Envirosite ID: 9246830
EPA ID: N/R

NWIS

Site Identification Number :	334600117110001
Site Type :	Well
Station Name :	005S003W04A002S
Agency :	U.S. Geological Survey
District :	California
State :	CA
County :	Riverside County
Country :	USA
Land Net Location :	N/R
Name of Location Map :	PERRIS, CA
Scale of Location Map :	24000
Altitude of Gage/Land Surface :	1417
Method Altitude Determined :	Interpolated from Digital Elevation Model
Altitude Accuracy :	4.3
Altitude Datum :	North American Vertical Datum of 1988
Hydrologic Unit :	San Jacinto
Drainage Basin :	N/R
Topographic Setting :	Valley flat
Flags for the Type of Data Collected:	NONONNNNNNNNNNNNNNNNNNNNNNNNNNNNO
Flags for Instruments at Site :	NNNNNNNNNNNNNNNNNNNNNNNNNNNNNNNN
Date of First Construction :	20040122
Date Site Established or Inventoried:	20070124
Drainage Area :	N/R
Contributing Drainage Area :	N/R
Data Reliability :	Data have been checked by the reporting agency.
Data-other GW Files :	YY Y
National Aquifer :	California Coastal Basin aquifers

Map Id: 19
 Direction: N
 Distance: 0.979 mi., 5170 ft.
 Elevation: 1417 ft.
 Relative: Lower

Site Name : 334600117110001 | USGS-
 334600117110001 | USAWS-10
 33.7717222, -117.1891389
 CA
Database(s) : [NWIS, WELLS - GAMA - CA] *(cont.)*

EnviroSite ID: 9246830
EPA ID: N/R

NWIS (cont.)

Local Aquifer :	N/R
Local Aquifer Type :	N/R
Well Depth :	360
Hole Depth :	375
Source of Depth Data :	D
Project Number :	9677BHM52
Real-Time Data Flag :	0
Peak-Streamflow Data Begin Date :	N/R
Peak-Streamflow Data End Date :	N/R
Peak-Streamflow Data Count :	0
Water-Quality Data Begin Date :	01/24/2007
Water-Quality Data End Date :	02/14/2017
Water-Quality Data Count :	4
Field Water-Level Data Begin Date :	2017-02-14
Field Water-Level Data End Date :	2017-02-14
Field Water-Level Data Count :	3
Site-Visit Data Begin Date :	N/R
Site-Visit Data End Date :	N/R
Site-Visit Data Count :	0
Latitude :	33.77172220
Longitude :	-117.18913890
Last Date in Agency List :	02/23/2021

WELLS - GAMA - CA

Details for this site have been truncated due to the large number of available details for this site within this dataset. For the complete details for this site, contact your EnviroSite account representative for a complimentary site report containing all of the details available.

Well ID :	USAWS-10
Well Type :	MUNICIPAL
Well Depth (Ft.) :	360
Top of Screen (Ft.) :	90
Screen Length (Ft.) :	230
Source :	USGS
Source Name :	USAWS-10
Other Names :	USAWS-10
RL :	.001
Approximate Latitude :	33.77172222
Approximate Longitude :	-117.18913889
Last Date in Agency List :	04/05/2021

Well ID :	USAWS-10
Well Type :	MUNICIPAL
Well Depth (Ft.) :	360
Top of Screen (Ft.) :	90
Screen Length (Ft.) :	230
Source :	USGS
Source Name :	USAWS-10
Other Names :	USAWS-10
RL :	.002
Approximate Latitude :	33.77172222
Approximate Longitude :	-117.18913889
Last Date in Agency List :	04/05/2021

Map Id: 19
 Direction: N
 Distance: 0.979 mi., 5170 ft.
 Elevation: 1417 ft.
 Relative: Lower

Site Name : 334600117110001 | USGS-
 334600117110001 | USAWS-10
 33.7717222, -117.1891389
 CA
Database(s) : [NWIS, WELLS - GAMA - CA] *(cont.)*

Envirosite ID: 9246830
EPA ID: N/R

WELLS - GAMA - CA (cont.)

Well ID : USAWS-10
 Well Type : MUNICIPAL
 Well Depth (Ft.) : 360
 Top of Screen (Ft.) : 90
 Screen Length (Ft.) : 230
 Source : USGS
 Source Name : USAWS-10
 Other Names : USAWS-10
 RL : .003
 Approximate Latitude : 33.77172222
 Approximate Longitude : -117.18913889
 Last Date in Agency List : 04/05/2021

Well ID : USAWS-10
 Well Type : MUNICIPAL
 Well Depth (Ft.) : 360
 Top of Screen (Ft.) : 90
 Screen Length (Ft.) : 230
 Source : USGS
 Source Name : USAWS-10
 Other Names : USAWS-10
 RL : .004
 Approximate Latitude : 33.77172222
 Approximate Longitude : -117.18913889
 Last Date in Agency List : 04/05/2021

Well ID : USAWS-10
 Well Type : MUNICIPAL
 Well Depth (Ft.) : 360
 Top of Screen (Ft.) : 90
 Screen Length (Ft.) : 230
 Source : USGS
 Source Name : USAWS-10
 Other Names : USAWS-10
 RL : .0048
 Approximate Latitude : 33.77172222
 Approximate Longitude : -117.18913889
 Last Date in Agency List : 04/05/2021

Well ID : USAWS-10
 Well Type : MUNICIPAL
 Well Depth (Ft.) : 360
 Top of Screen (Ft.) : 90
 Screen Length (Ft.) : 230
 Source : USGS
 Source Name : USAWS-10
 Other Names : USAWS-10
 RL : .005
 Approximate Latitude : 33.77172222
 Approximate Longitude : -117.18913889
 Last Date in Agency List : 04/05/2021

Map Id: 19
 Direction: N
 Distance: 0.979 mi., 5170 ft.
 Elevation: 1417 ft.
 Relative: Lower

Site Name : 334600117110001 | USGS-
 334600117110001 | USAWS-10
 33.7717222, -117.1891389
 CA
Database(s) : [NWIS, WELLS - GAMA - CA] *(cont.)*

EnviroSite ID: 9246830
EPA ID: N/R

WELLS - GAMA - CA (cont.)

Well ID : USAWS-10
 Well Type : MUNICIPAL
 Well Depth (Ft.) : 360
 Top of Screen (Ft.) : 90
 Screen Length (Ft.) : 230
 Source : USGS
 Source Name : USAWS-10
 Other Names : USAWS-10
 RL : .0056
 Approximate Latitude : 33.77172222
 Approximate Longitude : -117.18913889
 Last Date in Agency List : 04/05/2021

Well ID : USAWS-10
 Well Type : MUNICIPAL
 Well Depth (Ft.) : 360
 Top of Screen (Ft.) : 90
 Screen Length (Ft.) : 230
 Source : USGS
 Source Name : USAWS-10
 Other Names : USAWS-10
 RL : .0059
 Approximate Latitude : 33.77172222
 Approximate Longitude : -117.18913889
 Last Date in Agency List : 04/05/2021

Well ID : USAWS-10
 Well Type : MUNICIPAL
 Well Depth (Ft.) : 360
 Top of Screen (Ft.) : 90
 Screen Length (Ft.) : 230
 Source : USGS
 Source Name : USAWS-10
 Other Names : USAWS-10
 RL : .006
 Approximate Latitude : 33.77172222
 Approximate Longitude : -117.18913889
 Last Date in Agency List : 04/05/2021

Well ID : USAWS-10
 Well Type : MUNICIPAL
 Well Depth (Ft.) : 360
 Top of Screen (Ft.) : 90
 Screen Length (Ft.) : 230
 Source : USGS
 Source Name : USAWS-10
 Other Names : USAWS-10
 RL : .0061
 Approximate Latitude : 33.77172222
 Approximate Longitude : -117.18913889
 Last Date in Agency List : 04/05/2021

Map Id: 19
 Direction: N
 Distance: 0.979 mi., 5170 ft.
 Elevation: 1417 ft.
 Relative: Lower

Site Name : 334600117110001 | USGS-
 334600117110001 | USAWS-10
 33.7717222, -117.1891389
 CA
Database(s) : [NWIS, WELLS - GAMA - CA] **(cont.)**

Envirosite ID: 9246830
EPA ID: N/R

WELLS - GAMA - CA (cont.)

Chemicals :	02/14/2017 - AG < 2 UG/L
	02/14/2017 - AL < 9 UG/L
	02/14/2017 - ALACL < .008 UG/L
	02/14/2017 - ALK 170 MG/L
	02/14/2017 - ALKCACO3 170 MG/L
	02/14/2017 - AS .84 UG/L
	02/14/2017 - ATRAZINE .04 UG/L
	02/14/2017 - AZIPM < .12 UG/L
	02/14/2017 - B .797 MG/L
	02/14/2017 - BA .0475 MG/L
	02/14/2017 - BDCME < .06 UG/L
	02/14/2017 - BE < .03 UG/L
	02/14/2017 - BR 2.41 MG/L
	02/14/2017 - BRME < .2 UG/L
	02/14/2017 - BTBZS < .034 UG/L
	02/14/2017 - BZ < .026 UG/L
	02/14/2017 - BZME < .05 UG/L
	02/14/2017 - C-14 72.74 PCT MODERN
	02/14/2017 - CA 207 MG/L
	02/14/2017 - CD < .09 UG/L
	02/14/2017 - CDS < .1 UG/L
	02/14/2017 - CL 851 MG/L
	02/14/2017 - CLBZ < .026 UG/L
	02/14/2017 - CR < 1.5 UG/L
	02/14/2017 - CRBFN < .06 UG/L
	02/14/2017 - CTCL < .06 UG/L
	02/14/2017 - CYANAZ < .022 UG/L
	02/14/2017 - CYPERM < .02 UG/L
	02/14/2017 - DACTH < .0076 UG/L
	02/14/2017 - DBCME .04 UG/L

Well ID :	334600117110001
Well Type :	MUNICIPAL
Well Depth (Ft.) :	N/R
Top of Screen (Ft.) :	N/R
Screen Length (Ft.) :	N/R
Source :	USGS
Source Name :	334600117110001
Other Names :	USAWS-10
RL :	UNK
Approximate Latitude :	33.77172222
Approximate Longitude :	-117.18913889
Last Date in Agency List :	05/02/2019

Details for this site have been truncated due to the large number of available details for this site within this dataset. For the complete details for this site, contact your Envirosearch account representative for a complimentary site report containing all of the details available.

Chemicals :	02/14/2017 - AG < 2 UG/L
	02/14/2017 - AL < 9 UG/L
	02/14/2017 - ALACL < .008 UG/L
	02/14/2017 - ALKCACO3 170 MG/L
	02/14/2017 - AS .84 UG/L

Map Id: 19
 Direction: N
 Distance: 0.979 mi., 5170 ft.
 Elevation: 1417 ft.
 Relative: Lower

Site Name : 334600117110001 | USGS-334600117110001 | USAWS-10
 33.7717222, -117.1891389
 CA
Database(s) : [NWIS, WELLS - GAMA - CA] **(cont.)**

Envirosite ID: 9246830
EPA ID: N/R

WELLS - GAMA - CA (cont.)

02/14/2017 - ATRAZINE .04 UG/L
 02/14/2017 - AZIPM < .12 UG/L
 02/14/2017 - B .797 MG/L
 02/14/2017 - BA .0475 MG/L
 02/14/2017 - BDCME < .06 UG/L
 02/14/2017 - BE < .03 UG/L
 02/14/2017 - BR 2.41 MG/L
 02/14/2017 - BRME < .2 UG/L
 02/14/2017 - BTBZS < .034 UG/L
 02/14/2017 - BZ < .026 UG/L
 02/14/2017 - BZME < .05 UG/L
 02/14/2017 - C-14 72.74 PCT MODERN
 02/14/2017 - CA 207 MG/L
 02/14/2017 - CD < .09 UG/L
 02/14/2017 - CDS < .1 UG/L
 02/14/2017 - CL 851 MG/L
 02/14/2017 - CLBZ < .026 UG/L
 02/14/2017 - CR < 1.5 UG/L
 02/14/2017 - CRBFN < .06 UG/L
 02/14/2017 - CTCL < .06 UG/L
 02/14/2017 - CU .0012 MG/L
 02/14/2017 - CYANAZ < .022 UG/L
 02/14/2017 - CYPERM < .02 UG/L
 02/14/2017 - DACTH < .0076 UG/L
 02/14/2017 - DBCME .04 UG/L

Well ID : USGS-334600117110001
 Well Type : UNK
 Well Depth (Ft.) : N/R
 Top of Screen (Ft.) : N/R
 Screen Length (Ft.) : N/R
 Source : USGSNEW
 Source Name : USGS-334600117110001
 Other Names : USGS-334600117110001
 RL : UNK
 Approximate Latitude : 33.7717222
 Approximate Longitude : -117.1891389
 Last Date in Agency List : 04/05/2021

Details for this site have been truncated due to the large number of available details for this site within this dataset. For the complete details for this site, contact your Envirosearch account representative for a complimentary site report containing all of the details available.

Chemicals :
 02/14/2017 - AG ND 0 UG/L
 02/14/2017 - AL ND 0 UG/L
 02/14/2017 - ALACL ND 0 UG/L
 02/14/2017 - AS = .84 UG/L
 02/14/2017 - ATRAZINE = .04 UG/L
 02/14/2017 - AZIPM ND 0 UG/L
 02/14/2017 - B = .797 MG/L
 02/14/2017 - BA = .0475 MG/L
 02/14/2017 - BDCME = .258 UG/L
 02/14/2017 - BE ND 0 UG/L

Map Id: 19
Direction: N
Distance: 0.979 mi., 5170 ft.
Elevation: 1417 ft.
Relative: Lower

Site Name : 334600117110001 | USGS-
334600117110001 | USAWS-10
33.7717222, -117.1891389
CA

Database(s) : [NWIS, WELLS - GAMA - CA] **(cont.)**

EnviroSite ID: 9246830
EPA ID: N/R

WELLS - GAMA - CA **(cont.)**

02/14/2017 - BR = 2.41 MG/L
02/14/2017 - BZME ND 0 UG/L
02/14/2017 - C-14 = .17 PCT MODERN
02/14/2017 - C-14 = 72.74 PCT MODERN
02/14/2017 - CA = 207 MG/L
02/14/2017 - CD ND 0 UG/L
02/14/2017 - CL = 851 MG/L
02/14/2017 - CR ND 0 UG/L
02/14/2017 - CRBFN ND 0 UG/L
02/14/2017 - CU = .0012 MG/L
02/14/2017 - CYANAZ ND 0 UG/L
02/14/2017 - DBCME = .04 UG/L
02/14/2017 - DCMA ND 0 UG/L
02/14/2017 - DIAZ ND 0 UG/L
02/14/2017 - DICHLORVOS ND 0 UG/L
02/14/2017 - DIELDRIN ND 0 UG/L
02/14/2017 - DIMETHAT ND 0 UG/L
02/14/2017 - ENDOSULFANA ND 0 UG/L
02/14/2017 - ENDOSULFANS ND 0 UG/L
02/14/2017 - F = .12 MG/L

RADON DATA:

STATE SOURCE: CA

Radon Test Results:

Zip:	Total Sites:	Cnt >=4 pCi/L:	Pct >= 4 pCi/L:	Max Result (pCi/L):
92570	5	0	0	1.7

FEDERAL AREA RADON INFORMATION FOR: No Available Data

NUMBER OF SAMPLE SITES: No Available Data

FEDERAL EPA RADON ZONE FOR RIVERSIDE COUNTY: Zone = 2

Note: Zone 1 indoor average level > 4 pCi/L

: Zone 2 indoor average level > = 2 pCi/L and <= 4 pCi/L

: Zone 3 indoor average < 2 pCi/L

HIST PWS ENF

Historical Public Water Supply locations with Enforcement Violations

Environmental Protection Agency

(800) 426-4791

List of Safe Drinking Water Information Systems (SDWIS) with enforcement violations that are no longer in current agency list.

NWIS

National Water Information Systems

United States Geological Society

(703) 648-5953

Information on all water resources for the United States. This database contains all current and historical data for the nation.

PWS

Public Water Supply

Environmental Protection Agency

(800) 426-4791

Safe drinking water information Systems

PWS ENF

Public Water Supply locations with Enforcement Violations

Environmental Protection Agency

(800) 426-4791

Safe drinking water information Systems with enforcement violations

WELLS - GAMA - CA

California Groundwater Ambient Monitoring Assessment

State Water Resources Control Board

916-341-5791

Brings together datasets from California state agencies including: Public Health Water Resources and Pesticide Regulation as well as from the US Geological Survey Lawrence Livermore National Laboratory and the Water Boards. It shows results for untreated raw water in different types of wells for naturally-occurring and man-made chemicals.

FLOOD Q3

Flood data

Environmental Protection Agency

(202) 566-1667

Q3 Flood Data

HYDROLOGIC UNIT

Hydrologic Unit Maps

USGS

The United States Geological Survey created a hierarchical system of hydrologic units originally called regions, sub-regions, accounting units, and cataloging units. Each unit was assigned a unique Hydrologic Unit Code (HUC). As first implemented the system had 21 regions, 221 subregions, 378 accounting units, and 2,264 cataloging units. Over time the system was changed and expanded. As of 2010 there are six levels in the hierarchy, represented by hydrologic unit codes from 2 to 12 digits long, called regions, subregions, basins, subbasins, watersheds, and subwatersheds. The table below describes the system's hydrologic unit levels and their characteristics, along with example names and codes.

WETLANDS NWI

National Wetland Inventory
U.S. Fish and Wildlife Service
(703) 358-2171
Wetland Inventory for the United States

SSURGO

Detailed Soil Data Map
Natural Resources Conservation Service: U.S. Department of Agriculture
(202) 690-4985
Detailed Soil Data Map

STATSGO & MUI

General Soil Data Map
Natural Resources Conservation Service: U.S. Department of Agriculture
(202) 690-4985
General Soil Data Map

USGS GEOLOGIC AGE

USGS Digital Data Series DDS
Natural Resources Conservation Service: U.S. Department of Agriculture
(202) 690-4985
USGS Digital Data Series DDS: Geologic Age and Rock Stratigraphic Unit

DAMS - CA

California Dam Inundation Maps
Department of Water Resources
916-845-8275
Dam inundation maps show the maximum extent of damage of a flood wave from a dam failure

OIL & GAS WELLS - CA

Oil and Gas Well Data
State of California Department of Conservation
916-327-1042
Oil and gas well locations and detail for all 6 districts

RADON

National Radon Database
USGS
703-605-6008
A study of the EPA/State Residential Radon Survey and the National Residential Radon Survey.

RADON - CA

Radon tested locations in California
California Department of Health Services
(916) 449-5674
A table of long term and short term indoor radon measurements

RADON EPA

RADON EPA
United States Environmental Protection Agency
EPA list of Radon zones

AIRPORT FACILITIES

Airport landing facilities
Federal Aviation Administration
(866) 835-5322
Airport landing facilities

BASINS

Better Assessment Science Integrating point & Non-point Sources
U.S. Environmental Protection Agency
855-246-3642
Integrated geographical information system national watershed data and environmental assessment known as Better Assessment Science Integrating point & Non-point Sources

DIGITAL OBSTACLE

Obstacles of interest to aviation users
Federal Aviation Administration
855-379-6518
The Digital Obstacle File describes all known obstacles of interest to aviation users in the U.S. with limited coverage of the Pacific the Caribbean Canada and Mexico. The obstacles are assigned unique numerical identifiers; accuracy codes and listed in order of ascending latitude within each state or area by FAA Region.

EPICENTERS

National Geographical Data Center
National Geographical Data Center
303-497-6826
List of recent and historic earthquakes and information.

FLOOD DFIRM

National Flood Hazard Layer Database
Federal Emergency Management Agency
The National Flood Hazard Layer Database (NFHL) is a computer database that contains the flood hazard map information from FEMA's Flood Map Modernization program. These map data are from Digital Flood Insurance Rate Map (DFIRM) databases and Letters of Map Revision.

APPENDIX C

HISTORICAL AERIAL PHOTOGRAPHS



Historical Aerial Photo Report | 2021

Order Number: 58514

Report Generated: 07/31/2021

Project Name:

Project Number:

SWC of Trumble Rd & Mapes Rd
SWC of Trumble Rd & Mapes Rd
Perris, CA, 92570

2 Corporate Dr
Suite 450
Shelton, CT 06484
Toll Free: 866-211-2028
www.envirositecorp.com

Envirosite's Historical Aerial Photo Report is designed to assist in evaluating a subject property resulting from past activities. EnviroSite's Historical Aerial Photo Report includes a search of available historical aerial photographs, dating back to the 1930s, or earliest available photographs.

ENVIROSITE SEARCHED SOURCES

SUBJECT PROPERTY:

SWC of Trumble Rd & Mapes Rd
SWC of Trumble Rd & Mapes Rd
Perris, CA, 92570

<u>YEAR:</u>	<u>SCALE:</u>	<u>SOURCE:</u>
1938	1" = 500'	U.S.D.A
1953	1" = 500'	U.S.D.A
1961	1" = 500'	U.S.D.A
1962	1" = 500'	U.S.D.A
1966	1" = 500'	U.S.G.S
1967	1" = 500'	U.S.D.A
1970	1" = 1,000'	U.S.G.S
1973	1" = 1,000'	U.S.G.S
1975	1" = 1,000'	U.S.G.S
1976	1" = 500'	U.S.D.A
1979	1" = 1,000'	U.S.G.S
1980	1" = 500'	U.S.D.A
1985	1" = 1,000'	NHAP
1989	1" = 1,000'	NAPP
1990	1" = 1,000'	NAPP
1994	1" = 1,000'	NAPP
1997	1" = 500'	DOQ
2002	1" = 500'	DOQ
2004	1" = 500'	U.S.D.A
2005	1" = 500'	NAIP
2008	1" = 500'	U.S.G.S
2009	1" = 500'	NAIP
2010	1" = 500'	NAIP
2012	1" = 500'	NAIP
2014	1" = 500'	NAIP
2016	1" = 500'	NAIP
2018	1" = 500'	NAIP
2020	1" = 500'	NAIP

Disclaimer - Copyright and Trademark Notice

All information contained in this report are based on data available from various public, government and other sources and are based upon the best data available from those sources. The information available in this report may be available from other sources and is not exclusive or the exclusive property of EnviroSite Corporation.

NO WARRANTY EXPRESSED OR IMPLIED, IS MADE IN CONNECTION WITH THIS REPORT, INCLUDING WITHOUT LIMITATION, MERCHANTABILITY OR FITNESS FOR A PARTICULAR PURPOSE. ALL RISK IS ASSUMED BY USER AND EnviroSite assumes no liability for faulty or inaccurate information. The Reports may utilize a variety of public and other sources reasonably available to EnviroSite. EnviroSite cannot, and does not assure, warrant, guarantee or assume any liability for the correctness, comprehensiveness, timeliness or completeness of any of such information, nor is the information in any Report to be construed as legal advice with respect to environmental risks associated with any property. EnviroSite shall not be liable to anyone for any claims, causes of action, suits, damages, losses, costs and expenses (including, without limitation, attorneys' fees and costs) arising out of or caused by this report regardless of the acts, errors or omissions, or negligence of EnviroSite. Any damages shall be limited to the purchase price of the report.

Purchaser of the report accepts the report "As Is". The report is intended only to provide information only and should not be considered as providing any legal advice, prediction, forecast, or fact as to the environmental risk for any specific property. Reports are proprietary to EnviroSite, and contain copyrighted material and trademarks of EnviroSite. All other trademarks used herein are the property of their respective owners. All rights of EnviroSite as to the Reports are reserved.

FLIGHT YEAR:
1938

Subject Cannot Be Centered



Scale: |-----|
1" = 500'




FLIGHT YEAR:
1953

N
W E S
Scale: 1" = 500'



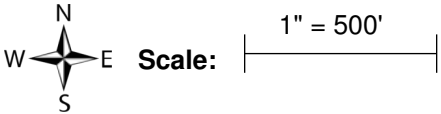
FLIGHT YEAR:
1961

N
W  E
S

Scale: |-----|
1" = 500'





FLIGHT YEAR:
1962

Scale:  1" = 500'



FLIGHT YEAR:
1966

Scale: 1" = 500'



FLIGHT YEAR:
1967

N
W E S
Scale: 1" = 500'



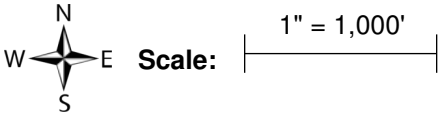
FLIGHT YEAR:
1970


N
W E S
Scale: 1" = 1,000'




FLIGHT YEAR:
1973

Best Quality Available

Scale:  1" = 1,000'



FLIGHT YEAR:
1975

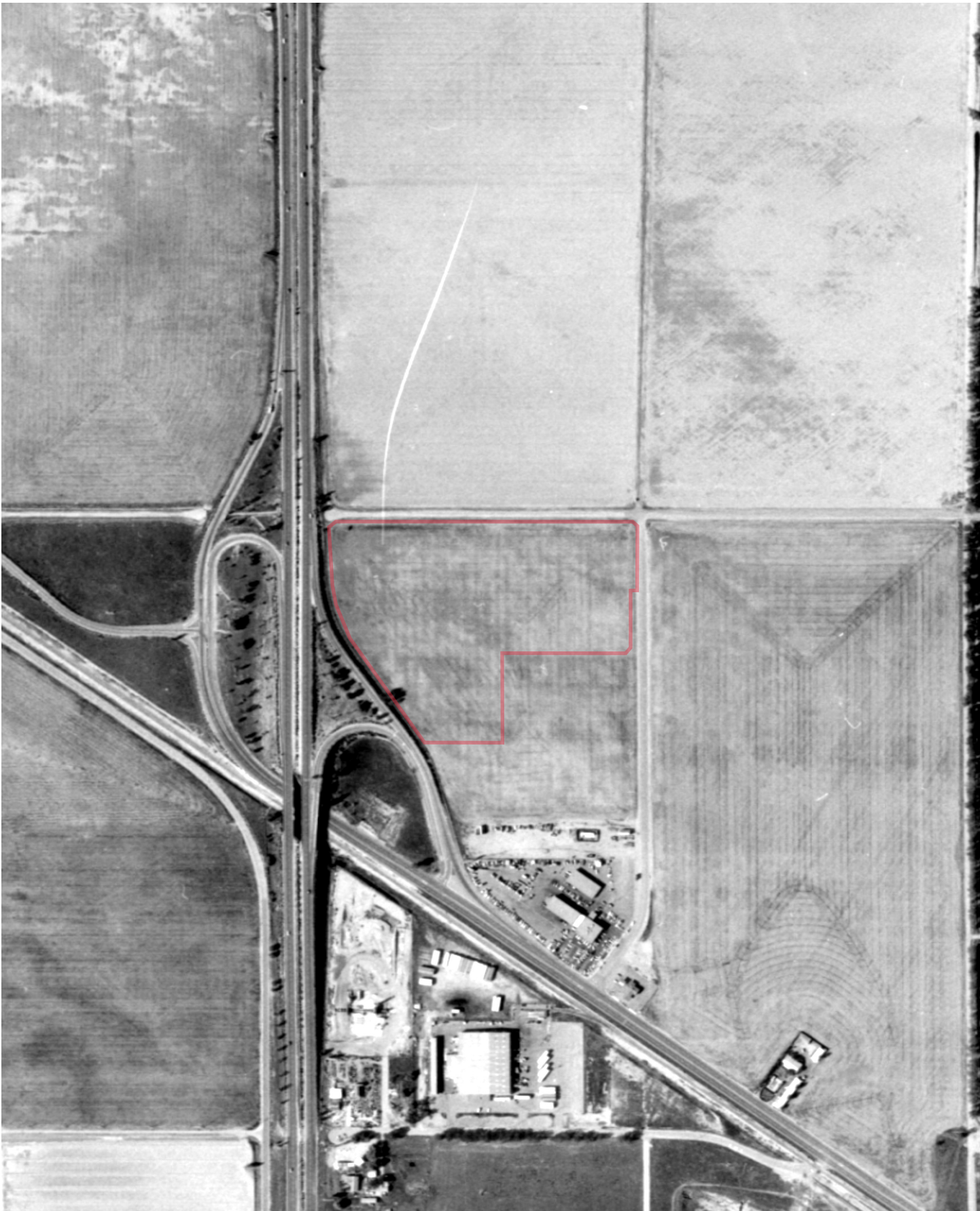
N
W  E
S

Scale: |-----| 1" = 1,000'



FLIGHT YEAR:
1976

N
W E S
Scale: 1" = 500'




FLIGHT YEAR:
1979

N
W E S
Scale: 1" = 1,000'



FLIGHT YEAR:
1980

N
W E S
Scale: 1" = 500'


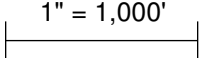


FLIGHT YEAR:
1985

N
W E S
Scale: 1" = 1,000'

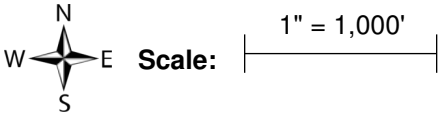


FLIGHT YEAR:
1989

 **Scale:**  1" = 1,000'

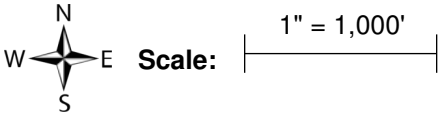


FLIGHT YEAR:
1990

Scale:  1" = 1,000'


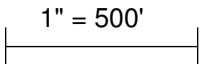



FLIGHT YEAR:
1994

Scale:  1" = 1,000'



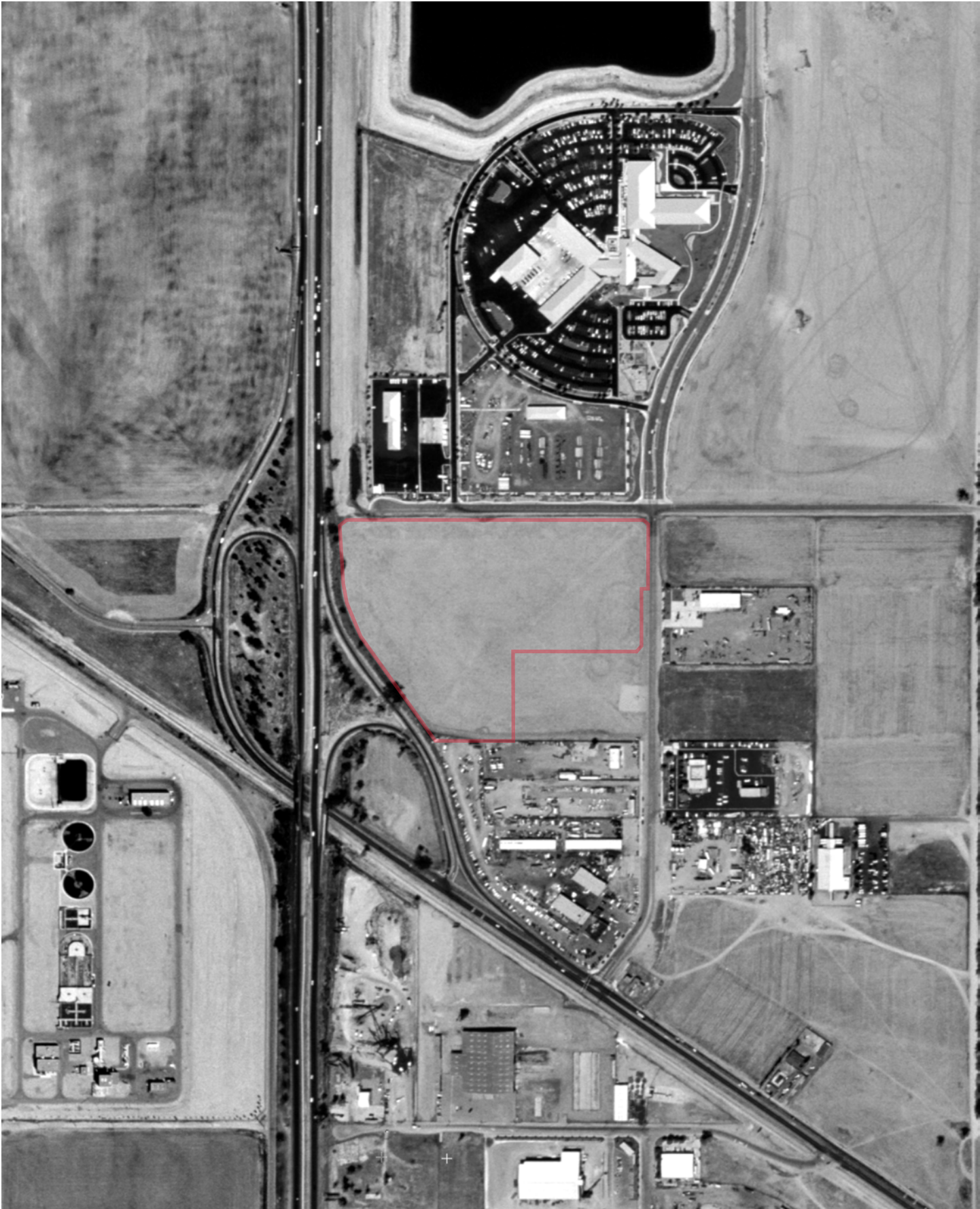
FLIGHT YEAR:
1997

 **Scale:**  1" = 500'



FLIGHT YEAR:
2002

N
W E Scale: 1" = 500'
S



FLIGHT YEAR:
2004

Subject Cannot Be Centered



Scale: 1" = 500'




FLIGHT YEAR:
2005

N
W E S
Scale: 1" = 500'



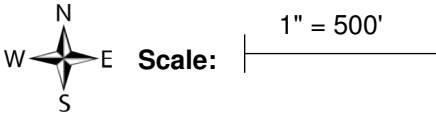
FLIGHT YEAR:
2008

N
W  E
S

Scale: |-----| 1" = 500'




FLIGHT YEAR:
2009

Scale:  1" = 500'



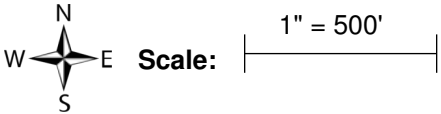
FLIGHT YEAR:
2010

N
W  E
S

Scale: |-----| 1" = 500'




FLIGHT YEAR:
2012

Scale:  1" = 500'



FLIGHT YEAR:
2016

N
W  E S **Scale:** | 1" = 500' |



FLIGHT YEAR:
2018

N
W E S
Scale: 1" = 500'



FLIGHT YEAR:
2020

N
W E S
Scale: 1" = 500'



APPENDIX D

SANBORN FIRE INSURANCE MAPS “NO COVERAGE STATEMENT”

Fire Insurance Maps No Coverage Statement

Site Location

SWC of Trumble Rd & Mapes Rd
SWC of Trumble Rd
Perris, CA

Requested by

Envirosite Corporation
2 Corporate Drive, Suite 450
Shelton, CT

HIG Project #

2053504

Client Project #

58514

Date Created

07/29/2021



Historical
Information
Gatherers

The HIG Historical Map Collection and the United States Library of Congress Map Collection were searched for fire insurance maps (FIM), real estate atlases and similar maps for the site location and adjoining properties. No FIMs or similar maps were identified for the site location and/or adjacent properties.

FIM+ Maps

The HIG Historical Map Collection and the United States Library of Congress Map Collection were searched for fire insurance maps (FIMs), real estate atlases and similar maps for the site location and adjoining properties. No FIMs or similar maps were identified for the site location and/or adjoining properties.

APPENDIX E

HISTORICAL CITY DIRECTORIES

HIG Research Summary

Site Location

SWC of Trumble Rd & Mapes Rd
SWC of Trumble Rd
Perris, CA

Requested by

Envirosite Corporation
2 Corporate Drive, Suite 450
Shelton, CT

HIG Project

2053504

Client Project

58514

Date Created

07/29/2021



Historical
Information
Gatherers

This Research Summary identifies the products and services provided by Historical Information Gatherers, Inc. (HIG) for the above referenced site location. All products are provided as PDFs unless otherwise noted.

City Directory Pages/Abstracts

Research Methodology: A search was conducted for city directories that include coverage of the site area using HIG's City Directory Collection and other sources, if needed. Directories for the following years were identified for the site area. A comma between date ranges indicates a gap of 10 years or more in available city directories:

Riverside: (1923-1951, 1963-1966, 1986-2018)

Riverside San Bernardino: (1971-1981)

The above listed directories were reviewed at approximate 5 year intervals to determine if the street(s) specified in the order were included in the directories and had listings for the site area. HIG attempted to identify former street names and aliases and if identified, these were also included in the review.

Research Results: No coverage was identified for the site area as detailed below:

SWC Trumble Road: (No listings in range)

Mapes Road: (No listings in range)

FIM+ Maps

The HIG Historical Map Collection and the United States Library of Congress Map Collection were searched for fire insurance maps (FIMs), real estate atlases and similar maps for the site location and adjoining properties. No FIMs or similar maps were identified for the site location and/or adjoining properties.

Disclaimer & Limitation of Liability

This Research Summary and the related documents and images provided by Historical Information Gatherers (hereafter referred to as the "Site Specific HIG Data") contain information obtained from a variety of public and private sources. Additional information for the site and surrounding properties may exist. Accordingly, there can be no guaranty or warranty that the information provided is complete for its particular intended purpose. No warranty expressed or implied, is made whatsoever in connection with the Site Specific HIG Data. Historical Information Gatherers specifically disclaims the making of any such warranties, including without limitation, merchantability or fitness for a particular purpose. Historical Information Gatherers, its officers, employees and independent contractors cannot be held liable to anyone for any loss or damage, whether arising out of errors or omissions, negligence, accident or any other cause, resulting directly or indirectly from any information provided or any information not provided in the Site Specific HIG Data. Any liability on the part of Historical Information Gatherers is strictly limited to a refund equal to the amount paid for the Site Specific HIG Data.

HIG Copyright Notice

This Research Summary and the selection, arrangement and compilation of Site Specific HIG Data are the property of Historical Information Gatherers. © Copyright 2021 by Historical Information Gatherers, Inc. All rights reserved. The person or entity that ordered and paid for the Site Specific HIG Data is granted a personal, non-assignable, limited license to reproduce the Site Specific HIG Data solely for purposes of providing supporting documentation for reports produced for the site location which is noted on page one of this Research Summary. Any other reproduction or other use of the Site Specific HIG Data in any media or format, in whole or in part, is expressly prohibited without prior written permission from Historical Information Gatherers, and the person or entity that ordered and paid for the Site Specific HIG Data assumes all liability for the making of any such reproductions.

Licensing Agreement

The licensing agreement between Historical Information Gatherers and infoGroup provides that Historical Information Gatherers may create photocopies or reproductions of portions of Polk City Directories, Hill-Donnelley Criss-Cross Directories and other directories under infoGroup copyright. The licensing agreement also permits the person or entity that ordered and paid for the Site Specific HIG Data to include photocopies or reproductions of portions of Polk City Directories, Hill-Donnelley Criss-Cross Directories and other directories under infoGroup copyright as supporting documents for reports produced for the site which is the subject of the Site Specific HIG Data.



APPENDIX F

HISTORICAL TOPOGRAPHIC MAPS



Historical Topographic Map Report | 2021

Order Number: 58514

Report Generated: 07/28/2021

Project Name:

Project Number:

SWC of Trumble Rd & Mapes Rd
SWC of Trumble Rd & Mapes Rd
Perris, CA 92570

2 Corporate Drive
Suite 450
Shelton, CT 06484
Toll Free: 866-211-2028
www.envirositecorp.com

Envirosite's Historical Topographic Map Report is designed to assist in evaluating a subject property resulting from past activities. EnviroSite's Historical Topographic Map Report includes a search of USGS historical topographic maps, dating back to the early 1900s.

TOPOGRAPHIC MAPS FOUND:

	<u>Map Name:</u>	<u>Year:</u>	<u>Revision Year:</u>	<u>Scale:</u>
1.	<u>Perris</u>	1942	N/R	1 : 62500
2.	<u>Perris</u>	1943	N/R	1 : 62500
3.	<u>Perris</u>	1953	N/R	1 : 24000
4.	<u>Perris</u>	1967	1979	1 : 24000
5.	<u>Perris</u>	1967	N/R	1 : 24000
6.	<u>Perris</u>	1967	1973	1 : 24000
7.	<u>Perris</u>	2012	N/R	1 : 24000
8.	<u>Perris</u>	2015	N/R	1 : 24000
9.	<u>Perris</u>	2018	N/R	1 : 24000

The USGS 7.5 minute series includes scales 1:24,000 / 1:25,000 / 1:31,680. The USGS 15 minute series includes scales 1:48,000 / 1:62,500 / 1:63,360. The USGS 30x60 minute series scale is 1:100,000.

Disclaimer - Copyright and Trademark Notice

All information contained in this report are based on data available from various public, government and other sources and are based upon the best data available from those sources. The information available in this report may be available from other sources and is not exclusive or the exclusive property of EnviroSite Corporation.

NO WARRANTY EXPRESSED OR IMPLIED, IS MADE IN CONNECTION WITH THIS REPORT, INCLUDING WITHOUT LIMITATION, MERCHANTABILITY OR FITNESS FOR A PARTICULAR PURPOSE. ALL RISK IS ASSUMED BY USER AND EnviroSite assumes no liability for faulty or inaccurate information. The Reports may utilize a variety of public and other sources reasonably available to EnviroSite. EnviroSite cannot, and does not assure, warrant, guarantee or assume any liability for the correctness, comprehensiveness, timeliness or completeness of any of such information, nor is the information in any Report to be construed as legal advice with respect to environmental risks associated with any property. EnviroSite shall not be liable to anyone for any claims, causes of action, suits, damages, losses, costs and expenses (including, without limitation, attorneys' fees and costs) arising out of or caused by this report regardless of the acts, errors or omissions, or negligence of EnviroSite. Any damages shall be limited to the purchase price of the report.

Purchaser of the report accepts the report "As Is". The report is intended only to provide information only and should not be considered as providing any legal advice, prediction, forecast, or fact as to the environmental risk for any specific property. Reports are proprietary to EnviroSite, and contain copyrighted material and trademarks of EnviroSite. All other trademarks used herein are the property of their respective owners. All rights of EnviroSite as to the Reports are reserved.

SUBJECT NAME: SWC of Trumble Rd & Mapes Rd
ADDRESS: SWC of Trumble Rd & Mapes Rd, Perris, CA, 92570
LAT/LONG: 33.756531 / -117.186929

PREPARED FOR: Environmental Managers & Auditors
ORDER #: 58514
REPORT DATE: 07/28/2021

SUBJECT QUAD:

MAP NAME: Perris

MAP YEAR: 1942

REVISION YEAR: N/R

SCALE: 1 : 62500

Part 1



SUBJECT NAME: SWC of Trumble Rd & Mapes Rd
ADDRESS: SWC of Trumble Rd & Mapes Rd, Perris, CA, 92570
LAT/LONG: 33.756531 / -117.186929

PREPARED FOR: Environmental Managers & Auditors
ORDER #: 58514
REPORT DATE: 07/28/2021

SUBJECT QUAD:

MAP NAME: Perris

MAP YEAR: 1943

REVISION YEAR: N/R

SCALE: 1 : 62500

Part 1

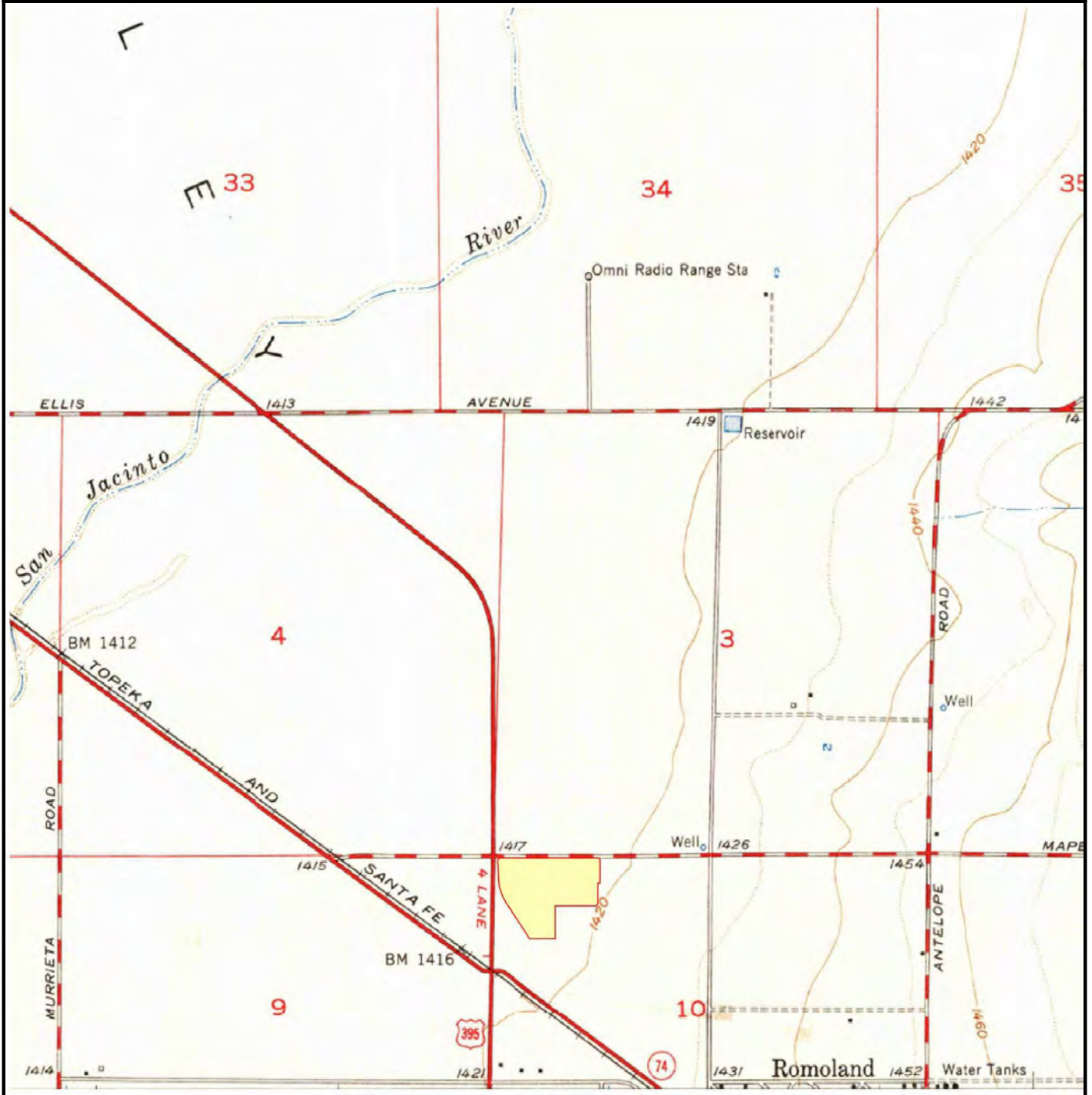


SUBJECT NAME: SWC of Trumble Rd & Mapes Rd
ADDRESS: SWC of Trumble Rd & Mapes Rd, Perris, CA, 92570
LAT/LONG: 33.756531 / -117.186929

PREPARED FOR: Environmental Managers & Auditors
ORDER #: 58514
REPORT DATE: 07/28/2021

SUBJECT QUAD:

MAP NAME: Perris
MAP YEAR: 1953
REVISION YEAR: N/R
SCALE: 1 : 24000
Part 1

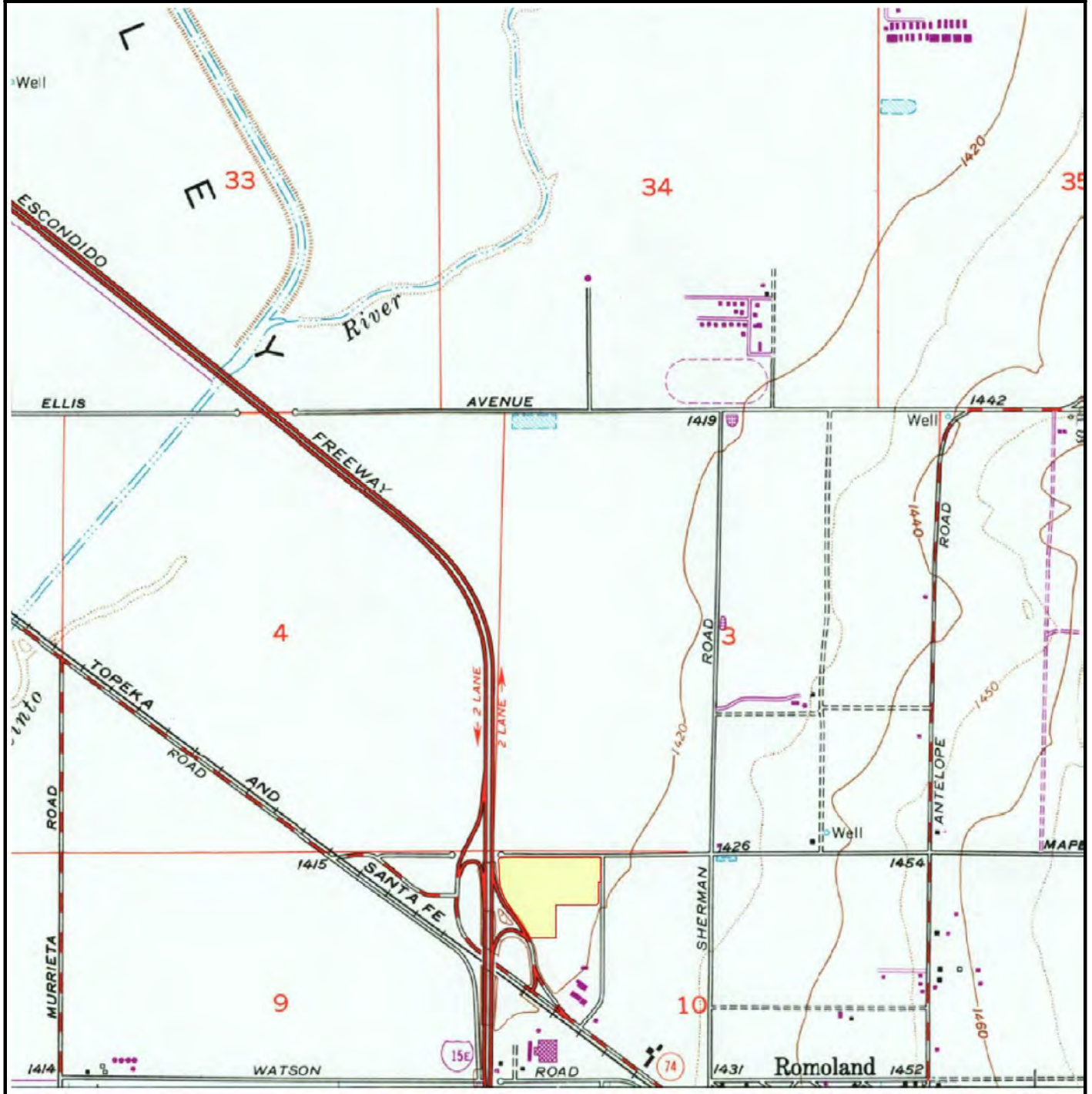


SUBJECT NAME: SWC of Trumble Rd & Mapes Rd
ADDRESS: SWC of Trumble Rd & Mapes Rd, Perris, CA, 92570
LAT/LONG: 33.756531 / -117.186929

PREPARED FOR: Environmental Managers & Auditors
ORDER #: 58514
REPORT DATE: 07/28/2021

SUBJECT QUAD:

MAP NAME: Perris
MAP YEAR: 1967
REVISION YEAR: 1979
SCALE: 1 : 24000
Part 1

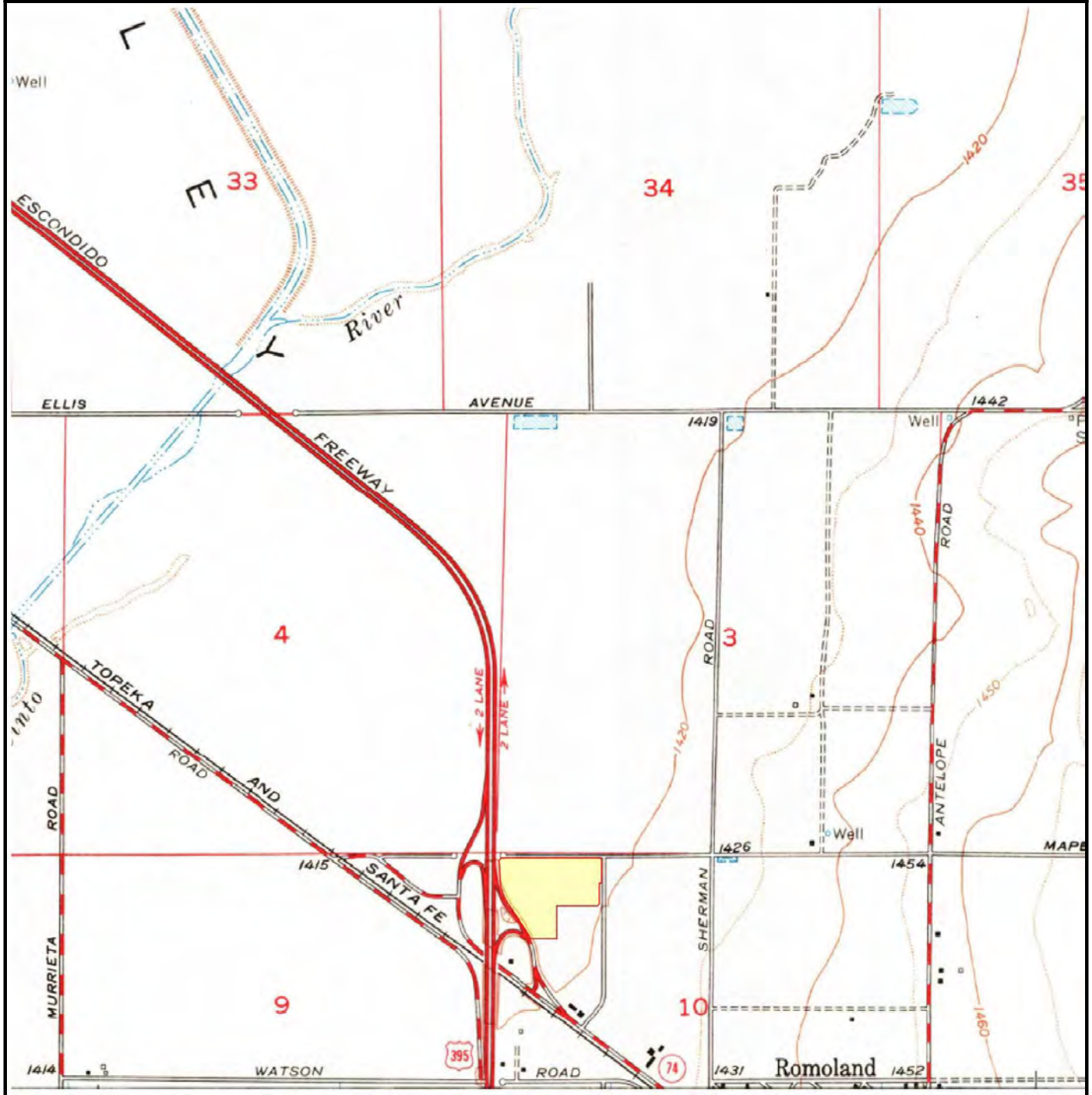


SUBJECT NAME: SWC of Trumble Rd & Mapes Rd
ADDRESS: SWC of Trumble Rd & Mapes Rd, Perris, CA, 92570
LAT/LONG: 33.756531 / -117.186929

PREPARED FOR: Environmental Managers & Auditors
ORDER #: 58514
REPORT DATE: 07/28/2021

SUBJECT QUAD:

MAP NAME: Perris
MAP YEAR: 1967
REVISION YEAR: N/R
SCALE: 1 : 24000
Part 1



SUBJECT NAME: SWC of Trumble Rd & Mapes Rd
ADDRESS: SWC of Trumble Rd & Mapes Rd, Perris, CA, 92570
LAT/LONG: 33.756531 / -117.186929

PREPARED FOR: Environmental Managers & Auditors
ORDER #: 58514
REPORT DATE: 07/28/2021

SUBJECT QUAD:

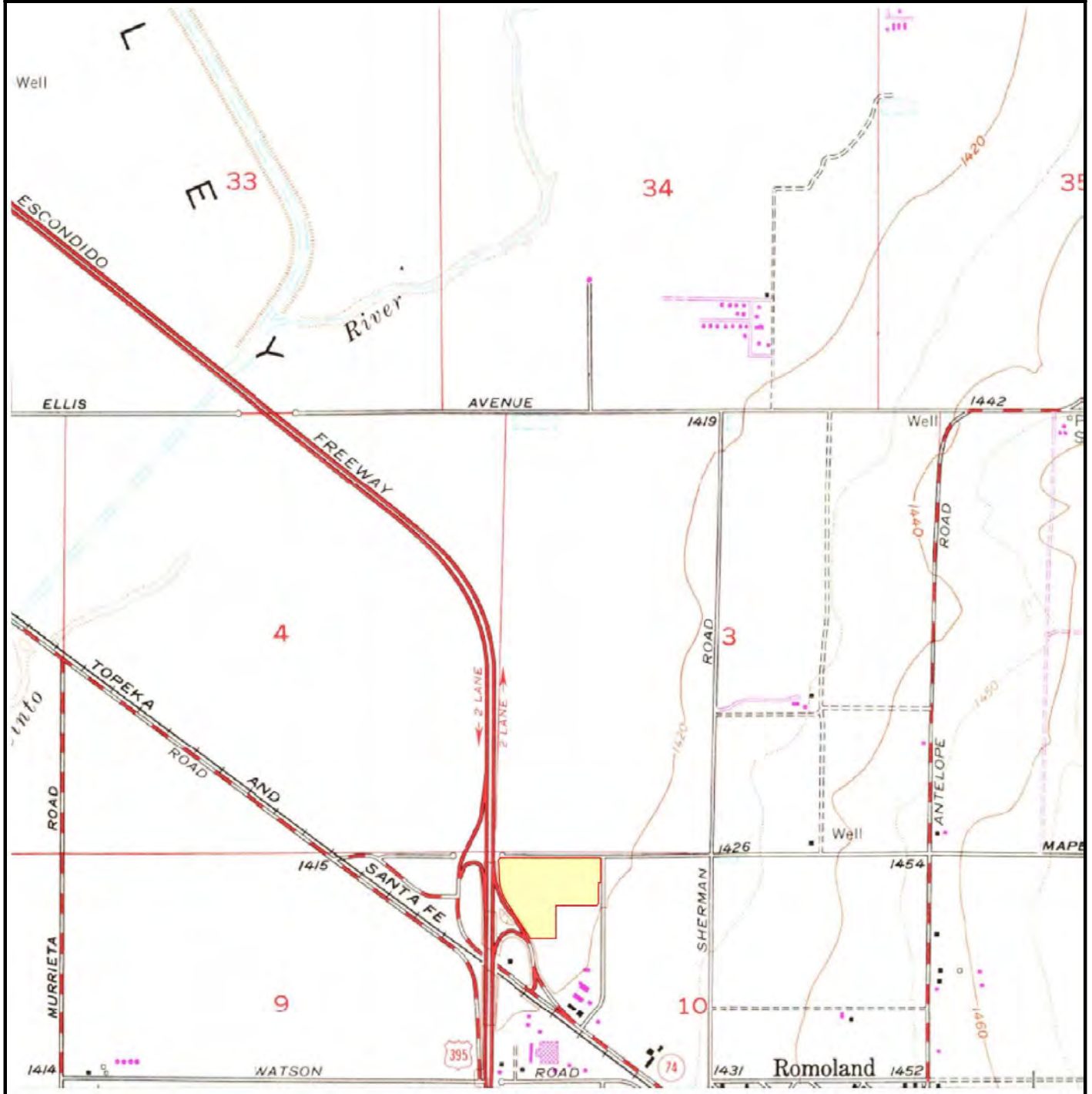
MAP NAME: Perris

MAP YEAR: 1967

REVISION YEAR: 1973

SCALE: 1 : 24000

Part 1

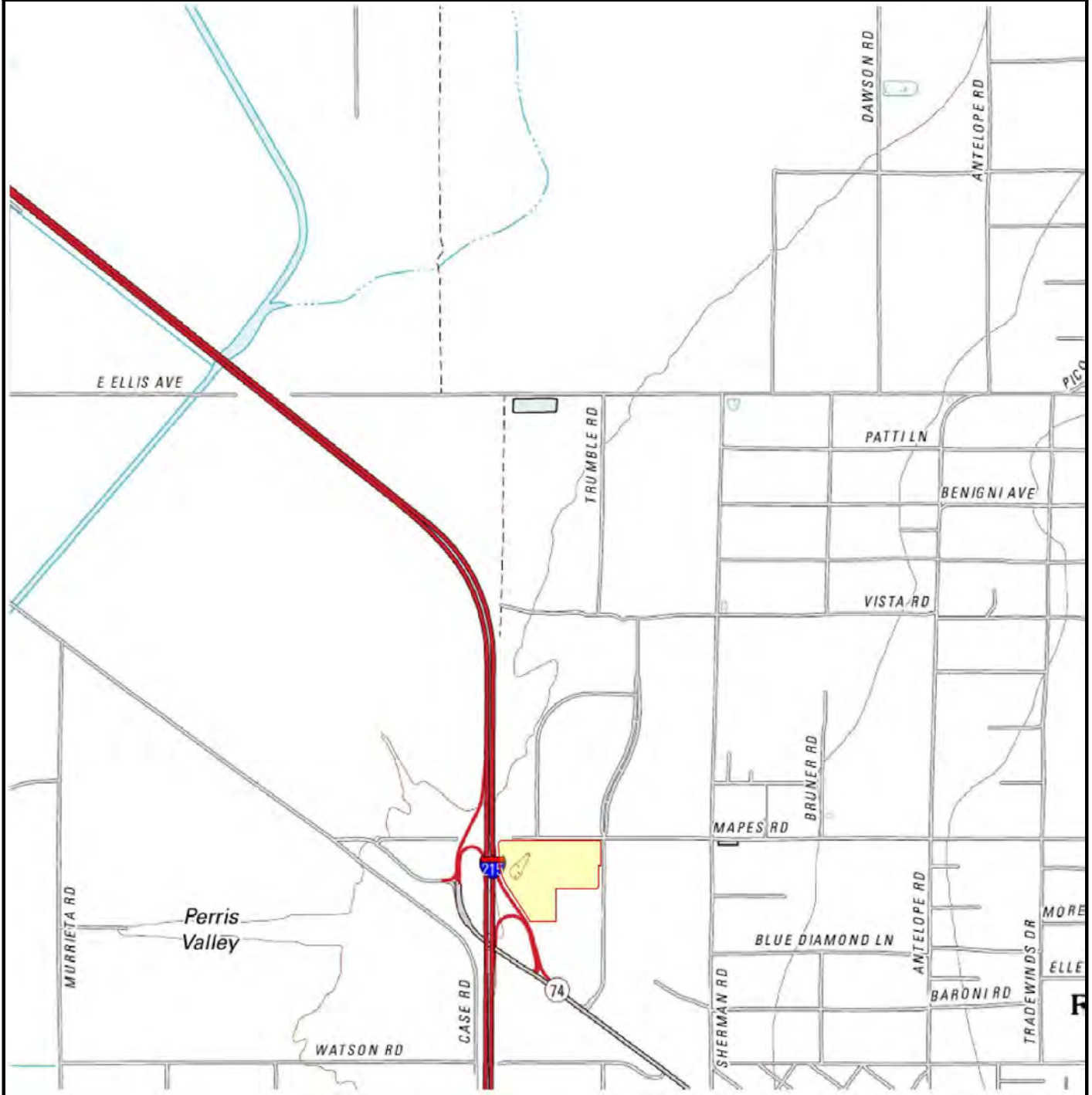


SUBJECT NAME: SWC of Trumble Rd & Mapes Rd
ADDRESS: SWC of Trumble Rd & Mapes Rd, Perris, CA, 92570
LAT/LONG: 33.756531 / -117.186929

PREPARED FOR: Environmental Managers & Auditors
ORDER #: 58514
REPORT DATE: 07/28/2021

SUBJECT QUAD:

MAP NAME: Perris
MAP YEAR: 2012
REVISION YEAR: N/R
SCALE: 1 : 24000
Part 1



SUBJECT NAME: SWC of Trumble Rd & Mapes Rd
ADDRESS: SWC of Trumble Rd & Mapes Rd, Perris, CA, 92570
LAT/LONG: 33.756531 / -117.186929

PREPARED FOR: Environmental Managers & Auditors
ORDER #: 58514
REPORT DATE: 07/28/2021

SUBJECT QUAD:

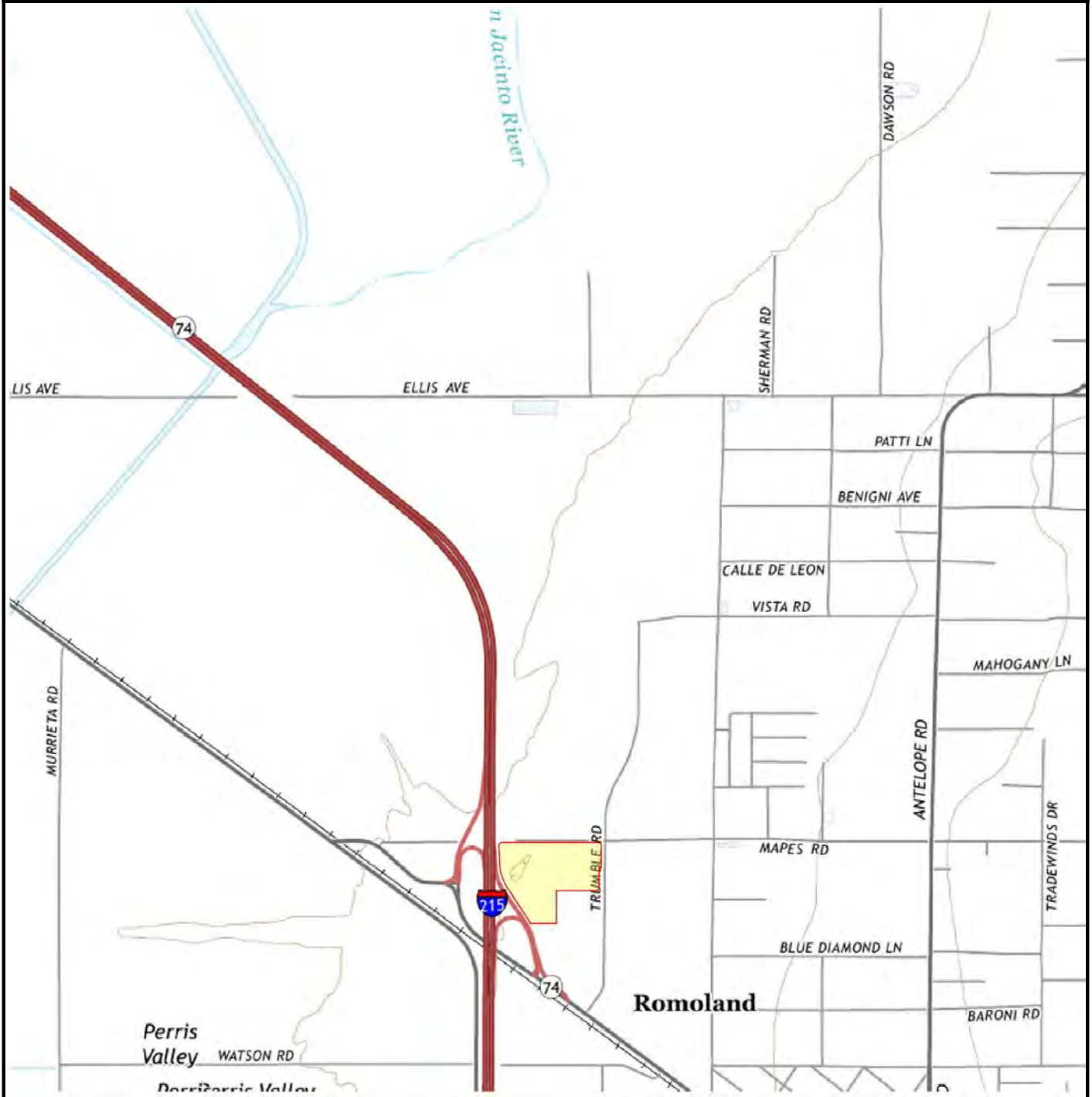
MAP NAME: Perris

MAP YEAR: 2015

REVISION YEAR: N/R

SCALE: 1 : 24000

Part 1

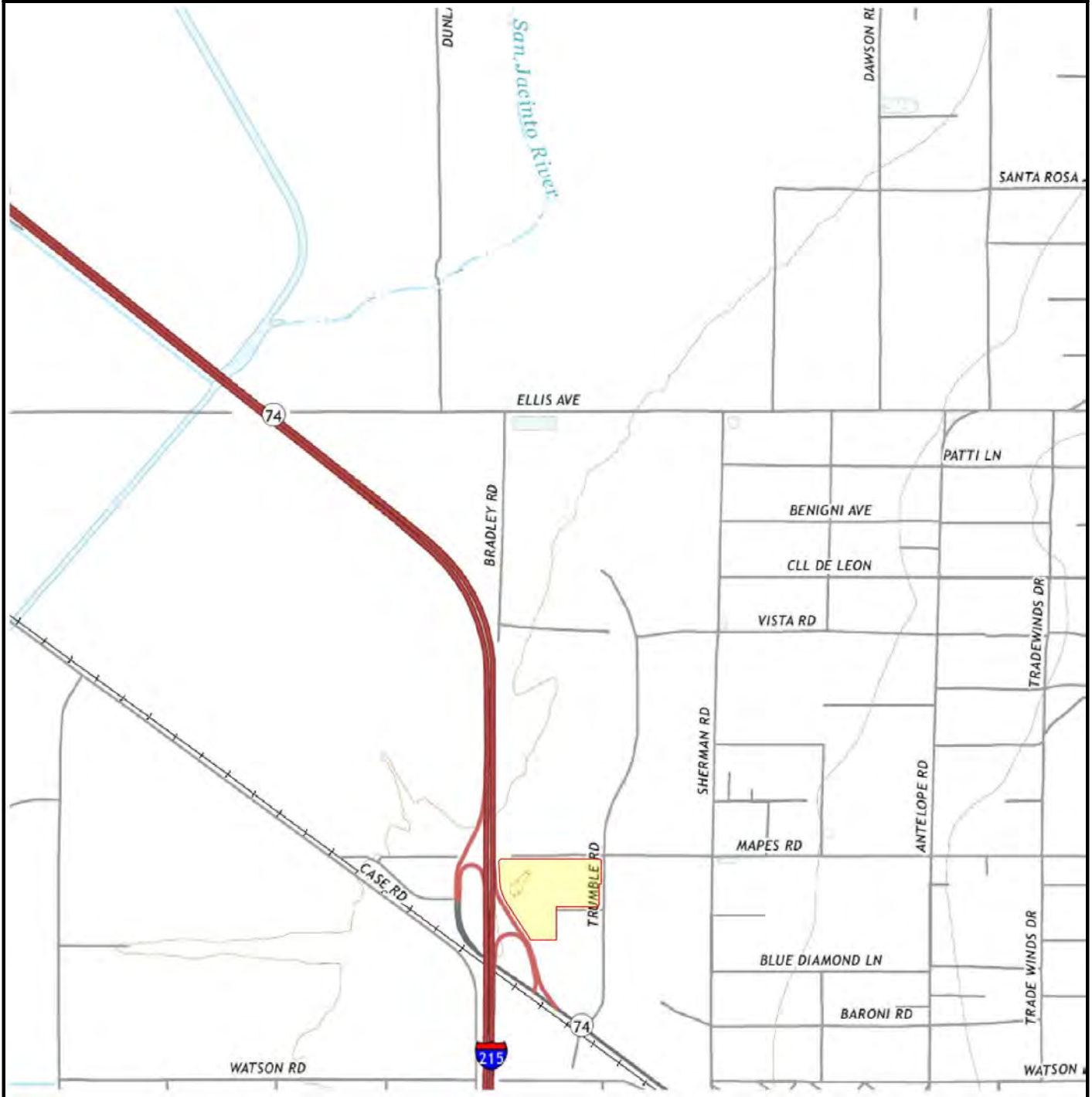


SUBJECT NAME: SWC of Trumble Rd & Mapes Rd
ADDRESS: SWC of Trumble Rd & Mapes Rd, Perris, CA, 92570
LAT/LONG: 33.756531 / -117.186929

PREPARED FOR: Environmental Managers & Auditors
ORDER #: 58514
REPORT DATE: 07/28/2021

SUBJECT QUAD:

MAP NAME: Perris
MAP YEAR: 2018
REVISION YEAR: N/R
SCALE: 1 : 24000
Part 1



APPENDIX G

ENVIRONMENTAL PROFESSIONLA'S RESUME

KHALID MAHMOOD, R.E.A.

CREDENTIALS

B.S., Chemical Engineering
University of Maryland (1980)

American Institute of Chemical Engineers

American Chemical Society

National Asbestos Council

Registered Environmental Assessor (R.E.A., No. 1382), State of California

National Society of Professional Engineers

EXPERIENCE SUMMARY

Mr. Mahmood has over twenty years of diversified engineering and management experience in the environmental field. Emphasis has been in hazardous waste site investigations, environmental audits, closure plans, real estate environmental assessments, RCRA Part B application, waste minimization, and remediation. Mr. Mahmood has direct experience in the oversight of remedial investigations, feasibility studies, remedial design, and implementation activities for variety of hazardous waste sites under Federal and State auspices.

Mr. Mahmood has performed over two thousand real estate environmental assessments including office complexes, major shopping centers, commercial, industrial, and manufacturing facilities, and multi family complexes. Some of the environmental assessments included potential environmental liability cost estimates associated with multi-billion-dollar property acquisitions or company asset transfers.

Mr. Mahmood has performed detailed environmental engineering reviews necessary to construct hazardous waste treatment facilities, including bid and construction reviews, and design evaluations. Mr. Mahmood has extensive experience in developing National Pollutant Discharge Elimination System (NPDES) permits for industrial wastewater treatment plants ranging from those for petroleum refining to Publicly Owned Treatment Works (POTW).

Mr. Mahmood has been extensively involved in the evaluation and development of data management system to track compliance of permitted facilities as well as bringing non-compliance facilities into regulatory compliance.

Mr. Mahmood has also been extensively involved in the solid waste area. The experience includes municipal refuse characterization, treatment processes, and environmental impact assessment, assessment studies for on-hand disposal resource recovery experience with treatability studies and evaluation of process for recovery of methane from municipal and industrial wastes.

KEY PROJECTS

- ! Managed remedial investigation program for the Rocky Mountain Arsenal. Directed services of the Industrial and Hazardous Waste Engineering Group. Assessed the soil and groundwater contamination from chemical warfare and pesticide manufacturing wastes.
- ! Performed detailed feasibility studies to treat Hanford Nuclear Facility groundwater contaminated with radionuclides, organic solvents, metals and inorganics. Recommended remedial alternatives for the mobile treatment systems as well as a fixed central treatment facility.
- ! Managed hazardous waste reduction project at the Hewlett Packard Facility in Palo Alto, California. Project included investigation of processes such as separation, precipitation/fixation, ion exchange, plus other applicable technologies for segregating, reducing, recycling and/or treating arsenic wastes in the calcium fluoride sludge resulting from the manufacture of gallium arsenide chips.
- ! Conducted treatment processes for the volume reduction of wastes containing heavy metals such as arsenic, cadmium, copper, mercury, molybdenum, and zinc at Pacific Gas and Electric (PG&E) geothermal facilities in Northern California.
- ! Established the on-site chemical analysis laboratory for the post-closure treatment for a hazardous waste site for Firestone Tire and Rubber Manufacturing Company in Salinas, California. The project included design and installation of a soil vapor extraction system and a groundwater treatment system to remove organic contaminants from groundwater as well as soil. Assisted with regulatory agency liaison for required permitting. Prepared equipment specifications, drawings and bid documents.
- ! Conducted EPA Superfund investigation and material analysis for hazardous waste assessment of Weldon Springs, Missouri Ammunition Plant. The site is contaminated with radionuclear inorganics, organics and heavy metals. Recommended remedial measures to comply with RCRA regulations.
- ! Performed the treatability testing data, chemical process design, and technical specifications for the leachate treatment plant for Time Oil Company in Washington. Set up bench scale experiments to test the leachability/extraction rate of volatile organics in the soil using water as a flushing solvent.
- ! Conducted soil gas and groundwater investigations for major electronic facilities (i.e., Hewlett Packard, IBM, Monolithic Memories, Electronics Company, etc.), in silicon Valley. Recommended remedial measures for highly contaminated areas.
- ! Prepared an alternative analysis and detailed feasibility study of process alternatives to remove aromatic hydrocarbons (i.e., benzene, toluene, and xylene) from ballast water at Valdez Harbor Oil Terminal in Alaska.
- ! Assisted in preparation of RCRA Part B application for continued operation and closure of operating facilities.
- ! Performed detailed technical, economical, environmental and institutional feasibility studies for recovering energy and materials from solid waste for U.S. Department of Energy and private firms. Set up and tested various conveyors (belt, apron, vibrating), trommels, cyclones, air separation and rotary screen equipment to determine how conveyance of different solid waste fraction may be improved.
- ! Managed SARA Title III, Section 313, Toxic Chemical Release Inventory for a major Oil Refinery in Southern California. The project included detailed review of process operations and performance of material/mass balances to calculate the total emissions of each chemical under Title III into the air, soil, groundwater, surface water etc. Recommended necessary measures to comply with regulations.
- ! Assisted a major valves manufacturing facility in Southern California perform SARA Title III, Toxic

Chemical Release Inventory.

- ! Managed U.S. Navy hazardous waste remediation project at North Island, San Diego. The project include hazardous waste characterization of drummed waste accumulated during last 12 years; recommended different alternatives to dispose/thermally destroy hazardous wastes.
- ! Conducted feasibility studies for the remediation alternatives for California Department of Transportation. The project involved detailed evaluation/screening/selection of alternatives to remove contamination from the soils.
- ! Performed a waste minimization study for California utilities. Proposed alternatives to reduce/eliminate/substitute Toxic Chemicals in their operations.
- ! Designed and implemented the In Situ Volatilization (ISV) system for a major valves manufacturing company. The system removed chlorinated solvents and aromatics contamination from the soils. The waste stream treated with activated carbon prior to discharge.
- ! Performed feasibility studies to select/screen remedial alternative to remove radioactive, volatile organic compounds and heavy metals from soils and groundwater at Rocky Flats, Colorado.
- ! Managed and prepared Toxic Hot Spots (AB 2588) Inventory Plans for General Motors, THUMS Long Beach (Consortium of Texaco, Humbel, Union, Mobil, and Shell), chemical Waste Management Kettleman Hill Hazardous Waste Landfill, and SupraCote.
- ! Managed and prepared Air Toxic Inventory Reports (AB 2588) for the University of California and several industrial facilities.

PUBLICATIONS AND MAJOR REPORTS

Mahmood, K., November 1988. Solvent Waste Reduction in the Electric Utility Industry, Waste Minimization. Electric Power Research Institute.

Mahmood, K., December 1988. Alternative Technologies Assessment for Remediation of Hazardous Waste Streams Generated at Naval Facilities.